SITE	GRID
C23_24_1	F 8
C23_24_2	F 8
C23_24_3	F 8
C23_24_4	F 8
G123	K 8
HOLYSD1	J 7
HOLYSD2	J 7
HOLYSD3	J 7
HOLYSD4	J 7
LOXA136	I 9
LOXA137	I 9
LOXA138	I 9
LOXA139	I 9
LOXAZ1	J 8
LOXAZ2	J 8
LOXAZ3	J 8
LOXAZ4	J 8
NSSED1.1	G 7
NSSED1.2	G 7
NSSED1.3	G 7
NSSED1.4	G 7
NSSED1.5	G 7
NSSED2.1	G 7
NSSED2.2	G 7
NSSED2.3	G 7
NSSED2.4	G 7
NSSED2.5	G 7
NSSEDDWN	G 7
S140	K 7
S142	K 8
S177	N 8
S178	N 8
S18C	N 8
S190	J 6
S2	I 7
S3	I 7
S31	L 8
S331	M 8
S332D	N 8
S4	H 6
S9	K 8

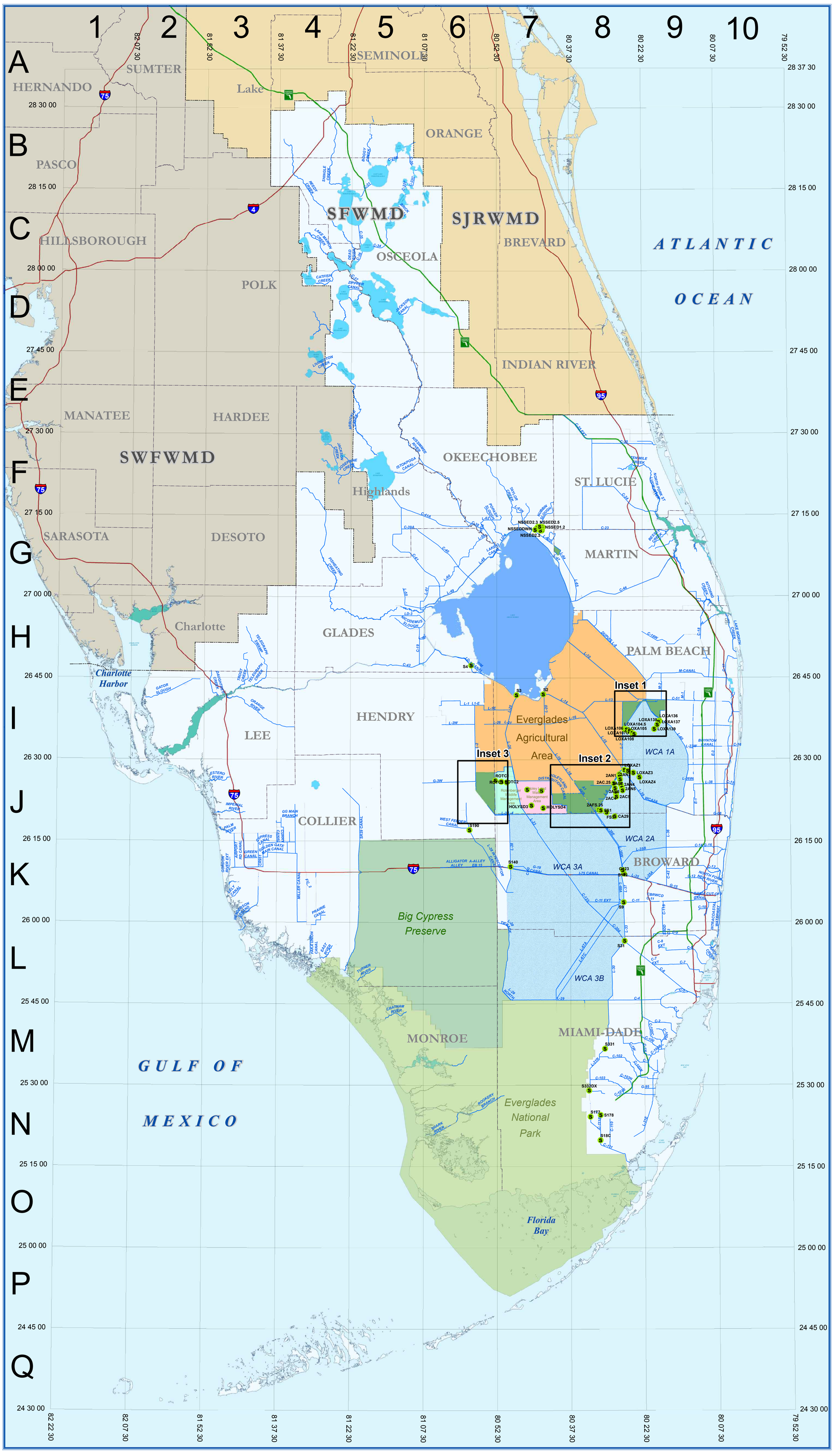

Location Map

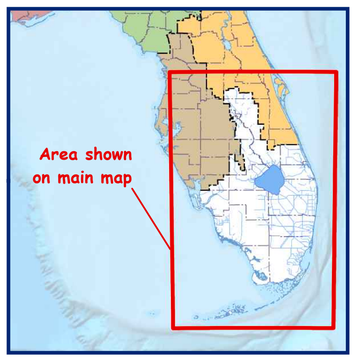

Detailed Inset Maps

Inset 1: STA-1W and STA-1E

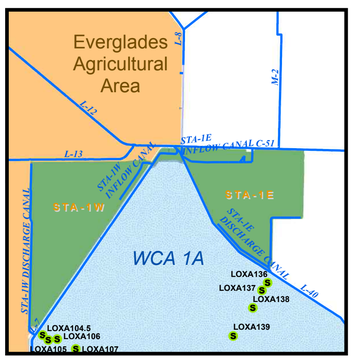

Inset 2: STA-3/4 and STA-2

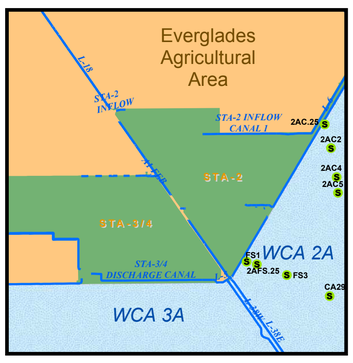

Inset 3: STA-5/6

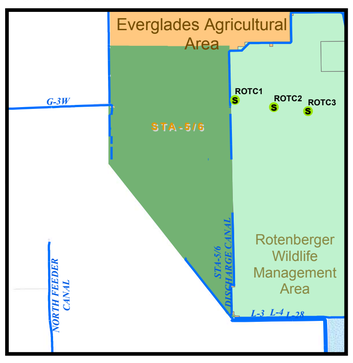

Map Key

- Sediment Locations
- WMD boundary
- County boundary
- Canal
- Storm Water Treatment Areas (STA)

AREA NAME

- Holey Land WMA
- Rotenberger WMA
- EAA Boundary
- Big Cypress Reserve
- Water Conservation Areas (WCA)
- NPS Everglades National Park

Base Credits:
Base from South Florida Water Mgmt. District.
State plane projection, Florida east zone, NAD83-HARN, US feet.

South Florida Water Management District
3301 Gun Club Road, West Palm Beach, Florida 33406
(561) 686-8800; www.sfwmd.gov

DBHydro - Water Quality Monitoring: Active Sediment Sample Locations

0 20 40 Miles
0 30 60 Kilometers

December 2017

IIMPORTANT DISCLAIMER:

This map is a conceptual or planning tool only. The South Florida Water Management District does not guarantee or make any representation regarding the information contained herein. It is not self-executing or binding, and does not affect the interests of any persons or properties, inclding any present or future right or use of real property.

Monitoring sites represent current and active locations monitored by SFWMD, other agencies, and contractors. The data for monitoring sites are stored in the DBHYDRO corporate environmental database. The active status of SFWMD water quality data sets, and that of all non-SFWMD data sets, is based on the collection/measurement date of the most recent data received. All site's coordinates are gathered using approved professional-grade GPS receivers with sub-meter accuracy or in rare cases are estimates from digital maps.

GEOSPATIAL SERVICES

User Name: bibsen
Remedy Ticket SR:60610
Map Produced on Date: 2/1/2018 2:20:33 PM
Document Path: \\ad.sfwmd.gov\dfsroot\GS\GSBiz\MONITOR\DBHydro_WQ\Sediment\mxd\2018Sediment.mxd