SensorName	DateSampleTaken	IsDataValid	Salinity (PSU)	SalinityTelemetryQualifiers	SpecificConductance (µS/cm)	SpecificConductanceTelemetryQualifiers	Temperature (C)	TemperatureTelemetryQualifiers	WaterLevel (ft)	WaterLevelTelemetryQualifiers
TPSWCCS-2B_AT_376736	7/13/2015 0:00	FALSE	95.909		122943.281		37.341		-0.642	
TPSWCCS-2B_AT_376736	7/13/2015 1:00	FALSE	95.84		122902.258		36.637		-0.639	
TPSWCCS-2B_AT_376736	7/13/2015 2:00	FALSE	95.585		122652.516		36.328		-0.637	
TPSWCCS-2B_AT_376736	7/13/2015 3:00	FALSE	96.113		123219.383		35.883		-0.636	
TPSWCCS-2B_AT_376736	7/13/2015 4:00	FALSE	96.046		123172.453		35.44		-0.636	
TPSWCCS-2B_AT_376736	7/13/2015 5:00	FALSE	96.098		123234.406		35.269		-0.638	
TPSWCCS-2B_AT_376736	7/13/2015 6:00	FALSE	96.034		123182.969		34.997		-0.639	
TPSWCCS-2B_AT_376736	7/13/2015 7:00	FALSE	95.852		123000.461		34.878		-0.639	
TPSWCCS-2B_AT_376736	7/13/2015 8:00	FALSE	96.015		123165.156		34.969		-0.639	
TPSWCCS-2B_AT_376736	7/13/2015 9:00	FALSE	96.032		123167.633		35.251		-0.641	
TPSWCCS-2B_AT_376736	7/13/2015 10:00	FALSE	96.19		123303.5		35.798		-0.647	
TPSWCCS-2B_AT_376736	7/13/2015 11:00	FALSE	96.034		123145.836		35.725		-0.648	
TPSWCCS-2B_AT_376736	7/13/2015 12:00	FALSE	96.016		123078.57		36.755		-0.64	
TPSWCCS-2B_AT_376736	7/13/2015 13:00	FALSE	95.93		122995.844		36.617		-0.638	
TPSWCCS-2B_AT_376736	7/13/2015 14:00	FALSE	95.759		122762.352		38.002		-0.639	
TPSWCCS-2B_AT_376736	7/13/2015 15:00	FALSE	95.796		122777.516		38.646		-0.645	
TPSWCCS-2B_AT_376736	7/13/2015 16:00	FALSE	95.735		122731.664		38.158		-0.641	
TPSWCCS-2B_AT_376736	7/13/2015 17:00	FALSE	95.793		122808.023		37.736		-0.631	
TPSWCCS-2B_AT_376736	7/13/2015 18:00	FALSE	96.222		123254.164		37.645		-0.63	
TPSWCCS-2B_AT_376736	7/13/2015 19:00	FALSE	95.772		122794.836		37.509		-0.633	
TPSWCCS-2B_AT_376736	7/13/2015 20:00	FALSE	96.969		124046.797		37.121		-0.634	
TPSWCCS-2B_AT_376736	7/13/2015 21:00	FALSE	96.434		123518.203		36.602		-0.632	
TPSWCCS-2B_AT_376736	7/13/2015 22:00	FALSE	95.995		123082.297		36.191		-0.626	
TPSWCCS-2B_AT_376736	7/13/2015 23:00	FALSE	95.665		122751.906		35.965		-0.626	
TPSWCCS-2B_AT_376736	7/14/2015 0:00	FALSE	95.941		123051.82		35.675		-0.626	
TPSWCCS-2B_AT_376736	7/14/2015 1:00	FALSE	95.49		122591.57		35.533		-0.626	
TPSWCCS-2B_AT_376736	7/14/2015 2:00	FALSE	96.069		123209.586		35.173		-0.629	
TPSWCCS-2B_AT_376736	7/14/2015 3:00	FALSE	96.142		123290.195		35.083		-0.628	
TPSWCCS-2B_AT_376736	7/14/2015 4:00	FALSE	95.844		122993.125		34.862		-0.621	
TPSWCCS-2B_AT_376736	7/14/2015 5:00	FALSE	95.714		122863.844		34.761		-0.622	
TPSWCCS-2B_AT_376736	7/14/2015 6:00	FALSE	95.968		123138.344		34.562		-0.627	
TPSWCCS-2B_AT_376736	7/14/2015 7:00	FALSE	96.037		123209.563		34.564		-0.623	
TPSWCCS-2B_AT_376736	7/14/2015 8:00	FALSE	95.833		122998.313		34.576		-0.622	
TPSWCCS-2B_AT_376736	7/14/2015 9:00	FALSE	95.866		123031.539		34.578		-0.625	
TPSWCCS-2B_AT_376736	7/14/2015 10:00	FALSE	95.64		122761.367		35.256		-0.627	
TPSWCCS-2B_AT_376736	7/14/2015 11:00	FALSE	95.685		122793.734		35.543		-0.627	
TPSWCCS-2B_AT_376736	7/14/2015 12:00	FALSE	95.883		122985.773		35.805		-0.613	
TPSWCCS-2B_AT_376736	7/14/2015 13:00	FALSE	95.717		122778.273		36.571		-0.612	
TPSWCCS-2B_AT_376736	7/14/2015 14:00	FALSE	96.154		123215.695		36.885		-0.613	
TPSWCCS-2B_AT_376736	7/14/2015 15:00	FALSE	96.022		123071.469		37.082		-0.602	
TPSWCCS-2B_AT_376736	7/14/2015 16:00	FALSE	95.63		122677.891		36.803		-0.588	
TPSWCCS-2B_AT_376736	7/14/2015 17:00	FALSE	95.834		122896.969		36.619		-0.598	
TPSWCCS-2B_AT_376736	7/14/2015 18:00	FALSE	95.794		122861.063		36.486		-0.61	
TPSWCCS-2B_AT_376736	7/14/2015 19:00	FALSE	95.6		122666.422		36.343		-0.615	
TPSWCCS-2B_AT_376736	7/14/2015 20:00	FALSE	95.638		122716.453		36.128		-0.615	
TPSWCCS-2B_AT_376736	7/14/2015 21:00	FALSE	95.817		122915.672		35.831		-0.615	
TPSWCCS-2B_AT_376736	7/14/2015 22:00	FALSE	95.309		122391.109		35.793		-0.618	
TPSWCCS-2B_AT_376736	7/14/2015 23:00	FALSE	96.213		123334.625		35.638		-0.619	
TPSWCCS-2B_AT_376736	7/15/2015 0:00	FALSE	96.186		123314.703		35.484		-0.62	
TPSWCCS-2B_AT_376736	7/15/2015 1:00	FALSE	96.132		123263.906		35.394		-0.621	
TPSWCCS-2B_AT_376736	7/15/2015 2:00	FALSE	96.178		123319.625		35.235		-0.622	
TPSWCCS-2B_AT_376736	7/15/2015 3:00	FALSE	96.51		123656.648		35.356		-0.619	
TPSWCCS-2B_AT_376736	7/15/2015 4:00	FALSE	96.647		123816.625		34.998		-0.618	
TPSWCCS-2B_AT_376736	7/15/2015 5:00	FALSE	96.364		123526.547		34.963		-0.618	
TPSWCCS-2B_AT_376736	7/15/2015 6:00	FALSE	96.237		123408.055		34.725		-0.617	
TPSWCCS-2B_AT_376736	7/15/2015 7:00	FALSE	95.563		122715.188		34.63		-0.617	
TPSWCCS-2B_AT_376736	7/15/2015 8:00	FALSE	95.417		122562.336		34.642		-0.635	
TPSWCCS-2B_AT_376736	7/15/2015 9:00	FALSE	95.577		122716.492		34.864		-0.603	
TPSWCCS-2B_AT_376736	7/15/2015 10:00	FALSE	95.695		122824.156		35.138		-0.609	
TPSWCCS-2B_AT_376736	7/15/2015 11:00	FALSE	95.582		122683.688		35.607		-0.619	
TPSWCCS-2B_AT_376736	7/15/2015 12:00	FALSE	95.476		122537.852		36.347		-0.602	
TPSWCCS-2B_AT_376736	7/15/2015 13:00	FALSE	95.395		122473.43		35.947		-0.566	
TPSWCCS-2B_AT_376736	7/15/2015 14:00	FALSE	94.199		121220.164		36.17		-0.573	
TPSWCCS-2B_AT_376736	7/15/2015 15:00	FALSE	94.136		121136.977		36.564		-0.581	
TPSWCCS-2B_AT_376736	7/15/2015 16:00	FALSE	93.967		120944.148		36.963		-0.591	
TPSWCCS-2B_AT_376736	7/15/2015 17:00	FALSE	94.741		121741.75		37.141		-0.598	
TPSWCCS-2B_AT_376736	7/15/2015 18:00	FALSE	94.375		121370.156		36.919		-0.595	
TPSWCCS-2B_AT_376736	7/15/2015 19:00	FALSE	94.706		121727.742		36.619		-0.594	
TPSWCCS-2B_AT_376736	7/15/2015 20:00	FALSE	94.557		121587.313		36.283		-0.594	
TPSWCCS-2B_AT_376736	7/15/2015 21:00	FALSE	94.227		121247.93		36.19		-0.59	
TPSWCCS-2B_AT_376736	7/15/2015 22:00	FALSE	94.378		121418.547		35.913		-0.59	
TPSWCCS-2B_AT_376736	7/15/2015 23:00	FALSE	94.387		121445.867		35.538		-0.587	
TPSWCCS-2B_AT_376736	7/16/2015 0:00	FALSE	94.368		121436.703		35.329		-0.587	
TPSWCCS-2B_AT_376736	7/16/2015 1:00	FALSE	94.384		121454.352		35.289		-0.585	
TPSWCCS-2B_AT_376736	7/16/2015 2:00	FALSE	94.576		121657.07		35.25		-0.583	
TPSWCCS-2B_AT_376736	7/16/2015 3:00	FALSE	94.776		121866.242		35.215		-0.582	
TPSWCCS-2B_AT_376736	7/16/2015 4:00	FALSE	94.627		121710.977		35.224		-0.582	
TPSWCCS-2B_AT_376736	7/16/2015 5:00	FALSE	94.862		121957.813		35.174		-0.583	
TPSWCCS-2B_AT_376736	7/16/2015 6:00	FALSE	94.507		121603.188		34.898		-0.586	
TPSWCCS-2B_AT_376736	7/16/2015 7:00	FALSE	94.357		121446.906		34.899		-0.585	
TPSWCCS-2B_AT_376736	7/16/2015 8:00	FALSE	94.939		122032.695		35.28		-0.587	
TPSWCCS-2B_AT_376736	7/16/2015 9:00	FALSE	94.577		121626.898		35.87		-0.581	
TPSWCCS-2B_AT_376736	7/16/2015 10:00	FALSE	94.578		121616.57		36.114		-0.587	
TPSWCCS-2B_AT_376736	7/16/2015 11:00	FALSE	94.787		121835.219		36.086		-0.586	
TPSWCCS-2B_AT_376736	7/16/2015 12:00	FALSE	94.743		121755.914		36.848		-0.578	
TPSWCCS-2B_AT_376736	7/16/2015 13:00	FALSE	94.514		121512.219		36.993		-0.585	
TPSWCCS-2B_AT_376736	7/16/2015 14:00	FALSE	94.815		121833.758		36.77		-0.586	
TPSWCCS-2B_AT_376736	7/16/2015 15:00	FALSE	94.401		121399.758		36.869		-0.586	
TPSWCCS-2B_AT_376736	7/16/2015 16:00	FALSE	94.646		121638.664		37.242		-0.583	
TPSWCCS-2B_AT_376736	7/16/2015 17:00	FALSE	94.54		121512.852		37.637		-0.58	
TPSWCCS-2B_AT_376736	7/16/2015 18:00	FALSE	94.694		121695.164		37.085		-0.531	
TPSWCCS-2B_AT_376736	7/16/2015 19:00	FALSE	94.996		122017.727		36.877		-0.538	
TPSWCCS-2B_AT_376736	7/16/2015 20:00	FALSE	94.406		121417.117		36.569		-0.539	
TPSWCCS-2B_AT_376736	7/16/2015 21:00	FALSE	94.634		121680.352		36		-0.539	
TPSWCCS-2B_AT_376736	7/16/2015 22:00	FALSE	94.498		121559.852		35.556		-0.542	
TPSWCCS-2B_AT_376736	7/16/2015 23:00	FALSE	94.137		121186.711		35.511		-0.547	
TPSWCCS-2B_AT_376736	7/17/2015 0:00	FALSE	93.854		120869.859		35.96		-0.551	
TPSWCCS-2B_AT_376736	7/17/2015 1:00	FALSE	94.219		121262.383		35.7		-0.553	
TPSWCCS-2B_AT_376736	7/17/2015 2:00	FALSE	93.597		120622.156		35.537		-0.555	
TPSWCCS-2B_AT_376736	7/17/2015 3:00	FALSE	93.684		120716.93		35.466		-0.556	
TPSWCCS-2B_AT_376736	7/17/2015 4:00	FALSE	93.652		120677.398		35.587		-0.556	
TPSWCCS-2B_AT_376736	7/17/2015 5:00	FALSE	93.575		120574.867		36.057		-0.55	
TPSWCCS-2B_AT_376736	7/17/2015 6:00	FALSE	93.663		120651.016		36.4		-0.55	
TPSWCCS-2B_AT_376736	7/17/2015 7:00	FALSE	93.45		120431.156		36.358		-0.548	
TPSWCCS-2B_AT_376736	7/17/2015 8:00	FALSE	93.852		120852.961		36.294		-0.548	
TPSWCCS-2B_AT_376736	7/17/2015 9:00	FALSE	93.399		120381.688		36.275		-0.55	
TPSWCCS-2B_AT_376736	7/17/2015 10:00	FALSE	92.973		119876.461		37.768		-0.544	
TPSWCCS-2B_AT_376736	7/17/2015 11:00	FALSE	92.701		119590.367		37.806		-0.539	
TPSWCCS-2B_AT_376736	7/17/2015 12:00	FALSE	92.817		119698.398		38.16		-0.54	
TPSWCCS-2B_AT_376736	7/17/2015 13:00	FALSE	93.116		119981.281		39.062		-0.546	
TPSWCCS-2B_AT_376736	7/17/2015 14:00	FALSE	93.396		120264.172		39.338		-0.544	
TPSWCCS-2B_AT_376736	7/17/2015 15:00	FALSE	93.758		120628.656		39.759		-0.547	
TPSWCCS-2B_AT_376736	7/17/2015 16:00	FALSE	93.747		120629.242		39.357		-0.541	
TPSWCCS-2B_AT_376736	7/17/2015 17:00	FALSE	93.572		120460.07		38.929		-0.544	
TPSWCCS-2B_AT_376736	7/17/2015 18:00	FALSE	93.685		120583.82		38.745		-0.54	
TPSWCCS-2B_AT_376736	7/17/2015 19:00	FALSE	93.555		120459.281		38.442		-0.537	
TPSWCCS-2B_AT_376736	7/17/2015 20:00	FALSE	94.164		121100.617		38.219		-0.543	
TPSWCCS-2B_AT_376736	7/17/2015 21:00	FALSE	94.237		121194.766		37.737		-0.541	
TPSWCCS-2B_AT_376736	7/17/2015 22:00	FALSE	93.967		120935.109		37.176		-0.531	
TPSWCCS-2B_AT_376736	7/17/2015 23:00	FALSE	94.211		121191.633		37.118		-0.535	
TPSWCCS-2B_AT_376736	7/18/2015 0:00	FALSE	94.229		121225.297		36.762		-0.532	
TPSWCCS-2B_AT_376736	7/18/2015 1:00	FALSE	94.109		121110.938		36.525		-0.532	
TPSWCCS-2B_AT_376736	7/18/2015 2:00	FALSE	94.224		121256.68		35.938		-0.532	
TPSWCCS-2B_AT_376736	7/18/2015 3:00	FALSE	94.217		121254.672		35.837		-0.53	
TPSWCCS-2B_AT_376736	7/18/2015 4:00	FALSE	94.112		121148.898		35.757		-0.529	
TPSWCCS-2B_AT_376736	7/18/2015 5:00	FALSE	94.282		121328.242		35.71		-0.525	
TPSWCCS-2B_AT_376736	7/18/2015 6:00	FALSE	93.879		120915.727		35.546		-0.526	
TPSWCCS-2B_AT_376736	7/18/2015 7:00	FALSE	93.815		120852.188		35.489		-0.525	

TPSWCCS-2B_AT_376736	7/18/2015 8:00	FALSE	94.021	121072.141	35.39	-0.523
TPSWCCS-2B_AT_376736	7/18/2015 9:00	FALSE	93.917	120957.359	35.514	-0.523
TPSWCCS-2B_AT_376736	7/18/2015 10:00	FALSE	93.517	120535.516	35.612	-0.521
TPSWCCS-2B_AT_376736	7/18/2015 11:00	FALSE	93.403	120386.508	36.259	-0.52
TPSWCCS-2B_AT_376736	7/18/2015 12:00	FALSE	93.31	120237.109	37.508	-0.524
TPSWCCS-2B_AT_376736	7/18/2015 13:00	FALSE	93.441	120366.922	37.713	-0.539
TPSWCCS-2B_AT_376736	7/18/2015 14:00	FALSE	92.873	119752.523	38.296	-0.541
TPSWCCS-2B_AT_376736	7/18/2015 15:00	FALSE	92.554	119399.641	38.896	-0.542
TPSWCCS-2B_AT_376736	7/18/2015 16:00	FALSE	92.007	118805.523	39.592	-0.541
TPSWCCS-2B_AT_376736	7/18/2015 17:00	FALSE	92.132	118948	39.204	-0.542
TPSWCCS-2B_AT_376736	7/18/2015 18:00	FALSE	92.469	119302.773	39.139	-0.541
TPSWCCS-2B_AT_376736	7/18/2015 19:00	FALSE	92.499	119340.727	38.92	-0.544
TPSWCCS-2B_AT_376736	7/18/2015 20:00	FALSE	92.577	119440.672	38.366	-0.539
TPSWCCS-2B_AT_376736	7/18/2015 21:00	FALSE	92.625	119502.891	38.035	-0.541
TPSWCCS-2B_AT_376736	7/18/2015 22:00	FALSE	92.821	119724.188	37.588	-0.541
TPSWCCS-2B_AT_376736	7/18/2015 23:00	FALSE	92.961	119881.039	37.317	-0.536
TPSWCCS-2B_AT_376736	7/19/2015 0:00	FALSE	92.895	119835.336	36.732	-0.537
TPSWCCS-2B_AT_376736	7/19/2015 1:00	FALSE	92.821	119773.328	36.38	-0.532
TPSWCCS-2B_AT_376736	7/19/2015 2:00	FALSE	92.375	119321.977	36.027	-0.531
TPSWCCS-2B_AT_376736	7/19/2015 3:00	FALSE	92.764	119735.914	35.862	-0.53
TPSWCCS-2B_AT_376736	7/19/2015 4:00	FALSE	92.267	119231.07	35.526	-0.529
TPSWCCS-2B_AT_376736	7/19/2015 5:00	FALSE	92.29	119263.641	35.363	-0.524
TPSWCCS-2B_AT_376736	7/19/2015 6:00	FALSE	92.694	119691.039	35.283	-0.528
TPSWCCS-2B_AT_376736	7/19/2015 7:00	FALSE	92.517	119502.742	35.342	-0.529
TPSWCCS-2B_AT_376736	7/19/2015 8:00	FALSE	92.744	119745.789	35.225	-0.525
TPSWCCS-2B_AT_376736	7/19/2015 9:00	FALSE	92.172	119142.953	35.296	-0.528
TPSWCCS-2B_AT_376736	7/19/2015 10:00	FALSE	92.588	119569.859	35.483	-0.519
TPSWCCS-2B_AT_376736	7/19/2015 11:00	FALSE	92.59	119536.906	36.249	-0.522
TPSWCCS-2B_AT_376736	7/19/2015 12:00	FALSE	92.786	119738.203	36.338	-0.523
TPSWCCS-2B_AT_376736	7/19/2015 13:00	FALSE	92.988	119892.508	37.732	-0.523
TPSWCCS-2B_AT_376736	7/19/2015 14:00	FALSE	92.921	119797.813	38.434	-0.529
TPSWCCS-2B_AT_376736	7/19/2015 15:00	FALSE	93.282	120150.188	39.188	-0.534
TPSWCCS-2B_AT_376736	7/19/2015 16:00	FALSE	93.458	120330.227	39.305	-0.54
TPSWCCS-2B_AT_376736	7/19/2015 17:00	FALSE	93.612	120489.742	39.329	-0.536
TPSWCCS-2B_AT_376736	7/19/2015 18:00	FALSE	93.883	120768.617	39.401	-0.541
TPSWCCS-2B_AT_376736	7/19/2015 19:00	FALSE	93.835	120731.438	39.009	-0.537
TPSWCCS-2B_AT_376736	7/19/2015 20:00	FALSE	93.895	120803.031	38.724	-0.535
TPSWCCS-2B_AT_376736	7/19/2015 21:00	FALSE	93.875	120802.563	38.154	-0.536
TPSWCCS-2B_AT_376736	7/19/2015 22:00	FALSE	93.813	120752.234	37.747	-0.537
TPSWCCS-2B_AT_376736	7/19/2015 23:00	FALSE	93.887	120836.352	37.58	-0.534
TPSWCCS-2B_AT_376736	7/20/2015 0:00	FALSE	93.956	120922.93	37.196	-0.535

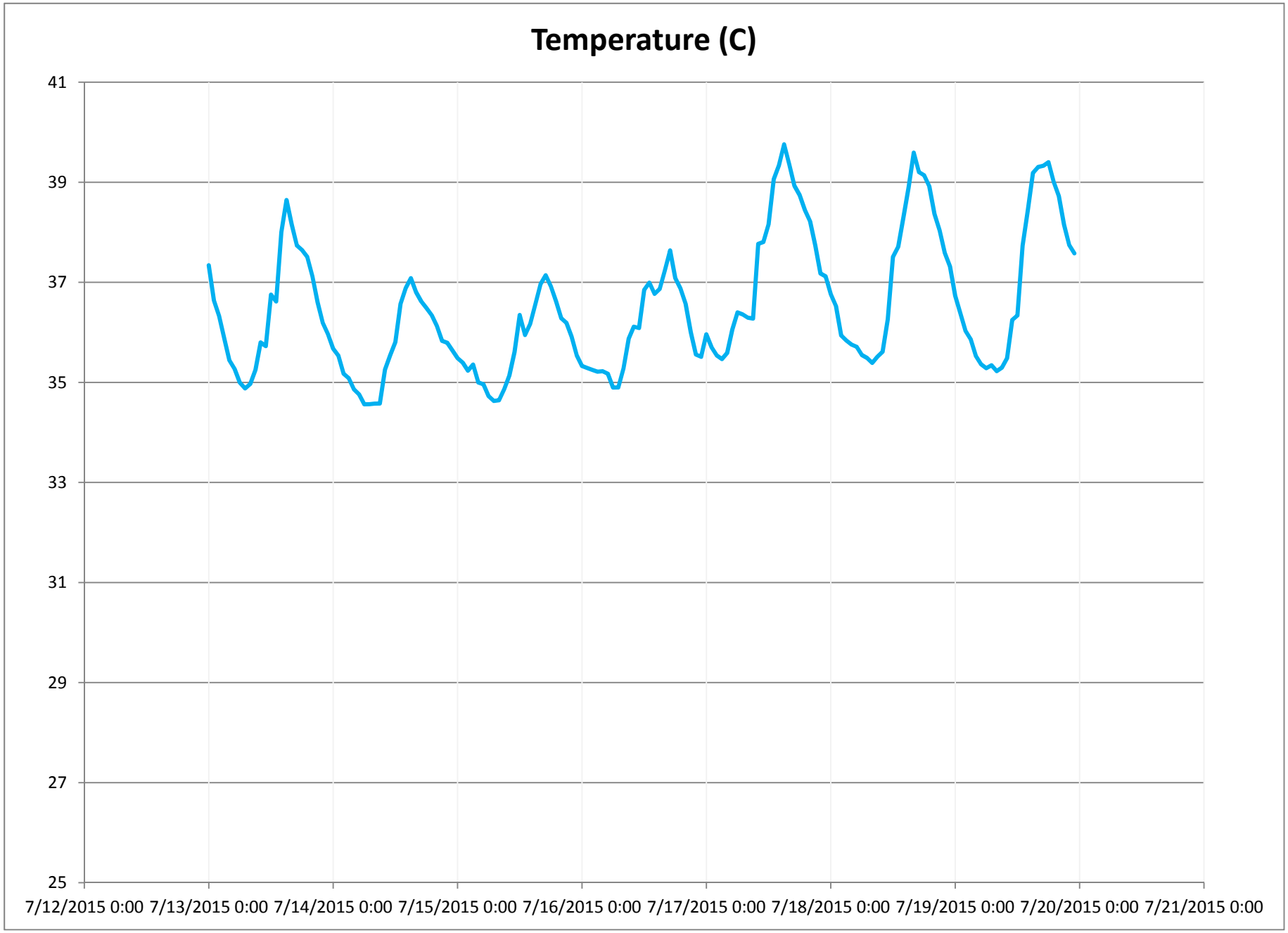
Temperature (C)
41
39
37
35
33
31
29
27
25
7/12/2015 0:00
7/13/2015 0:00
7/14/2015 0:00
7/15/2015 0:00
7/16/2015 0:00
7/17/2015 0:00
7/18/2015 0:00
7/19/2015 0:00
7/20/2015 0:00
7/21/2015 0:00

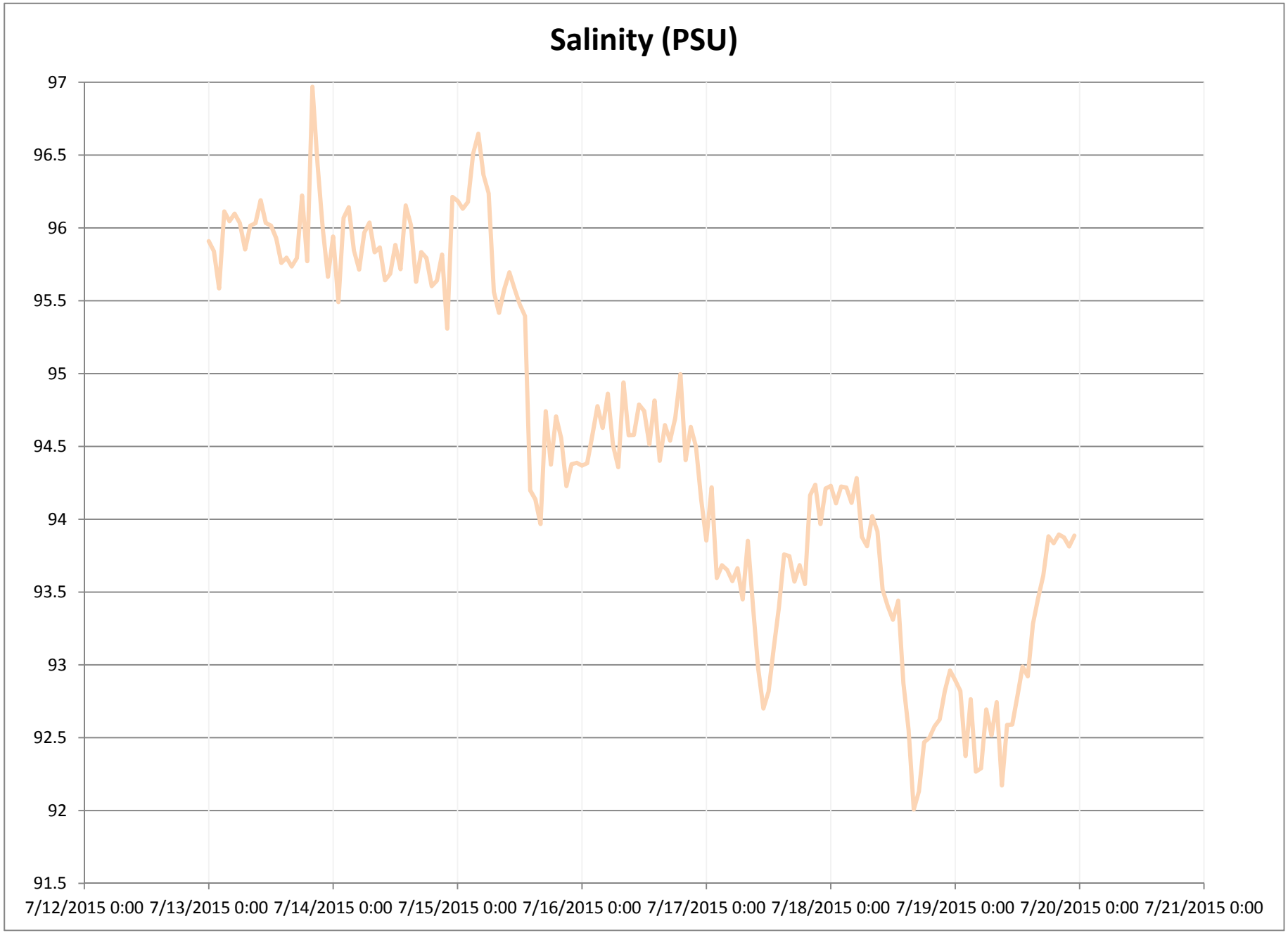
Salinity (PSU)
97
96.5
96
95.5
95
94.5
94
93.5
93
92.5
92
91.5
7/12/2015 0:00
7/13/2015 0:00
7/14/2015 0:00
7/15/2015 0:00
7/16/2015 0:00
7/17/2015 0:00
7/18/2015 0:00
7/19/2015 0:00
7/20/2015 0:00
7/21/2015 0:00

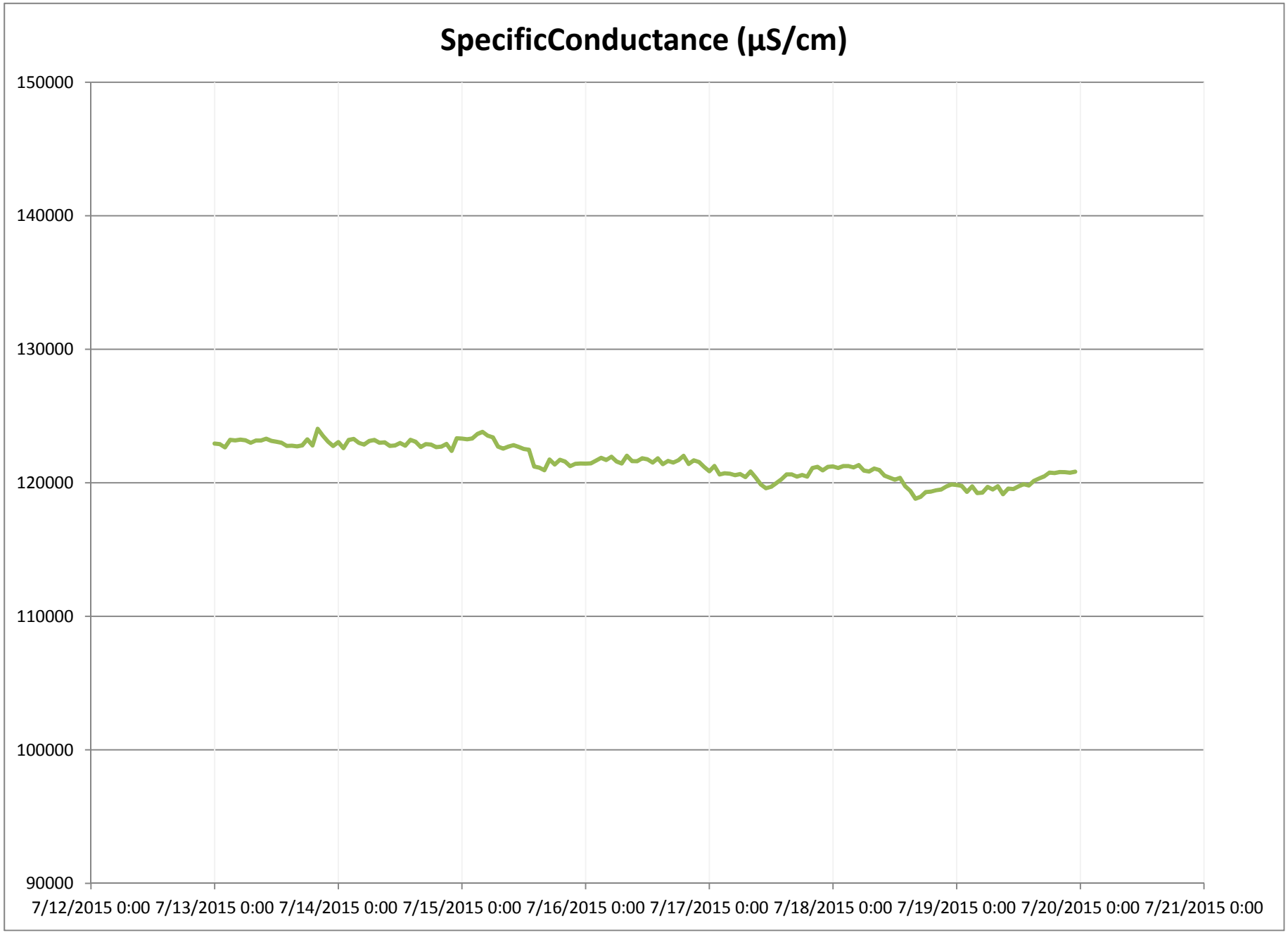
SpecificConductance (µS/cm)
150000
140000
130000
120000
110000
100000
90000
7/12/2015 0:00
7/13/2015 0:00
7/14/2015 0:00
7/15/2015 0:00
7/16/2015 0:00
7/17/2015 0:00
7/18/2015 0:00
7/19/2015 0:00
7/20/2015 0:00
7/21/2015 0:00

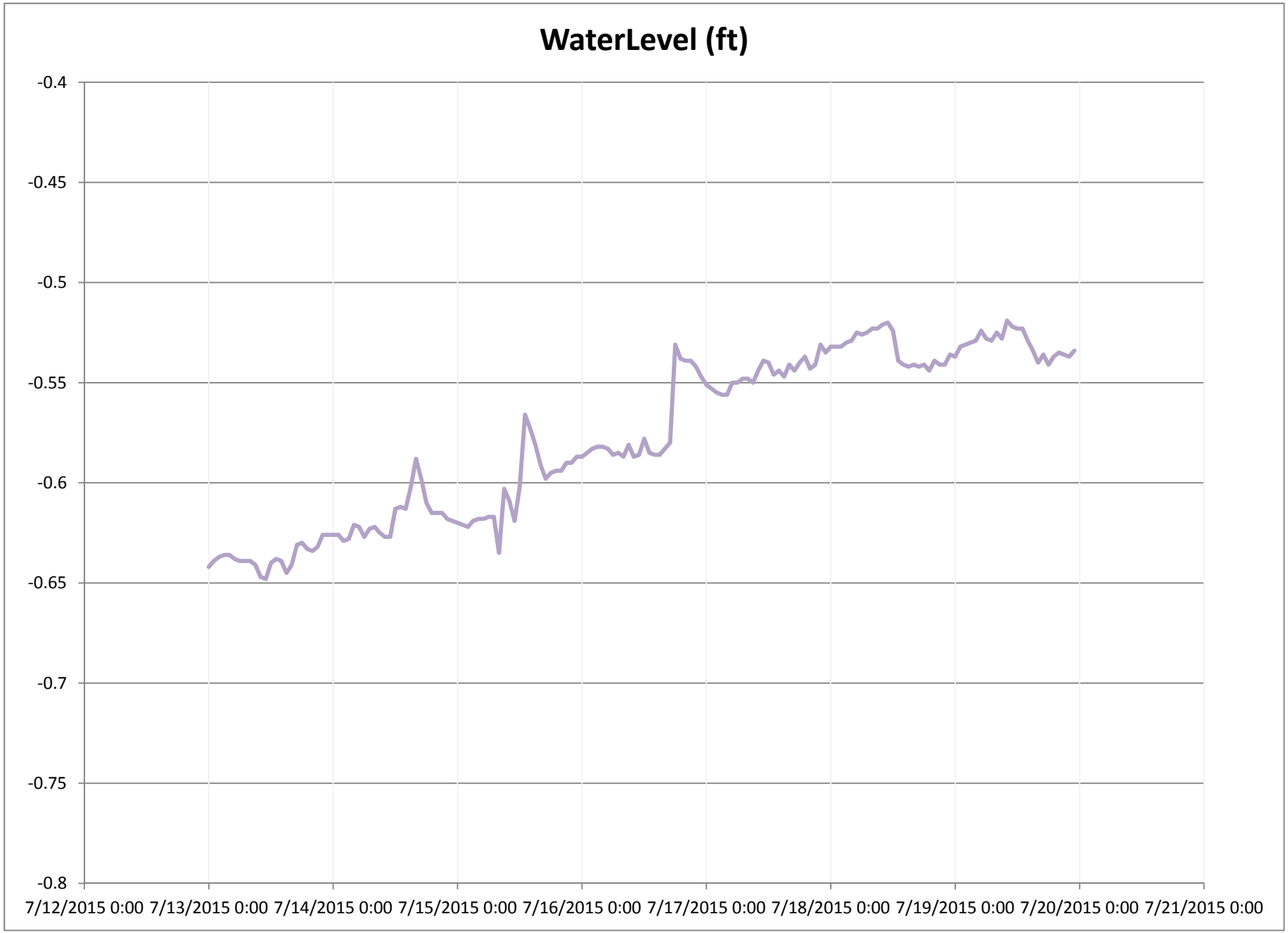
WaterLevel (ft)
-0.4
-0.45
-0.5
-0.55
-0.6
-0.65
-0.7
-0.75
-0.8
7/12/2015 0:00
7/13/2015 0:00
7/14/2015 0:00
7/15/2015 0:00
7/16/2015 0:00
7/17/2015 0:00
7/18/2015 0:00
7/19/2015 0:00
7/20/2015 0:00
7/21/2015 0:00