

FIG. 2

Broward Co.  
Miami - Dade Co.

Krome Ave.












Turnpike

NW 41ST STREET (EXISTING)

SR 836 Extension

SR 836

Tamiami Trail

-  Rural Residences (1 DU / 5 acres)  
Agriculture & Limited Other Uses
-  Rural Residences & Agriculture  
with Additional Restrictions
-  Industrial & Office Uses
-  Commercial Uses
-  2005 Urban Development Boundary
-  Existing Lakes
-  Permitted Lakes
-  Existing Institutions & Infrastructure
-  Public Ownership
-  Lake Belt Boundary
-  Highways

DRAFT



0 1 2 Miles

May 4, 2000

NOTICE: This map is a conceptual tool utilized for project development only. This map is not self-executing or binding, and does not otherwise affect the interests of any person, including any vested rights or existing uses of real property.

Lake Belt Phase II Detailed Master Plan  
PRESENTLY ALLOWABLE DEVELOPMENT

Wallace Roberts & Todd, LLC  
EAS Engineering, Inc.

NOTICE: This map was created using the Digital Land Database as an alignment base which is owned and copyrighted by FPL 1992-97 and contains copyrighted material. The map and associated information is to be used only for public business as may be authorized by law and no reproduction for commercial use or sale is permitted. No express or implied warranties including, but not limited to the implied warranties of MERCHANTABILITY OR FITNESS FOR A PARTICULAR PURPOSE are made. The materials contained herein are provided 'as is' and may contain inaccuracies. User is warned to utilize the materials herein at User's own risk and to verify the materials' accuracy independently and assumes the risk of any and all loss. For further information regarding license to use the Digital Land Database, please contact FPL.