

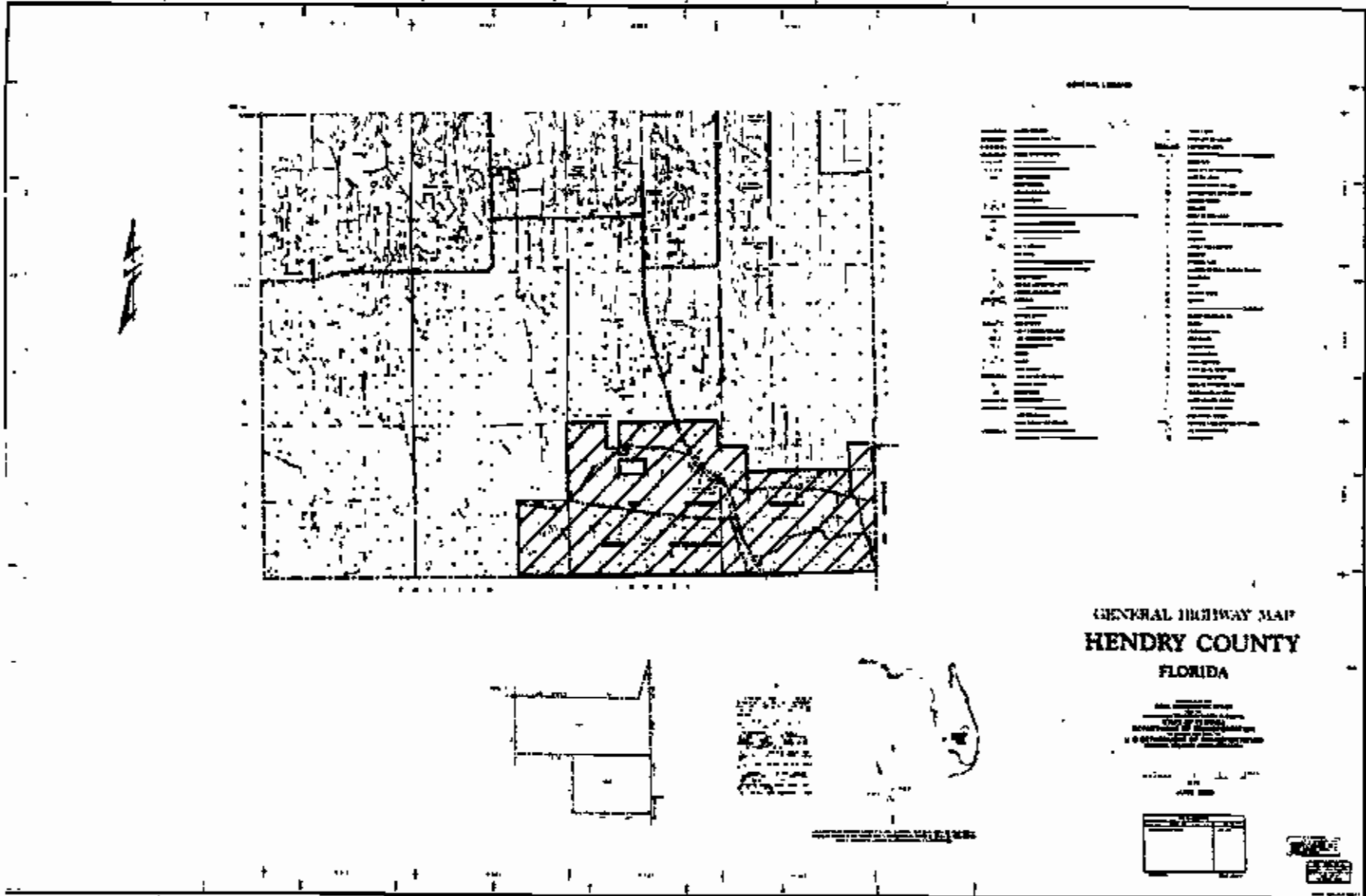
APPENDIX II

TO

CRITERIA MANUAL

FOR SEMINOLE

WATER RIGHTS COMPACT



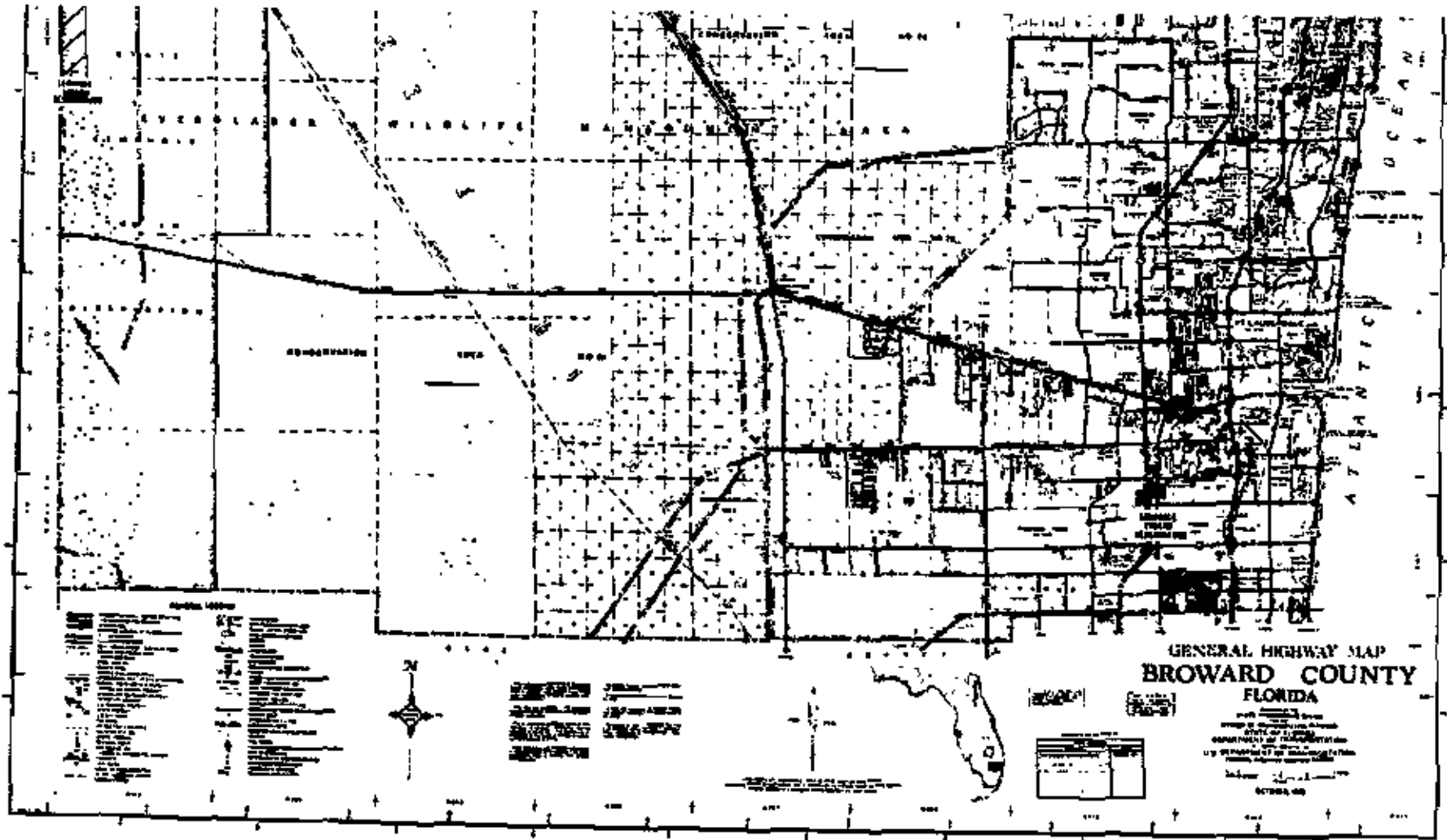
GENERAL LEGEND

- Interstate Highway
- State Road
- County Road
- Local Road
- Unimproved Road
- Right-of-Way
- Easement
- Utility Line
- Waterway
- Canal
- Railroad
- Airport
- School
- Church
- Cemetery
- Public Building
- Industrial Building
- Residential Building
- Commercial Building
- Agricultural Building
- Forest
- Pasture
- Field
- Woodland
- Swamp
- Water
- Lake
- Pond
- Bay
- Inlet
- Pier
- Dock
- Wharf
- Bridge
- Tunnel
- Overpass
- Underpass
- Culvert
- Retention Wall
- Embankment
- Ditch
- Drainage Canal
- Floodplain
- Flood Hazard Area
- Flood Insurance Rate Map
- Flood Hazard Boundary Map
- Flood Hazard Study Map
- Flood Hazard Mitigation Map
- Flood Hazard Reduction Map
- Flood Hazard Control Map
- Flood Hazard Prevention Map
- Flood Hazard Avoidance Map
- Flood Hazard Minimization Map
- Flood Hazard Elimination Map
- Flood Hazard Reduction Area
- Flood Hazard Control Area
- Flood Hazard Prevention Area
- Flood Hazard Avoidance Area
- Flood Hazard Minimization Area
- Flood Hazard Elimination Area
- Flood Hazard Reduction Zone
- Flood Hazard Control Zone
- Flood Hazard Prevention Zone
- Flood Hazard Avoidance Zone
- Flood Hazard Minimization Zone
- Flood Hazard Elimination Zone
- Flood Hazard Reduction District
- Flood Hazard Control District
- Flood Hazard Prevention District
- Flood Hazard Avoidance District
- Flood Hazard Minimization District
- Flood Hazard Elimination District
- Flood Hazard Reduction Area
- Flood Hazard Control Area
- Flood Hazard Prevention Area
- Flood Hazard Avoidance Area
- Flood Hazard Minimization Area
- Flood Hazard Elimination Area

GENERAL HIGHWAY MAP
HENDRY COUNTY
 FLORIDA

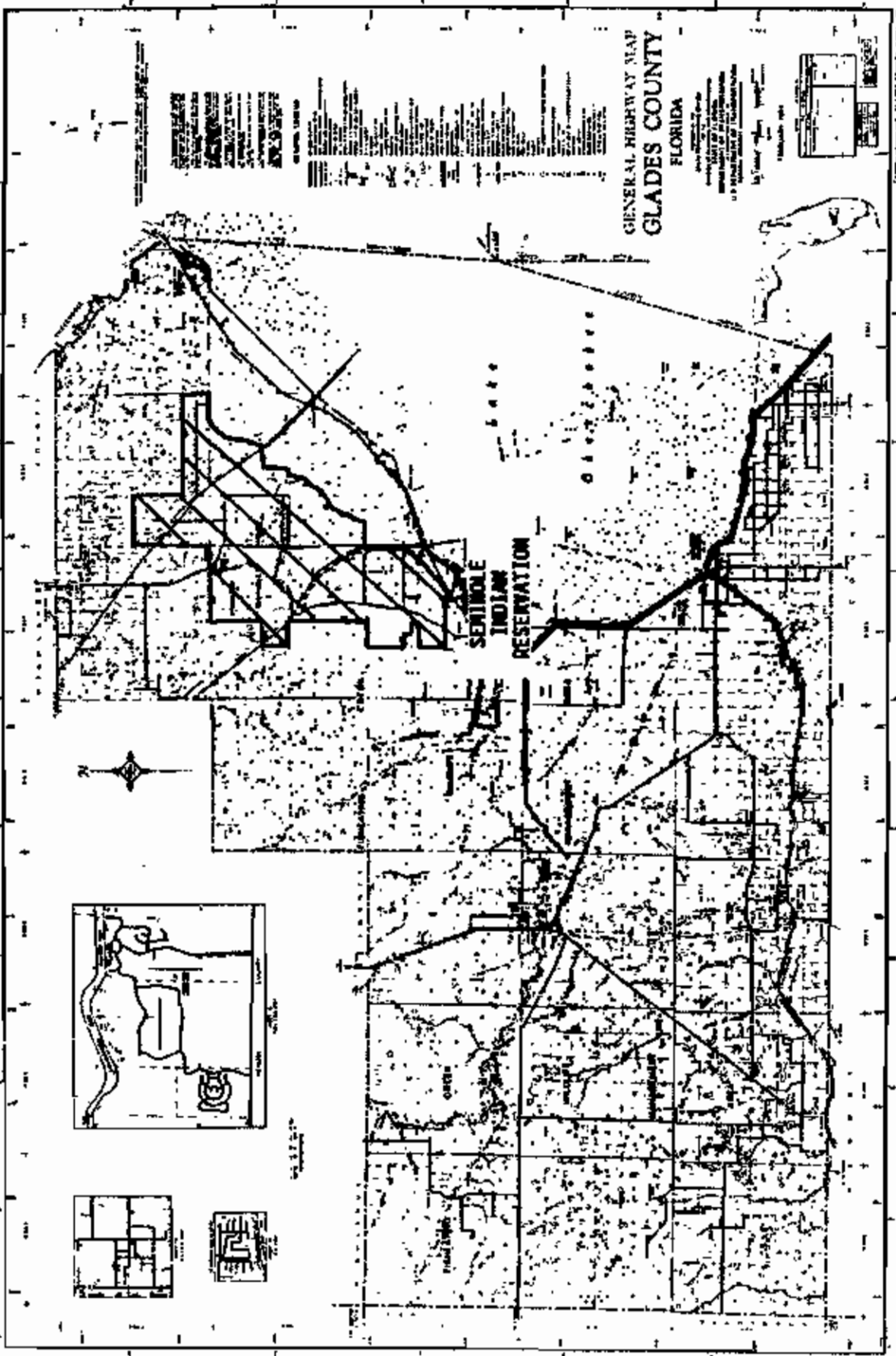
DATE: 1988
 SCALE: 1" = 1 MILE
 COUNTY: HENDRY COUNTY
 STATE: FLORIDA





**GENERAL HIGHWAY MAP
BROWARD COUNTY
FLORIDA**

DEPARTMENT OF TRANSPORTATION
 DIVISION OF HIGHWAYS
 1150 UNIVERSITY AVENUE
 TALLAHASSEE, FLORIDA 32310
 OCTOBER 1966



GENERAL HIGHWAY MAP
GLADES COUNTY
FLORIDA

Scale: 1 inch = 10 miles
Projection: Lambert Conformal Conic
Datum: NAD 83
Elevation: 100 feet
Roads: 1. Interstate Highways (Double line with red center)
2. U.S. Highways (Single line with red center)
3. State Routes (Single line with black center)
4. County Routes (Single line with black center)
5. Local Roads (Single line with black center)
6. Unimproved Roads (Dashed line)
7. Proposed Roads (Dotted line)
8. Airports (Circle with 'A')
9. Ferries (Circle with 'F')
10. Railroads (Line with cross-ticks)
11. Waterways (Blue line)
12. Lakes (Blue area)
13. Rivers (Blue line with meanders)
14. Towns (Black square)
15. Census Tracts (Thin black line)

