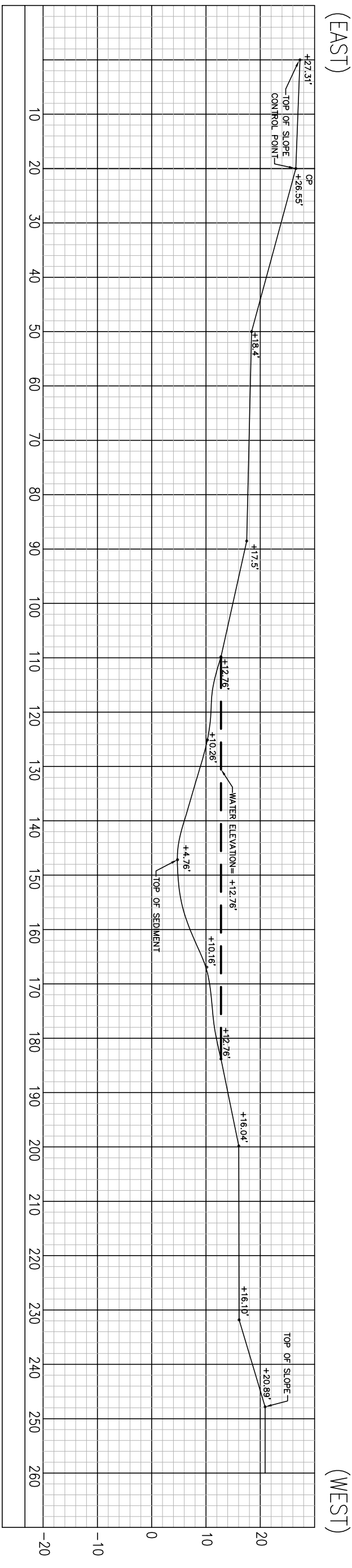


CROSS SECTION L1-1



CONTROL POINT		
ELEVATION (Z)	NORTHING (Y)	EASTING (X)
26.55'	829556.1301	672548.6227

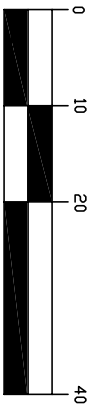
VERTICAL DATUM = NGVD 1929  
HORIZONTAL DATUM = NAD 83

**C-139 BASIN**  
**SECTION**  
CITY OF CLEWISTON, FLORIDA.

**SUPERIOR CONSULTANTS, INC.**  
**ENGINEERS SURVEYORS PLANNERS LANDSCAPE ARCHITECTS**  
SURVEYING AND MAPPING BUSINESS: LB6474 - ENGINEERING BUSINESS: CA00008203  
LANDSCAPE ARCHITECT BUSINESS: LC26000201  
4960 S.W. 72nd AVENUE, SUITE 305, MIAMI, FLORIDA 33155  
TEL: (305) 662-7990, FAX: (305) 662-1550  
E-MAIL: INFO@SCIMAMI-DADE.COM

NO.	ORDER NO.	REVISION DESCRIPTION	BY

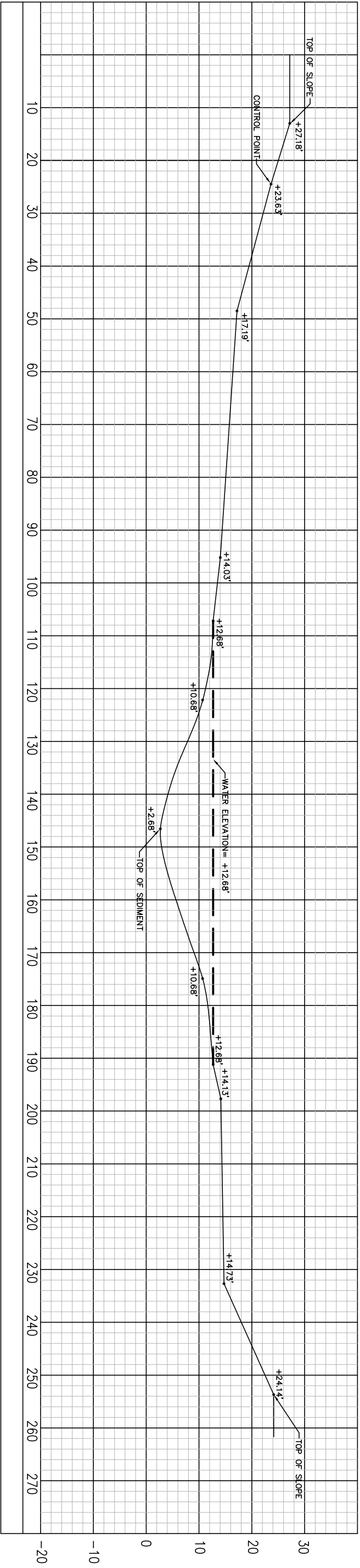
DATE OF FIELD WORK	12/05/2005
SCALE	AS SHOWN
DESIGNED BY	MMJ
CAD No.	0506001
REF. DWS	N/A
FIELD BOOK	N/A
ORDER No.	N/A
SHEET	1
OF	1



GRAPHIC SCALE

( IN FEET )  
1 inch = 20 ft.

(EAST)



(WEST)

CROSS SECTION L1-2

CONTROL POINT		
ELEVATION (Z)	NORTHING (Y)	EASTING (X)
23.63'	844878.8699	672490.1074

VERTICAL DATUM = NGVD 1929

HORIZONTAL DATUM = NAD 83

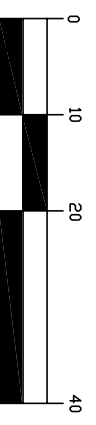
**C-139 BASIN**  
**SECTION**  
CITY OF CLEWISTON, FLORIDA.

**SUPERIOR CONSULTANTS, INC.**  
**ENGINEERS SURVEYORS PLANNERS LANDSCAPE ARCHITECTS**  
SURVEYING AND MAPPING BUSINESS: LB6474 - ENGINEERING BUSINESS: CA00008203  
LANDSCAPE ARCHITECT BUSINESS: LC26000201  
4960 S.W. 72nd AVENUE, SUITE 305, MIAMI, FLORIDA 33155  
TEL: (305) 662-7990, FAX: (305) 662-1550  
E-MAIL: INFO@SCIMAMI-DADE.COM

NO.	ORDER NO.	REVISION DESCRIPTION	BY:

DATE OF FIELD WORK	12/19/2005
SCALE	AS SHOWN
DRAWN BY	MMJ
CAD No.	0506001
REF. DWG.	N/A
FIELD BOOK	N/A
ORDER No.	N/A
SHEET	1
OF	1

GRAPHIC SCALE

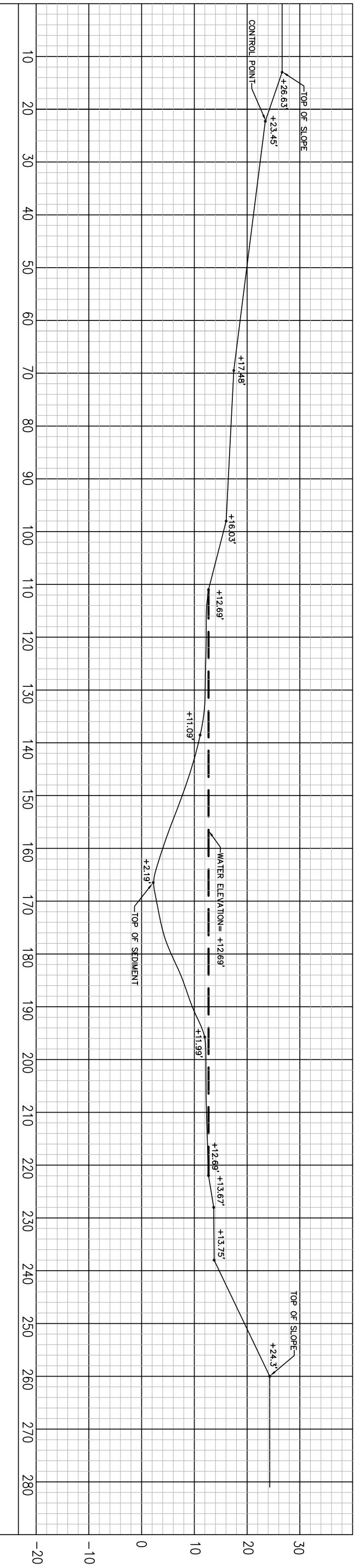


( IN FEET )  
1 inch = 20 ft.

(NORTH)

CROSS SECTION L1-3

(SOUTH)



CONTROL POINT		
ELEVATION (Z)	NORTHING (Y)	EASTING (X)
23.45'	848256.3609	669724.8744

VERTICAL DATUM = NGVD 1929  
HORIZONTAL DATUM = NAD 83

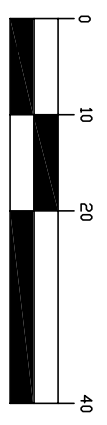
**C-139 BASIN**  
**SECTION**  
CITY OF CLEWISTON, FLORIDA.

**SUPERIOR CONSULTANTS, INC.**  
**ENGINEERS SURVEYORS PLANNERS LANDSCAPE ARCHITECTS**  
SURVEYING AND MAPPING BUSINESS: LB6474 - ENGINEERING BUSINESS: CA00008203  
LANDSCAPE ARCHITECT BUSINESS: LC26000201  
4960 S.W. 72nd AVENUE, SUITE 305, MIAMI, FLORIDA 33155  
TEL:(305) 662-7990, FAX:(305) 662-1550  
E-MAIL: INFO@SCIMAMI-DADE.COM

NO.	ORDER NO.	REVISION DESCRIPTION	BY.

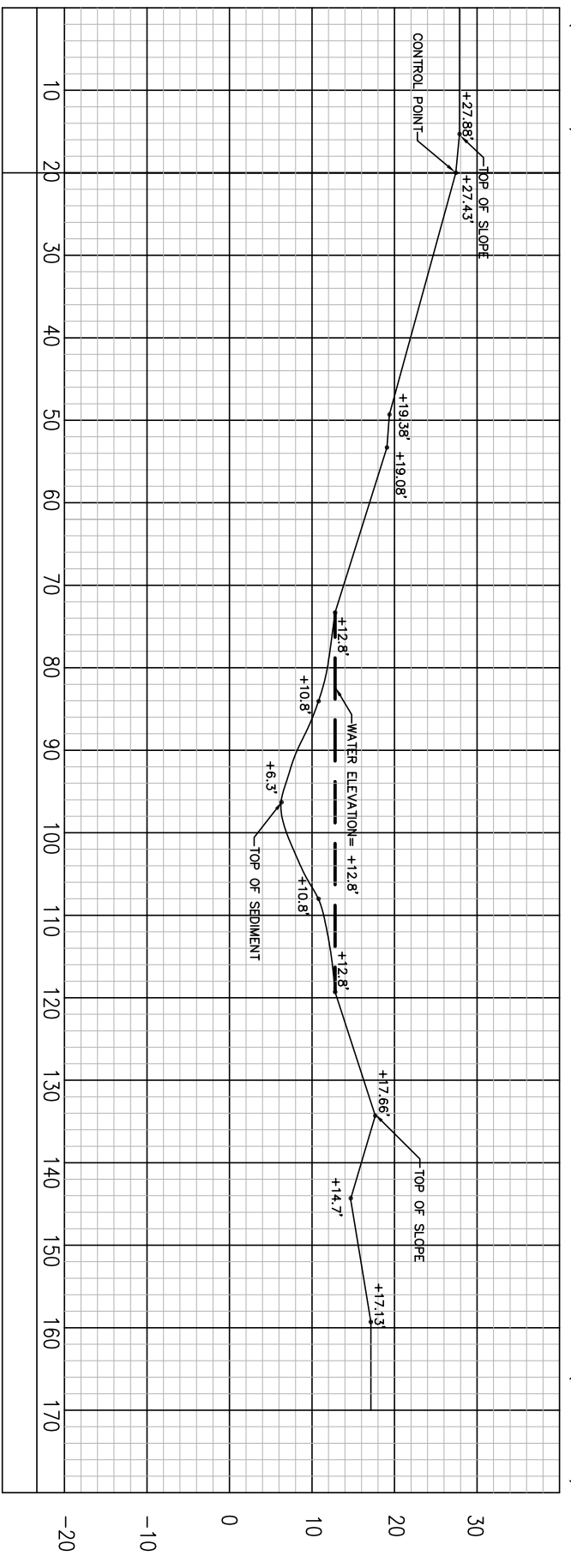
DATE OF FIELD WORK	12/19/2005
SCALE	AS SHOWN
DRAWN BY	MMJ
CAD No.	0506001
REF. DWG.	N/A
FIELD BOOK	N/A
ORDER No.	N/A
SHEET	1
OF	1

GRAPHIC SCALE



( IN FEET )  
1 inch = 20 ft.

(NORTH) CROSS SECTION L1-4 (SOUTH)



CONTROL POINT		
ELEVATION (Z)	NORTHING (Y)	EASTING (X)
27.43'	848242.7731	658813.2201

VERTICAL DATUM= NGVD 1929  
HORIZONTAL DATUM= NAD 83

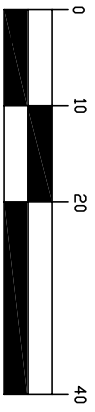
DATE OF FIELD WORK	12/19/2005
SCALE	AS SHOWN
DRAWN BY	MMJ
CAD No.	0506001
REF. DWS	N/A
FIELD BOOK	N/A
ORDER No.	N/A
SHEET	1
OF	1

**C-139 BASIN**  
SECTION  
CITY OF CLEWISTON, FLORIDA.

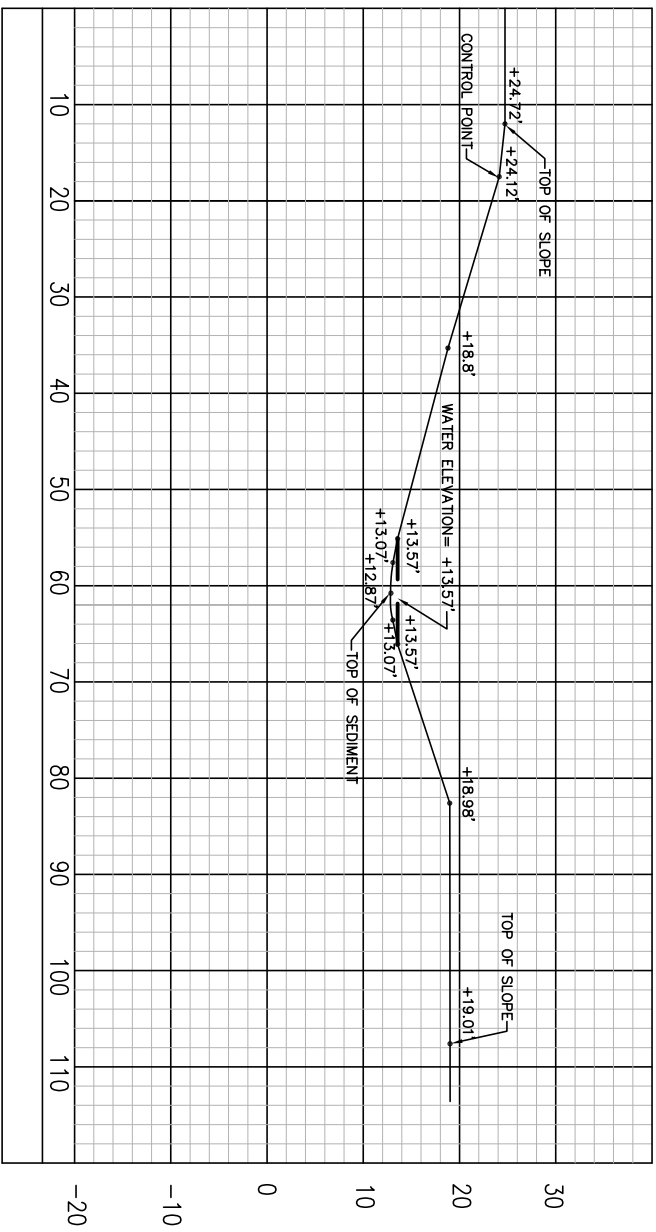
**SUPERIOR CONSULTANTS, INC.**  
ENGINEERS SURVEYORS PLANNERS LANDSCAPE ARCHITECTS  
SURVEYING AND MAPPING BUSINESS: LB6474 - ENGINEERING BUSINESS: CA00008203  
LANDSCAPE ARCHITECT BUSINESS: LC26000201  
4960 S.W. 72nd AVENUE, SUITE 305, MIAMI, FLORIDA 33155  
TEL:(305) 662-7990, FAX:(305) 662-1550  
E-MAIL: INFO@SCIMAMI-DADE.COM

NO.	ORDER NO.	REVISION DESCRIPTION	BY

THIS DRAWING IS THE PROPERTY OF SUPERIOR CONSULTANTS, INC. AND IS NOT TO BE REPRODUCED OR TRANSMITTED IN ANY FORM OR BY ANY MEANS, ELECTRONIC OR MECHANICAL, INCLUDING PHOTOCOPYING, RECORDING, OR BY ANY INFORMATION STORAGE AND RETRIEVAL SYSTEM, WITHOUT THE WRITTEN PERMISSION OF SUPERIOR CONSULTANTS, INC.



(NORTH) CROSS SECTION L1-5 (SOUTH)



CONTROL POINT		
ELEVATION (Z)	NORTHING (Y)	EASTING (X)
24.12'	853228.6752	644995.4283

VERTICAL DATUM = NGVD 1929  
 HORIZONTAL DATUM = NAD 83

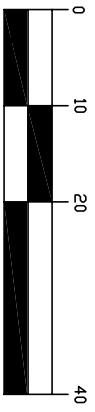
THIS DRAWING IS THE PROPERTY OF SUPERIOR CONSULTANTS, INC. NO PART OF THIS DRAWING IS TO BE REPRODUCED OR TRANSMITTED IN ANY FORM OR BY ANY MEANS, ELECTRONIC OR MECHANICAL, INCLUDING PHOTOCOPYING, RECORDING, OR BY ANY INFORMATION STORAGE AND RETRIEVAL SYSTEM, WITHOUT THE WRITTEN PERMISSION OF SUPERIOR CONSULTANTS, INC.

NO.	ORDER NO.	REVISION DESCRIPTION	BY:

**SUPERIOR CONSULTANTS, INC.**  
**ENGINEERS SURVEYORS PLANNERS LANDSCAPE ARCHITECTS**  
 SURVEYING AND MAPPING BUSINESS: LB6474 - ENGINEERING BUSINESS: CA00008203  
 LANDSCAPE ARCHITECT BUSINESS: LC26000201  
 4960 S.W. 72nd AVENUE, SUITE 305, MIAMI, FLORIDA 33155  
 TEL: (305) 662-7990, FAX: (305) 662-1550  
 E-MAIL: INFO@SCIMAMI-DADE.COM

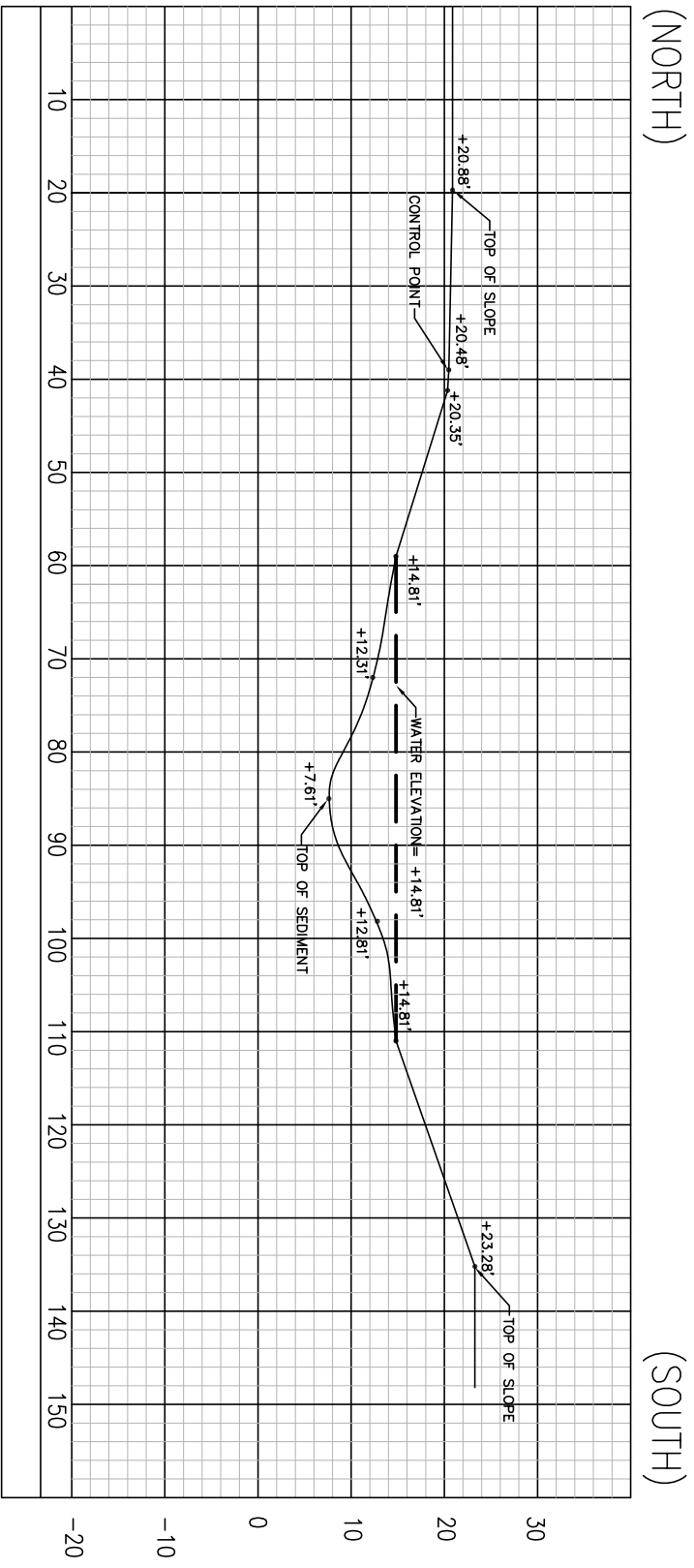
**C-139 BASIN**  
**SECTION**  
 CITY OF CLEWISTON, FLORIDA.

DATE OF FIELD WORK: 12/19/2005  
 SCALE: AS SHOWN  
 DRAWN BY: MMJ  
 CAD No.: 0506001  
 REF. DWS: N/A  
 FIELD BOOK: N/A  
 ORDER No.:  
 SHEET 1 OF 1



GRAPHIC SCALE

( IN FEET )  
1 inch = 20 ft.



(NORTH)

(SOUTH)

CROSS SECTION L2W-1

CONTROL POINT		
ELEVATION (Z)	NORTHING (Y)	EASTING (X)
20.48'	826857.3141	662555.877

VERTICAL DATUM = NGVD 1929

HORIZONTAL DATUM = NAD 83

**C-139 BASIN**  
**SECTION**  
CITY OF CLEWISTON, FLORIDA.

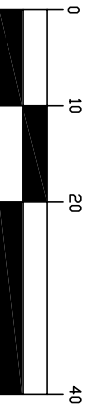
**SUPERIOR CONSULTANTS, INC.**  
**ENGINEERS SURVEYORS PLANNERS LANDSCAPE ARCHITECTS**  
SURVEYING AND MAPPING BUSINESS: LB6474 - ENGINEERING BUSINESS: CA00008203  
LANDSCAPE ARCHITECT BUSINESS: LC26000201  
4960 S.W. 72nd AVENUE, SUITE 305, MIAMI, FLORIDA 33155  
TEL: (305) 662-7990, FAX: (305) 662-1550  
E-MAIL: INFO@SCIMAMI-DADE.COM

NO.	ORDER NO.	REVISION DESCRIPTION	BY

THIS DRAWING IS THE PROPERTY OF SUPERIOR CONSULTANTS, INC. AND IS NOT TO BE REPRODUCED OR TRANSMITTED IN ANY FORM OR BY ANY MEANS, ELECTRONIC OR MECHANICAL, INCLUDING PHOTOCOPYING, RECORDING, OR BY ANY INFORMATION STORAGE AND RETRIEVAL SYSTEM, WITHOUT THE WRITTEN PERMISSION OF SUPERIOR CONSULTANTS, INC.

DATE OF FIELD WORK	12/19/2005
SCALE	AS SHOWN
DRAWN BY	MMJ
CAD No.	0506001
REF. DWG.	N/A
FIELD BOOK	N/A
ORDER No.	N/A
SHEET	1
OF	1

GRAPHIC SCALE

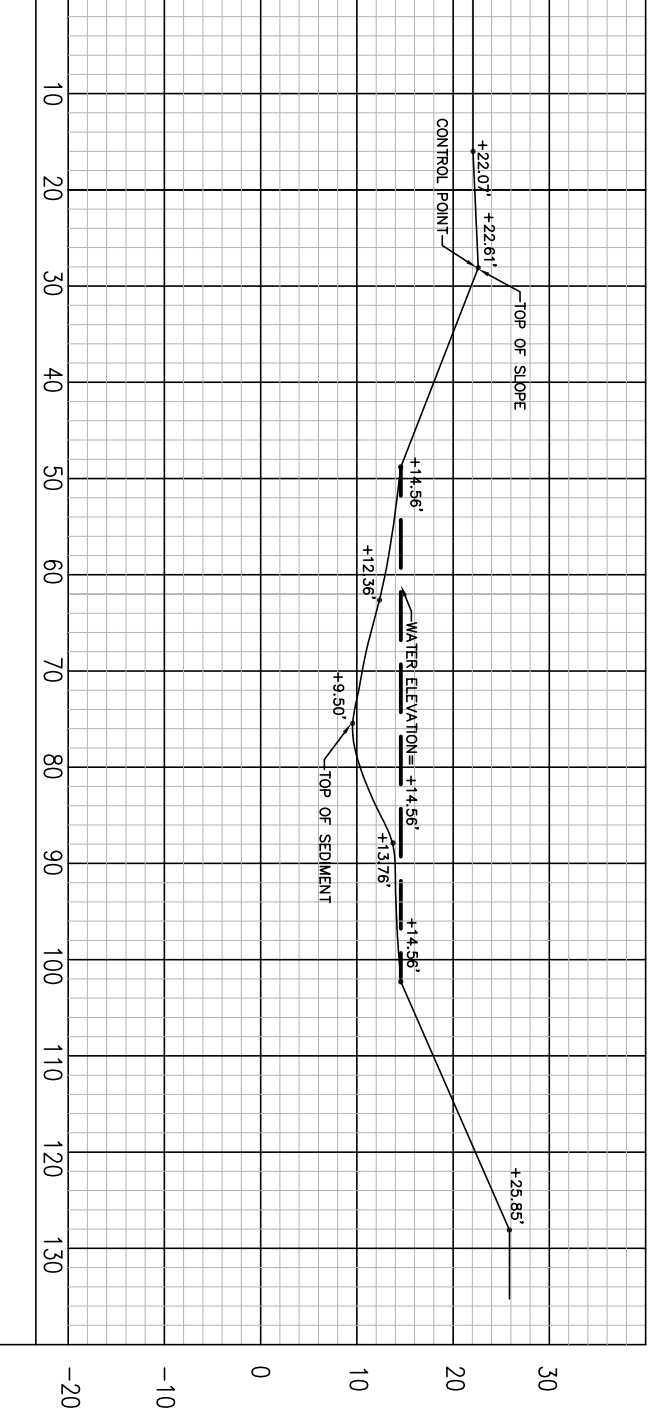


( IN FEET )  
1 inch = 20 ft.

(SOUTH)

CROSS SECTION L2W-2

(NORTH)



CONTROL POINT		
ELEVATION (Z)	NORTHING (Y)	EASTING (X)
22.61'	826714.4977	655380.2541

VERTICAL DATUM = NGVD 1929  
HORIZONTAL DATUM = NAD 83

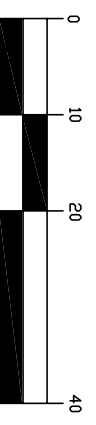
**C-139 BASIN**  
SECTION  
CITY OF CLEWISTON, FLORIDA.

**SUPERIOR CONSULTANTS, INC.**  
ENGINEERS SURVEYORS PLANNERS LANDSCAPE ARCHITECTS  
SURVEYING AND MAPPING BUSINESS: LB6474 - ENGINEERING BUSINESS: CA00008203  
LANDSCAPE ARCHITECT BUSINESS: LC26000201  
4960 S.W. 72nd AVENUE, SUITE 305, MIAMI, FLORIDA 33155  
TEL: (305) 662-7990, FAX: (305) 662-1550  
E-MAIL: INFO@SCIMAMI-DADE.COM

NO.	ORDER NO.	REVISION DESCRIPTION	BY

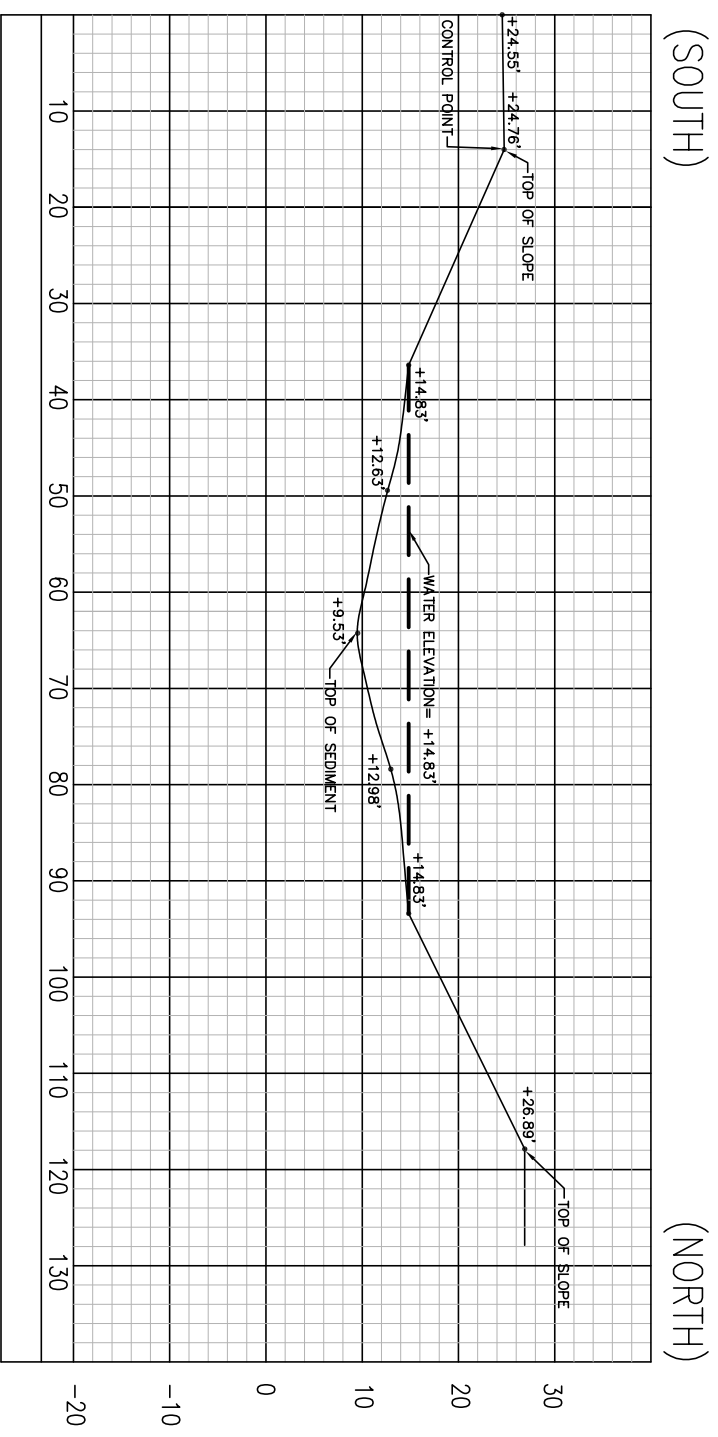
DATE OF FIELD WORK  
12/19/2005  
SCALE  
AS SHOWN  
DRAWN BY  
MMJ  
CAD No.  
0506001  
REF. DWS:  
N/A  
FIELD BOOK  
N/A  
ORDER No.  
SHEET  
1  
OF  
1

GRAPHIC SCALE



( IN FEET )  
1 inch = 20 ft.

CROSS SECTION L2W-3



CONTROL POINT		
ELEVATION (Z)	NORTHING (Y)	EASTING (X)
24.76'	826513.2574	641610.2504

VERTICAL DATUM = NGVD 1929  
HORIZONTAL DATUM = NAD 83

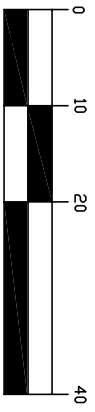
**C-139 BASIN**  
**SECTION**  
CITY OF CLEWISTON, FLORIDA.

**SUPERIOR CONSULTANTS, INC.**  
**ENGINEERS SURVEYORS PLANNERS LANDSCAPE ARCHITECTS**  
SURVEYING AND MAPPING BUSINESS: LB6474 - ENGINEERING BUSINESS: CA00008203  
LANDSCAPE ARCHITECT BUSINESS: LC26000201  
4960 S.W. 72nd AVENUE, SUITE 305, MIAMI, FLORIDA 33155  
TEL:(305) 662-7990, FAX:(305) 662-1550  
E-MAIL: INFO@SCIMAMI-DADE.COM

NO.	ORDER NO.	REVISION DESCRIPTION	BY:

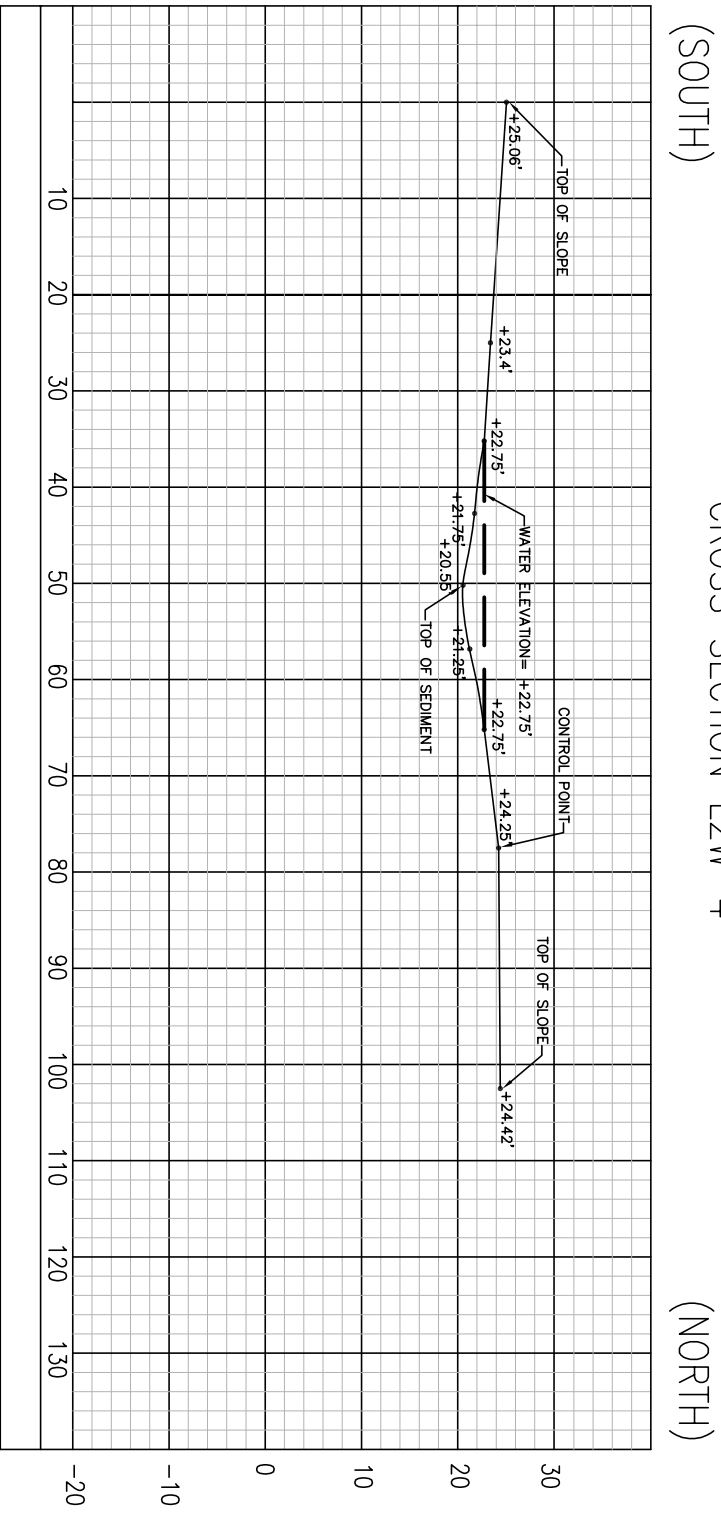
DATE OF FIELD WORK  
12/19/2005  
SCALE  
AS SHOWN  
DRAWN BY  
MMJ  
CAD No.  
0506001  
REF. DWS:  
N/A  
FIELD BOOK  
N/A  
ORDER No.  
SHEET  
1  
OF  
1





GRAPHIC SCALE

( IN FEET )  
1 inch = 20 ft.



CROSS SECTION L2W-4

CONTROL POINT		
ELEVATION (Z)	NORTHING (Y)	EASTING (X)
24.25'	825698.976	614592.7577

VERTICAL DATUM= NGVD 1929

HORIZONTAL DATUM= NAD 83

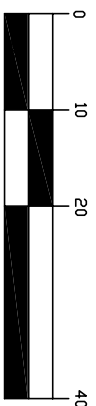
**C-139 BASIN**  
**SECTION**  
CITY OF CLEWISTON, FLORIDA.

**SUPERIOR CONSULTANTS, INC.**  
**ENGINEERS SURVEYORS PLANNERS LANDSCAPE ARCHITECTS**  
SURVEYING AND MAPPING BUSINESS: LB6474 - ENGINEERING BUSINESS: CA00008203  
LANDSCAPE ARCHITECT BUSINESS: LC26000201  
4960 S.W. 72nd AVENUE, SUITE 305, MIAMI, FLORIDA 33155  
TEL: (305) 662-7990, FAX: (305) 662-1550  
E-MAIL: INFO@SCIMAMI-DADE.COM

NO.	ORDER NO.	REVISION DESCRIPTION	BY:

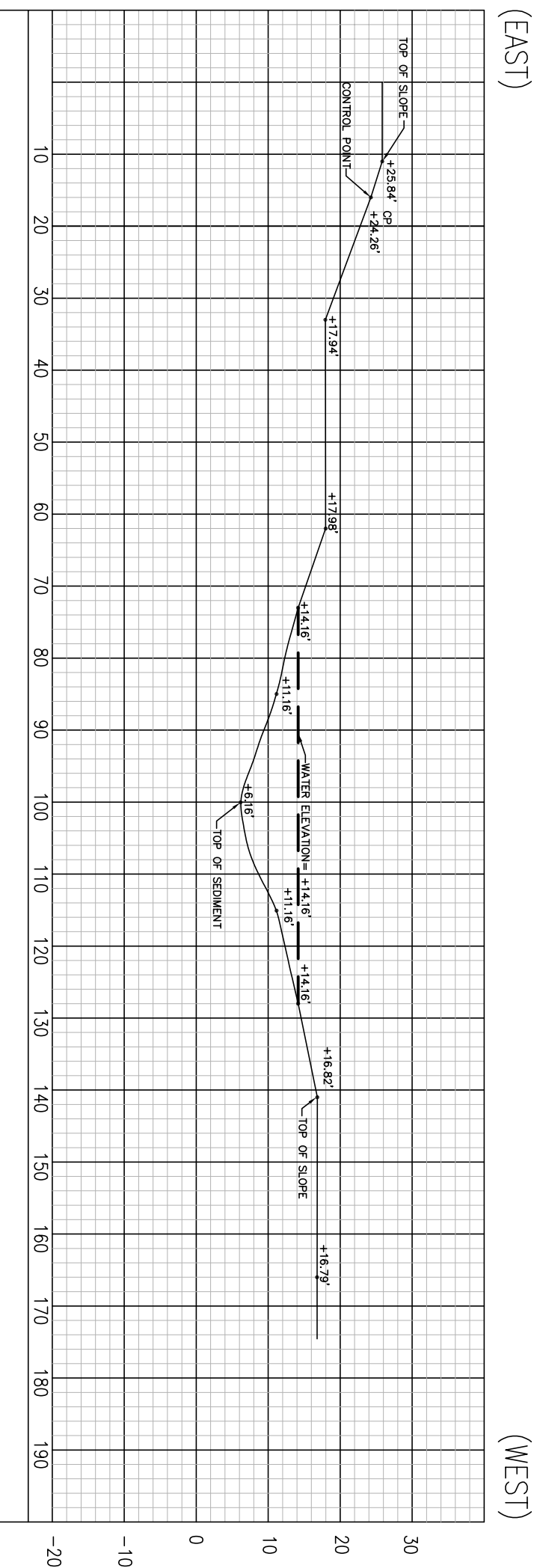
DATE OF FIELD WORK	11/5/2006
SCALE	AS SHOWN
DRAWN BY	MMJ
CAD No.	0506001
REF. DWG.	N/A
FIELD BOOK	N/A
ORDER No.	N/A
SHEET	1
OF	1

GRAPHIC SCALE



( IN FEET )  
1 inch = 20 ft.

CROSS SECTION L2-2



CONTROL POINT		
ELEVATION (Z)	NORTHING (Y)	EASTING (X)
24.26'	810490.1078	672873.8701

VERTICAL DATUM = NGVD 1929  
HORIZONTAL DATUM = NAD 83

THIS DRAWING IS THE PROPERTY OF SUPERIOR CONSULTANTS, INC. IT IS TO BE USED ONLY FOR THE PROJECT AND SITE SPECIFICALLY IDENTIFIED HEREON. ANY REUSE OR MODIFICATION OF THIS DRAWING WITHOUT THE WRITTEN CONSENT OF SUPERIOR CONSULTANTS, INC. IS PROHIBITED.

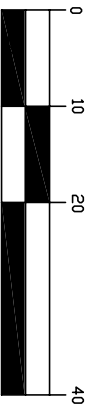
NO.	ORDER NO.	REVISION DESCRIPTION	BY

**SUPERIOR CONSULTANTS, INC.**  
**ENGINEERS SURVEYORS PLANNERS LANDSCAPE ARCHITECTS**  
 SURVEYING AND MAPPING BUSINESS: LB6474 - ENGINEERING BUSINESS: CA00008203  
 LANDSCAPE ARCHITECT BUSINESS: LC26000201  
 4960 S.W. 72nd AVENUE, SUITE 305, MIAMI, FLORIDA 33155  
 TEL: (305) 662-7990, FAX: (305) 662-1550  
 E-MAIL: INFO@SCIMAMI-DADE.COM

**C-139 BASIN**  
**SECTION**  
 CITY OF CLEWISTON, FLORIDA.

DATE OF FIELD WORK: 12/05/2005  
 SCALE: AS SHOWN  
 DRAWN BY: MMJ  
 CAD No.: 0506001  
 REF. DWS: N/A  
 FIELD BOOK: N/A  
 ORDER No.:  
 SHEET 1 OF 1

GRAPHIC SCALE

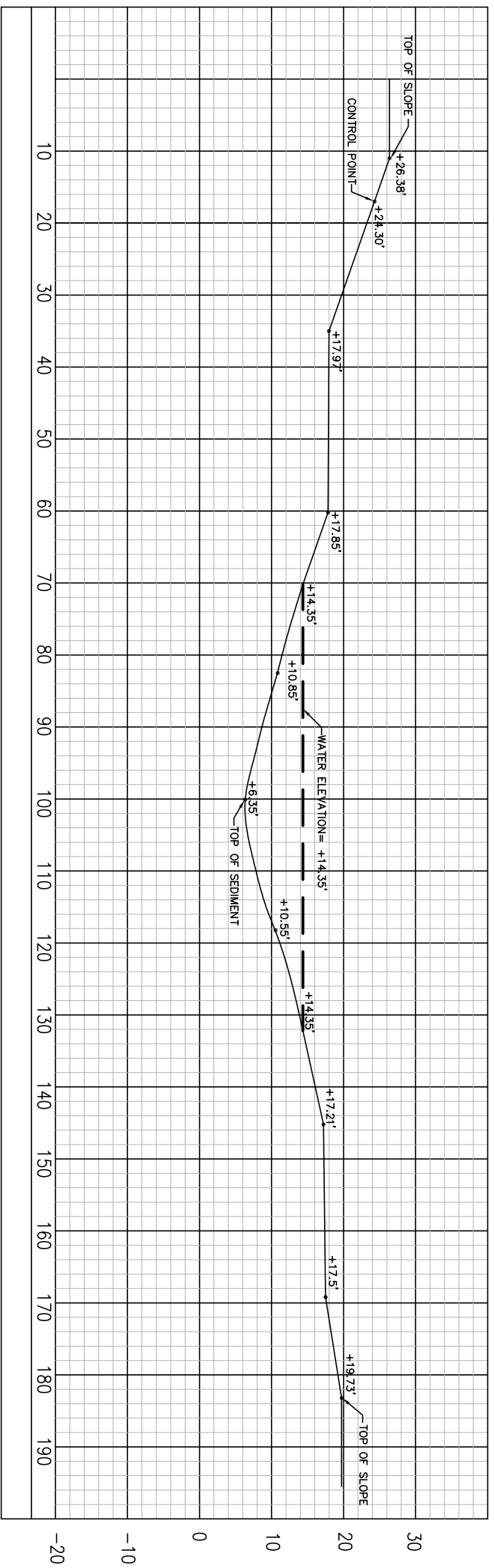


( IN FEET )  
1 inch = 20 ft.

CROSS SECTION L2-3

(EAST)

(WEST)



CONTROL POINT		
ELEVATION (Z)	NORTHING (Y)	EASTING (X)
24.30'	822701.7126	672638.8399

VERTICAL DATUM = NGVD 1929

HORIZONTAL DATUM = NAD 83

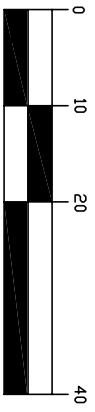
THIS DRAWING IS THE PROPERTY OF SUPERIOR CONSULTANTS, INC. IT IS TO BE USED ONLY FOR THE PROJECT AND SITE SPECIFICALLY IDENTIFIED HEREIN. ANY REUSE OR MODIFICATION OF THIS DRAWING WITHOUT THE WRITTEN CONSENT OF SUPERIOR CONSULTANTS, INC. IS PROHIBITED.

NO.	ORDER NO.	REVISION DESCRIPTION	BY:

**SUPERIOR CONSULTANTS, INC.**  
**ENGINEERS SURVEYORS PLANNERS LANDSCAPE ARCHITECTS**  
 SURVEYING AND MAPPING BUSINESS: LB6474 - ENGINEERING BUSINESS: CA00008203  
 LANDSCAPE ARCHITECT BUSINESS: LC26000201  
 4960 S.W. 72nd AVENUE, SUITE 305, MIAMI, FLORIDA 33155  
 TEL: (305) 662-7990, FAX: (305) 662-1550  
 E-MAIL: INFO@SCIMAMI-DADE.COM

**C-139 BASIN**  
**SECTION**  
 CITY OF CLEWISTON, FLORIDA.

DATE OF FIELD WORK: 12/05/2005  
 SCALE: AS SHOWN  
 DRAWN BY: MMJ  
 CAD No.: 0506001  
 REF. DWS: N/A  
 FIELD BOOK: N/A  
 ORDER No.:  
 SHEET 1 OF 1

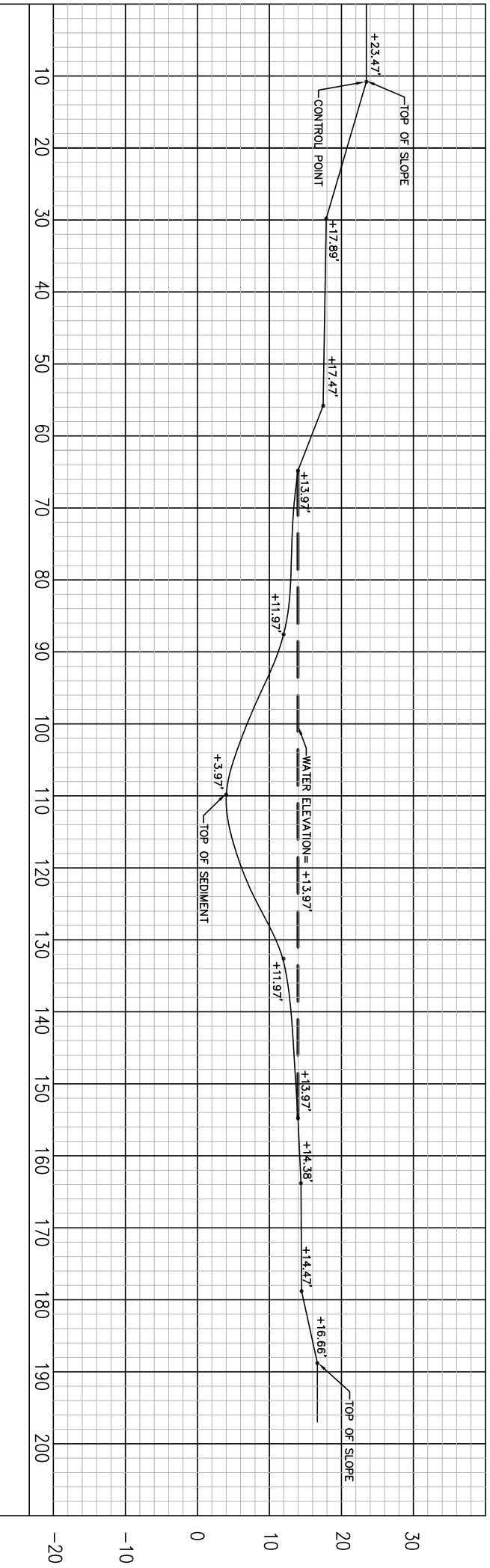


( IN FEET )  
1 inch = 20 ft.

(EAST)

CROSS SECTION L3-1

(WEST)



CONTROL POINT		
ELEVATION (Z)	NORTHING (Y)	EASTING (X)
23.47'	775268.7499	673501.168

VERTICAL DATUM = NGVD 1929  
HORIZONTAL DATUM = NAD 83

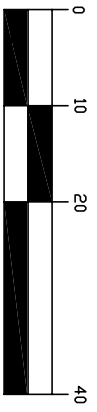
**C-139 BASIN**  
**SECTION**  
CITY OF CLEWISTON, FLORIDA.

**SUPERIOR CONSULTANTS, INC.**  
**ENGINEERS SURVEYORS PLANNERS LANDSCAPE ARCHITECTS**  
SURVEYING AND MAPPING BUSINESS: LB6474 - ENGINEERING BUSINESS: CA00008203  
LANDSCAPE ARCHITECT BUSINESS: LC26000201  
4960 S.W. 72nd AVENUE, SUITE 305, MIAMI, FLORIDA 33155  
TEL: (305) 662-7990, FAX: (305) 662-1550  
E-MAIL: INFO@SCIMAMI-DADE.COM

NO.	ORDER NO.	REVISION DESCRIPTION	BY

DATE OF FIELD WORK: 12/19/2005  
SCALE: AS SHOWN  
DRAWN BY: MMJ  
CAD No.: 0506001  
REF. DWG: N/A  
FIELD BOOK: N/A  
ORDER No.:  
SHEET 1 OF 1

GRAPHIC SCALE

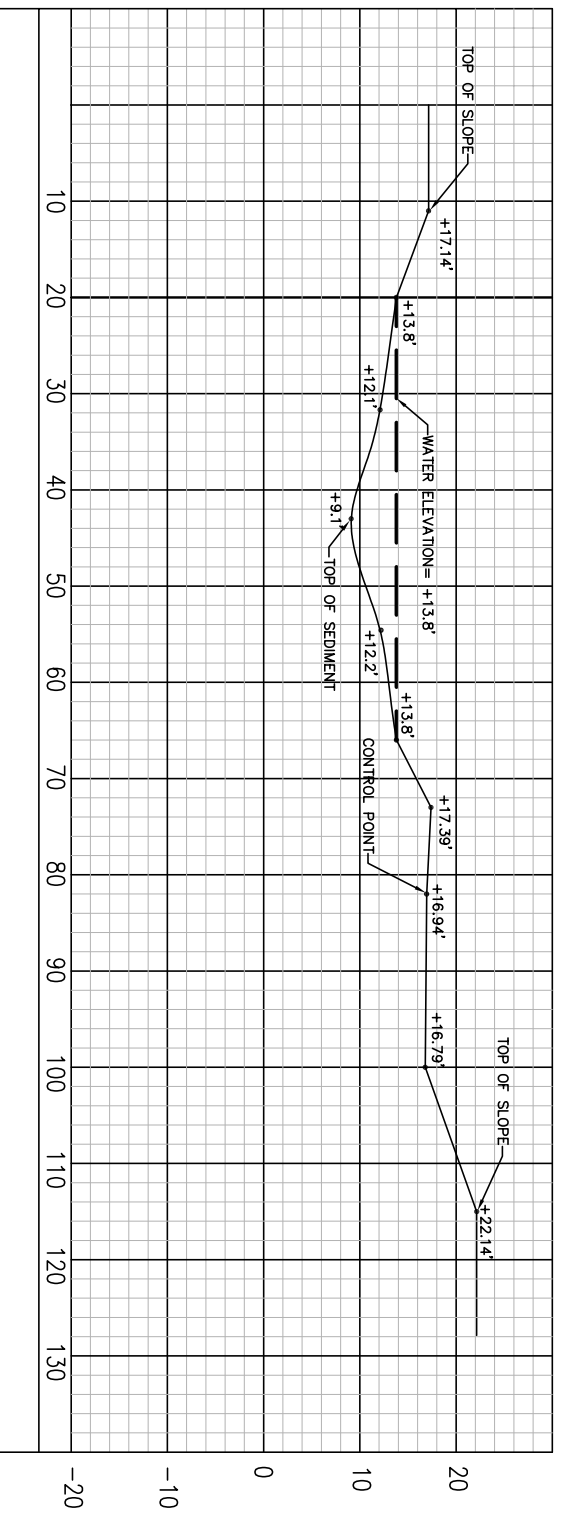


( IN FEET )  
1 inch = 20 ft.

(SOUTH)

CROSS SECTION ALS-1

(NORTH)



CONTROL POINT		
ELEVATION (Z)	NORTHING (Y)	EASTING (X)
16.94'	781808.1681	672369.5672

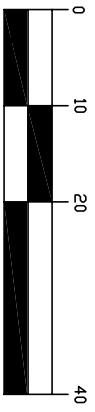
VERTICAL DATUM = NGVD 1929  
HORIZONTAL DATUM = NAD 83

**C-139 BASIN**  
**SECTION**  
CITY OF CLEWISTON, FLORIDA.

**SUPERIOR CONSULTANTS, INC.**  
**ENGINEERS SURVEYORS PLANNERS LANDSCAPE ARCHITECTS**  
SURVEYING AND MAPPING BUSINESS: LB6474 - ENGINEERING BUSINESS: CA00008203  
LANDSCAPE ARCHITECT BUSINESS: LC26000201  
4960 S.W. 72nd AVENUE, SUITE 305, MIAMI, FLORIDA 33155  
TEL: (305) 662-7990, FAX: (305) 662-1550  
E-MAIL: INFO@SCIMAMI-DADE.COM

NO.	ORDER NO.	REVISION DESCRIPTION	BY:

DATE OF FIELD WORK: 11/5/2006  
SCALE: AS SHOWN  
DRAWN BY: MMJ  
CAD No.: 0506001  
REF. DWG: N/A  
FIELD BOOK: N/A  
ORDER No.:  
SHEET 1 OF 1

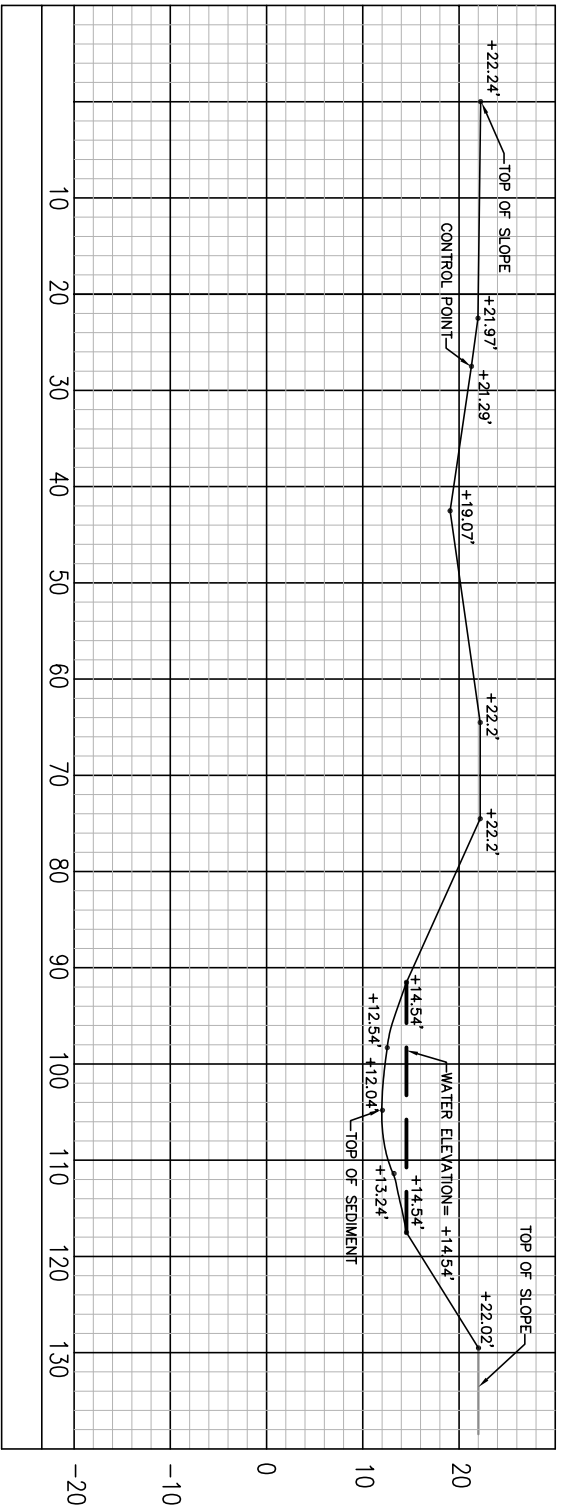


( IN FEET )  
1 inch = 20 ft.

(WEST)

CROSS SECTION ALS-2

(EAST)



CONTROL POINT		
ELEVATION (Z)	NORTHING (Y)	EASTING (X)
21.29'	792986.1307	662429.2542

VERTICAL DATUM= NGVD 1929  
HORIZONTAL DATUM= NAD 83

THIS DRAWING IS THE PROPERTY OF SUPERIOR CONSULTANTS, INC. NO PART OF THIS DRAWING IS TO BE REPRODUCED OR TRANSMITTED IN ANY FORM OR BY ANY MEANS, ELECTRONIC OR MECHANICAL, INCLUDING PHOTOCOPYING, RECORDING, OR BY ANY INFORMATION STORAGE AND RETRIEVAL SYSTEM, WITHOUT THE WRITTEN PERMISSION OF SUPERIOR CONSULTANTS, INC.

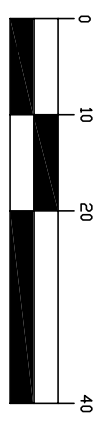
NO.	ORDER NO.	REVISION DESCRIPTION	BY

**SUPERIOR CONSULTANTS, INC.**  
**ENGINEERS SURVEYORS PLANNERS LANDSCAPE ARCHITECTS**  
 SURVEYING AND MAPPING BUSINESS: LB6474 - ENGINEERING BUSINESS: CA00008203  
 LANDSCAPE ARCHITECT BUSINESS: LC26000201  
 4960 S.W. 72nd AVENUE, SUITE 305, MIAMI, FLORIDA 33155  
 TEL:(305) 662-7990, FAX:(305) 662-1550  
 E-MAIL: INFO@SCIMAMI-DADE.COM

**C-139 BASIN SECTION**  
 CITY OF CLEWISTON, FLORIDA.

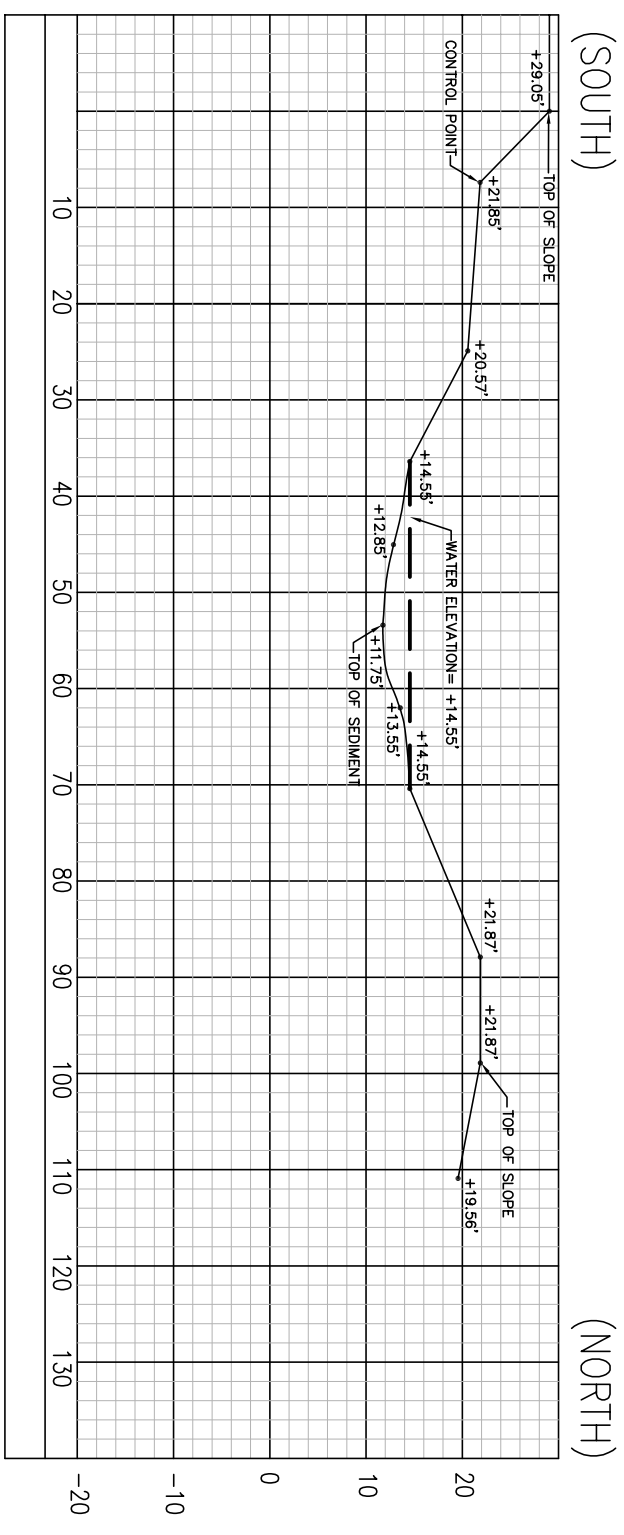
DATE OF FIELD WORK: 11/5/2006  
 SCALE: AS SHOWN  
 DRAWN BY: MMJ  
 CAD No.: 0506001  
 REF. DWS: N/A  
 FIELD BOOK: N/A  
 ORDER No.: N/A  
 SHEET 1 OF 1

GRAPHIC SCALE



( IN FEET )  
1 inch = 20 ft.

CROSS SECTION ALS-3



CONTROL POINT		
ELEVATION (Z)	NORTHING (Y)	EASTING (X)
21.85'	795268.7175	661036.7986

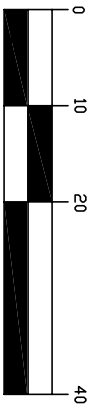
VERTICAL DATUM = NGVD 1929  
HORIZONTAL DATUM = NAD 83

**C-139 BASIN**  
SECTION  
CITY OF CLEWISTON, FLORIDA.

**SUPERIOR CONSULTANTS, INC.**  
ENGINEERS SURVEYORS PLANNERS LANDSCAPE ARCHITECTS  
SURVEYING AND MAPPING BUSINESS: LB6474 - ENGINEERING BUSINESS: CA00008203  
LANDSCAPE ARCHITECT BUSINESS: LC26000201  
4960 S.W. 72nd AVENUE, SUITE 305, MIAMI, FLORIDA 33155  
TEL:(305) 662-7990, FAX:(305) 662-1550  
E-MAIL: INFO@SCIMAMI-DADE.COM

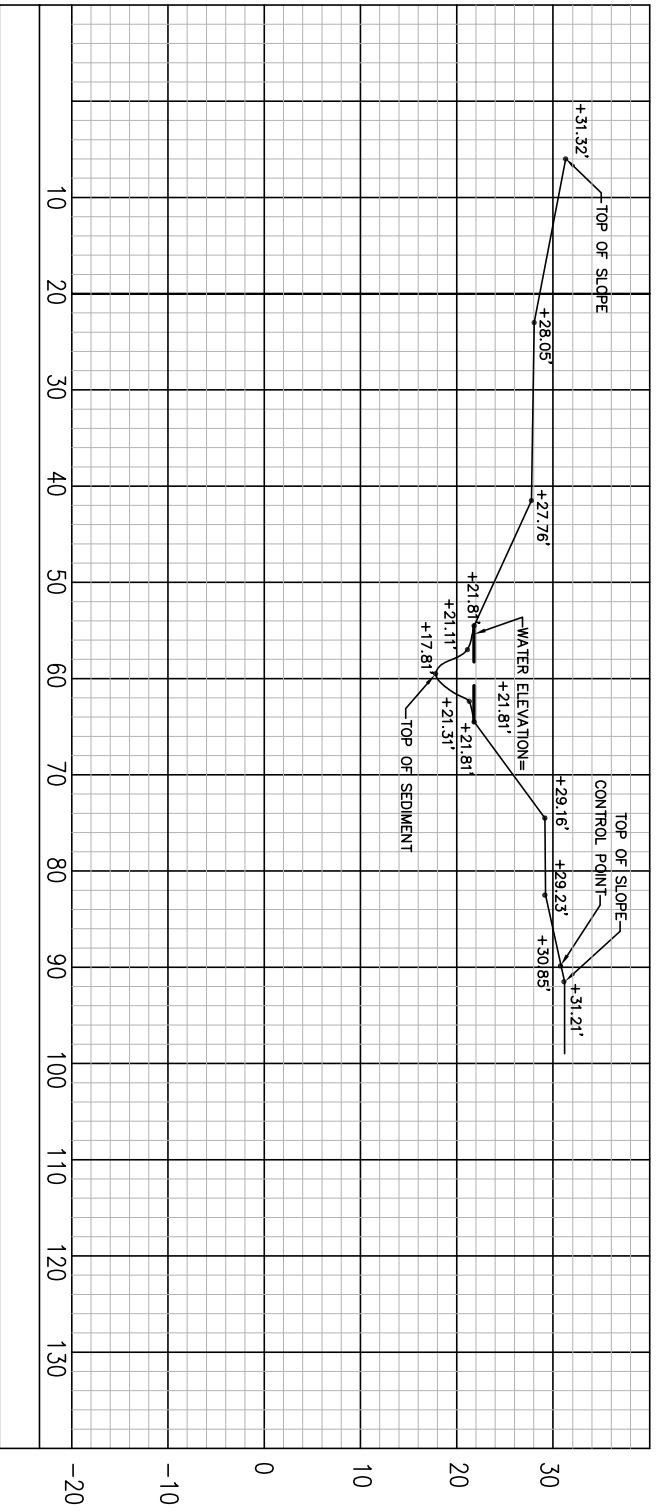
NO.	ORDER NO.	REVISION DESCRIPTION	BY:

DATE OF FIELD WORK	1/5/2006
SCALE	AS SHOWN
DRAWN BY	MMJ
CAD No.	0506001
REF. DWG.	N/A
FIELD BOOK	N/A
ORDER No.	N/A
SHEET	1
OF	1



( IN FEET )  
1 inch = 20 ft.

(NORTH) CROSS SECTION ALS-5 (SOUTH)



CONTROL POINT		
ELEVATION (Z)	NORTHING (Y)	EASTING (X)
30.85'	794366.4297	615980.2463

VERTICAL DATUM = NGVD 1929  
HORIZONTAL DATUM = NAD 83

THIS DRAWING IS THE PROPERTY OF SUPERIOR CONSULTANTS, INC. IT IS TO BE USED ONLY FOR THE PROJECT AND SITE SPECIFICALLY IDENTIFIED HEREON. ANY REUSE OR MODIFICATION OF THIS DRAWING WITHOUT THE WRITTEN CONSENT OF SUPERIOR CONSULTANTS, INC. IS PROHIBITED.

NO.	ORDER NO.	REVISION DESCRIPTION	BY

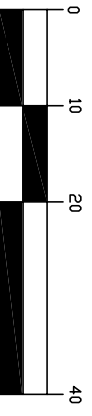
**SUPERIOR CONSULTANTS, INC.**  
**ENGINEERS SURVEYORS PLANNERS LANDSCAPE ARCHITECTS**  
 SURVEYING AND MAPPING BUSINESS: LB6474 - ENGINEERING BUSINESS: CA00008203  
 LANDSCAPE ARCHITECT BUSINESS: LC26000201  
 4960 S.W. 72nd AVENUE, SUITE 305, MIAMI, FLORIDA 33155  
 TEL: (305) 662-7990, FAX: (305) 662-1550  
 E-MAIL: INFO@SCIMAMI-DADE.COM

**C-139 BASIN SECTION**  
 CITY OF CLEWISTON, FLORIDA.

DATE OF FIELD WORK: 11/5/2006  
 SCALE: AS SHOWN  
 DRAWN BY: MMJ  
 CAD No.: 0506001  
 REF. DWS: N/A  
 FIELD BOOK: N/A  
 ORDER No.: N/A  
 SHEET 1 OF 1

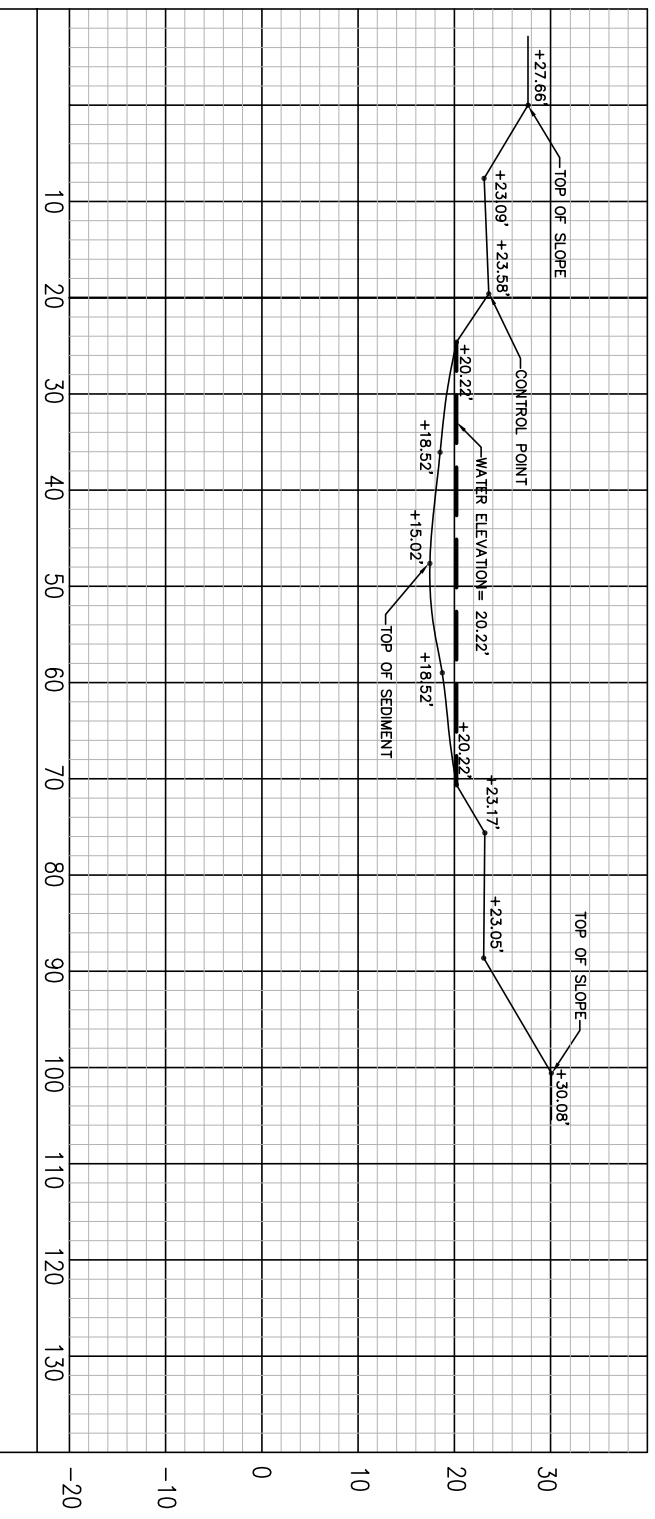


GRAPHIC SCALE



( IN FEET )  
1 inch = 20 ft.

(NORTH) CROSS SECTION DF-2 (SOUTH)



CONTROL POINT		
ELEVATION (Z)	NORTHING (Y)	EASTING (X)
23.58'	761574.4788	616638.2311

VERTICAL DATUM = NGVD 1929  
HORIZONTAL DATUM = NAD 83

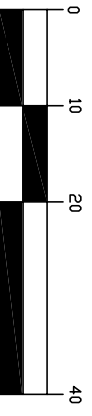
DATE OF FIELD WORK	1/5/2006
SCALE	AS SHOWN
DRAWN BY	MMJ
CAD No.	0506001
REF. DWS	N/A
FIELD BOOK	N/A
ORDER No.	N/A
SHEET	1
OF	1

**C-139 BASIN**  
SECTION  
CITY OF CLEWISTON, FLORIDA.

**SUPERIOR CONSULTANTS, INC.**  
ENGINEERS SURVEYORS PLANNERS LANDSCAPE ARCHITECTS  
SURVEYING AND MAPPING BUSINESS: LB6474 - ENGINEERING BUSINESS: CA00008203  
LANDSCAPE ARCHITECT BUSINESS: LC26000201  
4960 S.W. 72nd AVENUE, SUITE 305, MIAMI, FLORIDA 33155  
TEL: (305) 662-7990, FAX: (305) 662-1550  
E-MAIL: INFO@SCIMAMI-DADE.COM

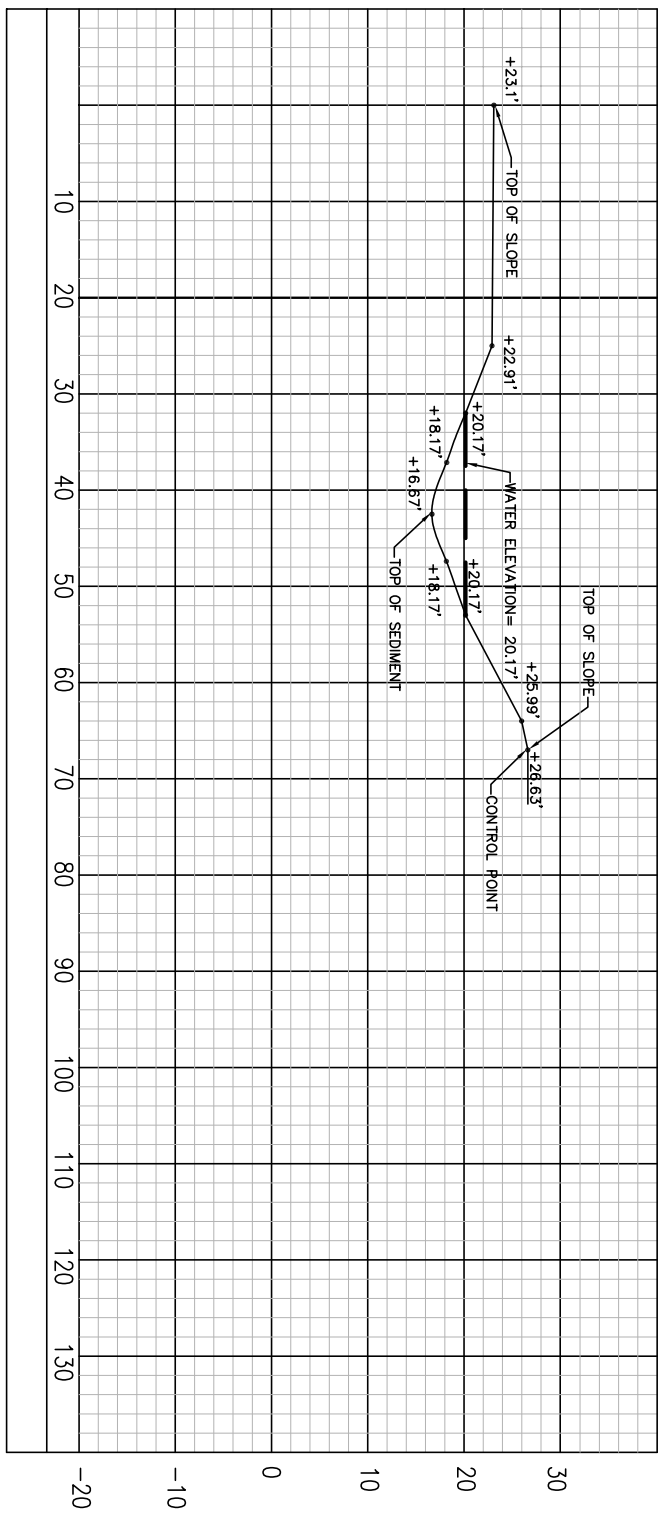
NO.	ORDER NO.	REVISION DESCRIPTION	BY

GRAPHIC SCALE



( IN FEET )  
1 inch = 20 ft.

CROSS SECTION DF-3  
(WEST) (EAST)



CONTROL POINT			
ELEVATION (Z)	NORTHING (Y)	EASTING (X)	
26.63'	762220.3634	615689.0827	

VERTICAL DATUM = NGVD 1929  
HORIZONTAL DATUM = NAD 83

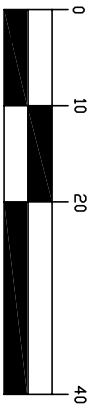
DATE OF FIELD WORK	11/5/2006
SCALE	AS SHOWN
DRAWN BY	MMJ
CAD No.	0506001
REF. DWG.	N/A
FIELD BOOK	N/A
ORDER No.	N/A
SHEET	1
OF	1

**C-139 BASIN**  
SECTION  
CITY OF CLEWISTON, FLORIDA.

**SUPERIOR CONSULTANTS, INC.**  
ENGINEERS SURVEYORS PLANNERS LANDSCAPE ARCHITECTS  
SURVEYING AND MAPPING BUSINESS: LB6474 - ENGINEERING BUSINESS: CA00008203  
LANDSCAPE ARCHITECT BUSINESS: LC26000201  
4960 S.W. 72nd AVENUE, SUITE 305, MIAMI, FLORIDA 33155  
TEL:(305) 662-7990, FAX:(305) 662-1550  
E-MAIL: INFO@SCIMAMI-DADE.COM

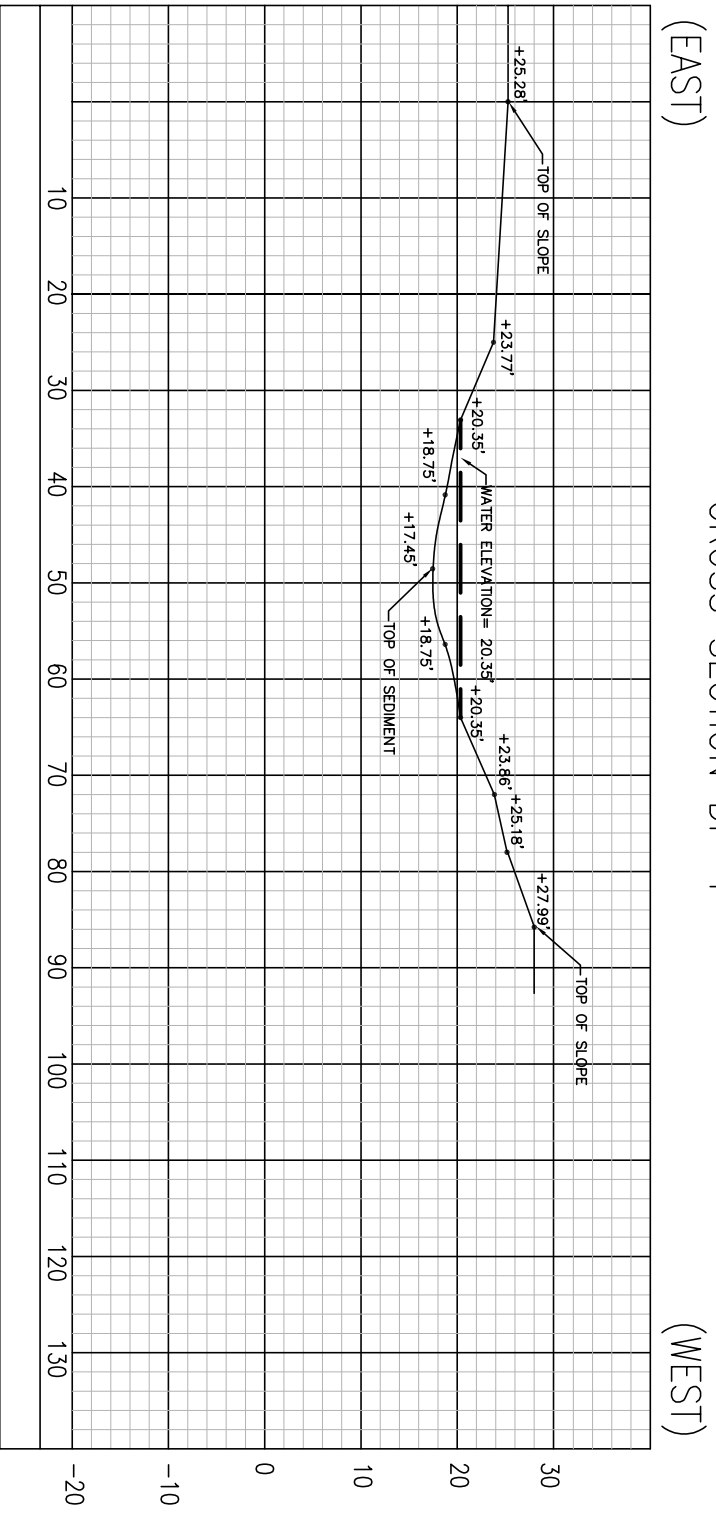
NO.	ORDER NO.	REVISION DESCRIPTION	BY

THIS DRAWING IS THE PROPERTY OF SUPERIOR CONSULTANTS, INC. AND IS NOT TO BE REPRODUCED OR TRANSMITTED IN ANY FORM OR BY ANY MEANS, ELECTRONIC OR MECHANICAL, INCLUDING PHOTOCOPYING, RECORDING, OR BY ANY INFORMATION STORAGE AND RETRIEVAL SYSTEM, WITHOUT THE WRITTEN PERMISSION OF SUPERIOR CONSULTANTS, INC.



GRAPHIC SCALE

( IN FEET )  
1 inch = 20 ft.



CONTROL POINT		
ELEVATION (Z)	NORTHING (Y)	EASTING (X)
23.81'	761629.0022	610098.3557

VERTICAL DATUM = NGVD 1929

HORIZONTAL DATUM = NAD 83

"THE CONTROL POINT IS OUT OF THE LINE OF THE CROSS SECTION"

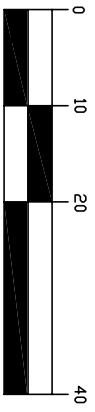
THIS DRAWING IS THE PROPERTY OF SUPERIOR CONSULTANTS, INC. NO PART OF THIS DRAWING IS TO BE REPRODUCED OR TRANSMITTED IN ANY FORM OR BY ANY MEANS, ELECTRONIC OR MECHANICAL, INCLUDING PHOTOCOPYING, RECORDING, OR BY ANY INFORMATION STORAGE AND RETRIEVAL SYSTEM, WITHOUT THE WRITTEN PERMISSION OF SUPERIOR CONSULTANTS, INC.

NO.	ORDER NO.	REVISION DESCRIPTION	BY

**SUPERIOR CONSULTANTS, INC.**  
**ENGINEERS SURVEYORS PLANNERS LANDSCAPE ARCHITECTS**  
 SURVEYING AND MAPPING BUSINESS: LB6474 - ENGINEERING BUSINESS: CA00008203  
 LANDSCAPE ARCHITECT BUSINESS: LC26000201  
 4960 S.W. 72nd AVENUE, SUITE 305, MIAMI, FLORIDA 33155  
 TEL: (305) 662-7990, FAX: (305) 662-1550  
 E-MAIL: INFO@SCIMAMI-DADE.COM

**C-139 BASIN SECTION**  
 CITY OF CLEWISTON, FLORIDA.

DATE OF FIELD WORK: 11/5/2006  
 SOIL: AS SHOWN  
 DRAWN BY: MMJ  
 CAD No.: 0506001  
 REF. DWS: N/A  
 FIELD BOOK: N/A  
 ORDER No.: N/A  
 SHEET 1 OF 1



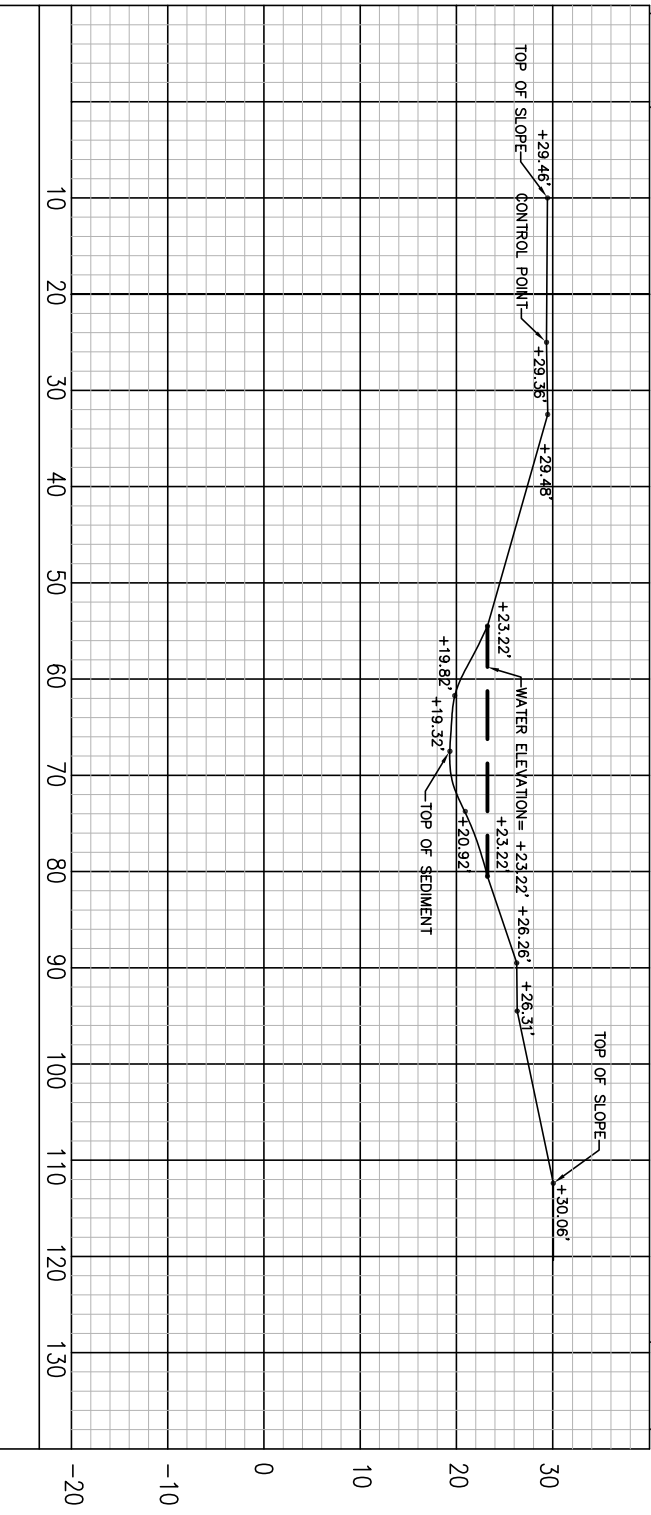
GRAPHIC SCALE

( IN FEET )  
1 inch = 20 ft.

(WEST)

CROSS SECTION DF-5

(EAST)



CONTROL POINT		
ELEVATION (Z)	NORTHING (Y)	EASTING (X)
29.36'	761869.9936	583096.4342

VERTICAL DATUM= NGVD 1929

HORIZONTAL DATUM= NAD 83

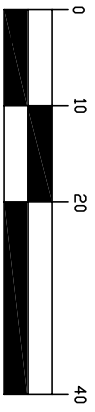
THIS DRAWING IS THE PROPERTY OF SUPERIOR CONSULTANTS, INC. NO PART OF THIS DRAWING IS TO BE REPRODUCED OR TRANSMITTED IN ANY FORM OR BY ANY MEANS, ELECTRONIC OR MECHANICAL, INCLUDING PHOTOCOPYING, RECORDING, OR BY ANY INFORMATION STORAGE AND RETRIEVAL SYSTEM, WITHOUT THE WRITTEN PERMISSION OF SUPERIOR CONSULTANTS, INC.

NO.	ORDER NO.	REVISION DESCRIPTION	BY:

**SUPERIOR CONSULTANTS, INC.**  
**ENGINEERS SURVEYORS PLANNERS LANDSCAPE ARCHITECTS**  
 SURVEYING AND MAPPING BUSINESS: LB6474 - ENGINEERING BUSINESS: CA00008203  
 LANDSCAPE ARCHITECT BUSINESS: LC26000201  
 4960 S.W. 72nd AVENUE, SUITE 305, MIAMI, FLORIDA 33155  
 TEL: (305) 662-7990, FAX: (305) 662-1550  
 E-MAIL: INFO@SCIMAMI-DADE.COM

**C-139 BASIN**  
**SECTION**  
 CITY OF CLEWISTON, FLORIDA.

DATE OF FIELD WORK: 11/5/2006  
 SOURCE: AS SHOWN  
 DRAWN BY: MMJ  
 CAD No.: 0506001  
 REF. DWS: N/A  
 FIELD BOOK: N/A  
 ORDER No.:  
 SHEET 1 OF 1



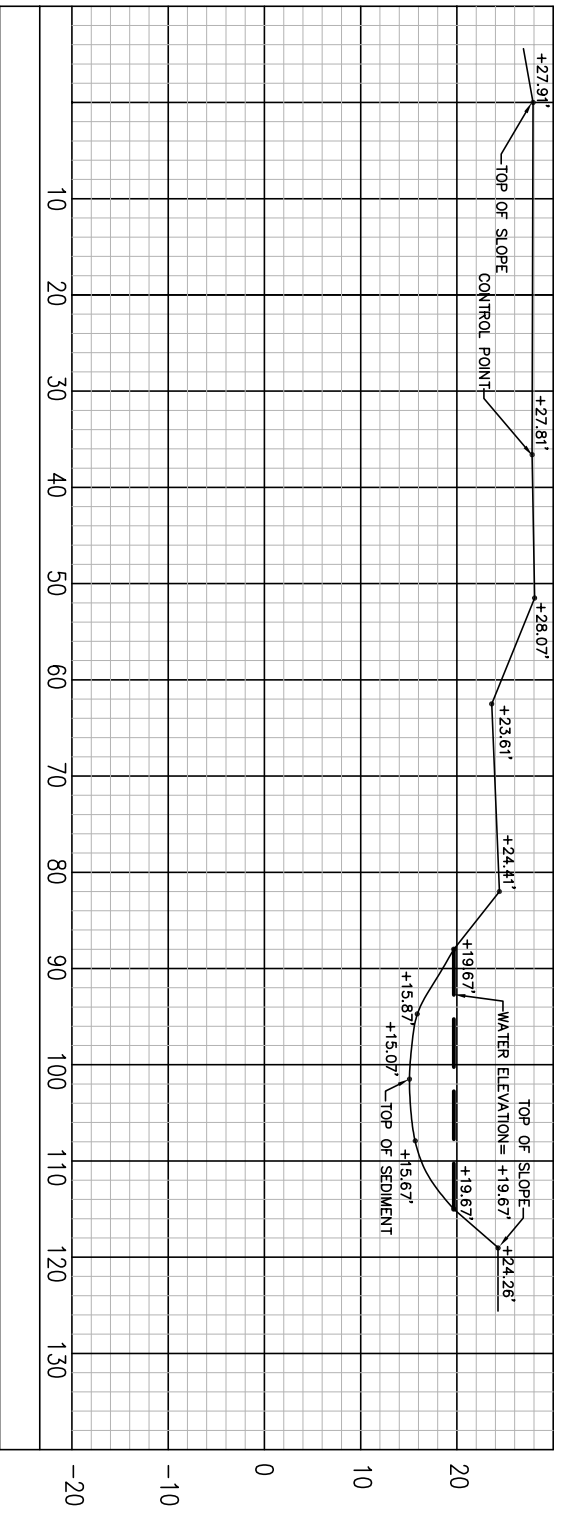
GRAPHIC SCALE

( IN FEET )  
1 inch = 20 ft.

(SOUTH)

CROSS SECTION SM-1

(NORTH)



CONTROL POINT			
ELEVATION (Z)	NORTHING (Y)	EASTING (X)	
27.81'	763518.4433	662427.3783	

VERTICAL DATUM= NGVD 1929

HORIZONTAL DATUM= NAD 83

THIS DRAWING IS THE PROPERTY OF SUPERIOR CONSULTANTS, INC. IT IS TO BE USED ONLY FOR THE PROJECT AND SITE SPECIFICALLY IDENTIFIED HEREON. ANY REUSE OR MODIFICATION WITHOUT WRITTEN CONSENT IS STRICTLY PROHIBITED.

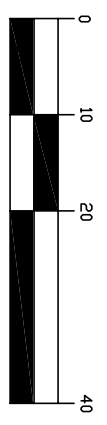
NO.	ORDER NO.	REVISION DESCRIPTION	BY:

**SUPERIOR CONSULTANTS, INC.**  
**ENGINEERS SURVEYORS PLANNERS LANDSCAPE ARCHITECTS**  
 SURVEYING AND MAPPING BUSINESS: LB6474 - ENGINEERING BUSINESS: CA00008203  
 LANDSCAPE ARCHITECT BUSINESS: LC26000201  
 4960 S.W. 72nd AVENUE, SUITE 305, MIAMI, FLORIDA 33155  
 TEL:(305) 662-7990, FAX:(305) 662-1550  
 E-MAIL: INFO@SCIMAMI-DADE.COM

**C-139 BASIN**  
**SECTION**  
 CITY OF CLEWISTON, FLORIDA.

DATE OF FIELD WORK: 11/5/2006  
 SCALE: AS SHOWN  
 DRAWN BY: MML  
 CAD No.: 0506001  
 REF. DWS: N/A  
 FIELD BOOK: N/A  
 ORDER No.: N/A  
 SHEET 1 OF 1

GRAPHIC SCALE

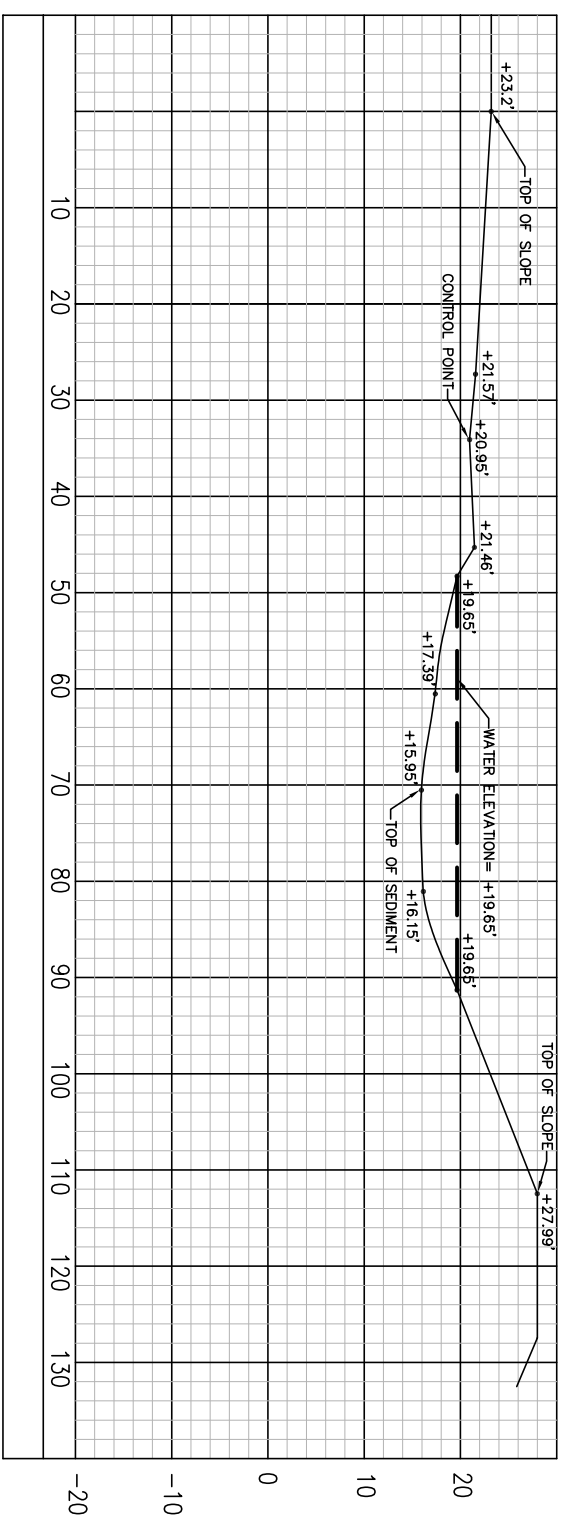


( IN FEET )  
1 inch = 20 ft.

(EAST)

CROSS SECTION SM-2

(WEST)



CONTROL POINT		
ELEVATION (Z)	NORTHING (Y)	EASTING (X)
20.95'	765325.5013	662780.2379

VERTICAL DATUM = NGVD 1929  
HORIZONTAL DATUM = NAD 83

DATE OF FIELD WORK	1/5/2006
SCALE	AS SHOWN
DRAWN BY	MMJ
CAD No.	0506001
REF. DWG.	N/A
FIELD BOOK	N/A
ORDER No.	N/A
SHEET	1
OF	1

**C-139 BASIN**  
SECTION  
CITY OF CLEWISTON, FLORIDA.

**SUPERIOR CONSULTANTS, INC.**  
ENGINEERS SURVEYORS PLANNERS LANDSCAPE ARCHITECTS  
SURVEYING AND MAPPING BUSINESS: LB6474 - ENGINEERING BUSINESS: CA00008203  
LANDSCAPE ARCHITECT BUSINESS: LC26000201  
4960 S.W. 72nd AVENUE, SUITE 305, MIAMI, FLORIDA 33155  
TEL: (305) 662-7990, FAX: (305) 662-1550  
E-MAIL: INFO@SCIMAMI-DADE.COM

NO.	ORDER NO.	REVISION DESCRIPTION	BY

THIS DRAWING IS THE PROPERTY OF SUPERIOR CONSULTANTS, INC. AND IS NOT TO BE REPRODUCED OR TRANSMITTED IN ANY FORM OR BY ANY MEANS, ELECTRONIC OR MECHANICAL, INCLUDING PHOTOCOPYING, RECORDING, OR BY ANY INFORMATION STORAGE AND RETRIEVAL SYSTEM, WITHOUT THE WRITTEN PERMISSION OF SUPERIOR CONSULTANTS, INC.