

APPENDIX K
CULTURAL RESOURCES SUPPORTING INFORMATION

TABLE OF CONTENTS

K.1 Introduction K-1

- K.1.1 State Historic Preservation Office Letter: Project Initiation and Study AreaK-2
- K.1.2 Tribal Letters: Project Initiation and Study AreaK-6
- K.1.3 State Historic Preservation Office Consultation LetterK-22
- K.1.4 Tribal Consultation LettersK-36
- K.1.5 Advisory Council on Historic Preservation Consultation LetterK-102
- K.1.6 State Historic Preservation Office Consultation Response LetterK-109
- K.1.7 Memorandum of AgreementK-112

K.1 Introduction

This appendix provides cultural resources supporting information for the Central and Southern Florida (C&SF) Flood Resiliency (Section 203) Study for Broward Basins, including correspondence related to and consultations that were undertaken under Section 106 of the National Historic Preservation Act (54 U.S.C. § 306108) and its implementing regulations (36 C.F.R. § 800).

K.1.1 State Historic Preservation Office Letter: Project Initiation and Study Area



DEPARTMENT OF THE ARMY
U.S. ARMY CORPS OF ENGINEERS, JACKSONVILLE DISTRICT
701 SAN MARCO BOULEVARD
JACKSONVILLE, FLORIDA 32207

December 18, 2024

Planning and Policy Division
Environmental Branch

Alissa Slade Lotane
State Historic Preservation Officer
Division of Historical Resources
500 South Bronough Street
Tallahassee, Florida 32399-0250

Re: Section 106 Review Initiation and Scoping for the Central and Southern Florida (C&SF) Flood Resiliency Study (Section 203) Broward Basins Project, Broward County Florida.

Dear Ms. Lotane:

The U.S. Army Corps of Engineers, Jacksonville District (Corps) is beginning preparation of a National Environmental Policy Act (NEPA) document for the Central and Southern Florida (C&SF) Flood Resiliency (Section 203) Study for Broward Basins on behalf of the non-federal interest, the South Florida Water Management District (SFWMD). The SFWMD is conducting a feasibility study pursuant to Section 203 of the Water Resources Development Act (WRDA) of 1986, as amended, for submission to the Assistant Secretary of the Army for Civil Works. The Corps intends to support the Assistant Secretary of the Army for Civil Works review of the SFWMD's study by preparing a NEPA assessment concurrent with the SFWMD feasibility study.

The C&SF Flood Resiliency (Section 203) Study for Broward Basins builds on previous work completed for the C&SF Flood Resiliency Study (Section 216) with a focus on developing alternatives and identification of a recommended plan that will provide continued and improved flood risk management to reduce the most immediate risks resulting from land development and climate change, including sea level rise, in Broward County, Florida. The purpose of the associated NEPA document is to complete the federal compliance requirements related to the Broward Basins study for use by the SFWMD in completing the Section 203 Feasibility Report.

The study area is approximately 420 square miles and lies within eastern portions of Broward County (Figure 1). The study area specifically consists of nine watershed basins with a network of nine primary canals and rivers managed by eight main water control structures, and other non-managed watersheds downstream of each water control structure. Flood risk management measures may include a combination of structural, non-structural, and natural and nature-based features. The Corps has

determined this study constitutes an undertaking as defined in 36 C.F.R. § 800.16(y) and is initiating consultation under Section 106 of the National Historic Preservation Act (NHPA) (54 U.S.C. § 306108), and its implementing regulations (36 C.F.R. § 800).

The Corps appreciates any input your office may have regarding the study, as well as methods to identify historic properties and assess project effects. As the Study develops, the Corps will identify an area of potential effects, identify historic properties, and assess potential effects in consultation with your office. If your office has any immediate comments, please respond within 30 days from receipt of this letter. Please contact Mr. Marc Tiemann with any additional questions or concerns by email at Marc.A.Tiemann@usace.army.mil or by telephone at (904) 232-1557.

Sincerely,

Meredith A. Moreno, M.A., RPA
Cultural Resources Chief
Deputy, Environmental Branch

Enclosure

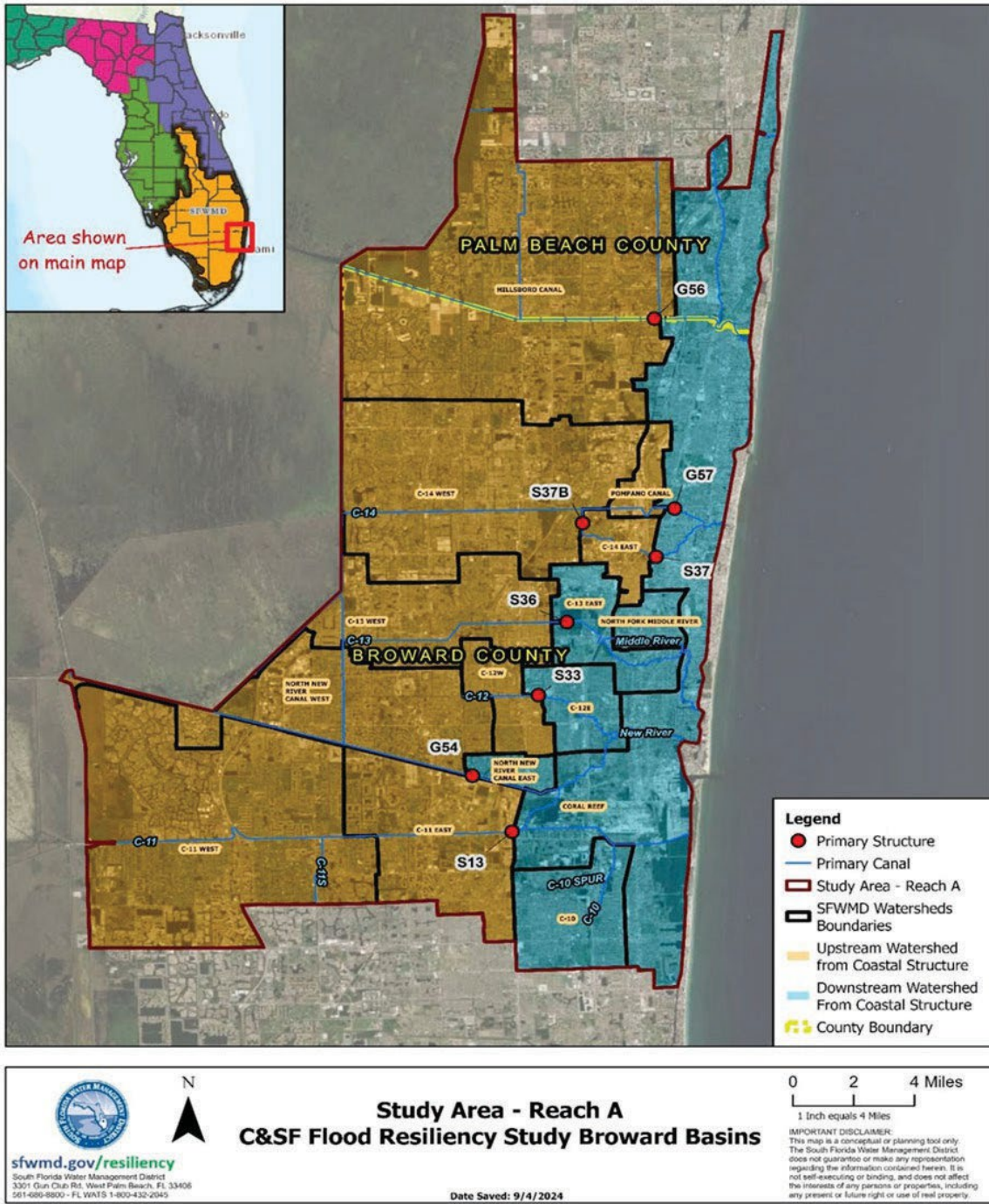


Figure 1. Central and Southern Florida Flood Resiliency (Section 203) Study for Broward Basins Study Area

K.1.2 Tribal Letters: Project Initiation and Study Area



DEPARTMENT OF THE ARMY
U.S. ARMY CORPS OF ENGINEERS, JACKSONVILLE DISTRICT
701 SAN MARCO BOULEVARD
JACKSONVILLE, FLORIDA 32207

December 18, 2024

Planning and Policy Division
Environmental Branch

Jason Daniel
Tribal Historic Preservation Officer
Miccosukee Tribe of Indians of Florida
Tribal Historic Preservation Office
P.O. Box 440021
Tamiami Station
Miami, Florida 33144

Re: Section 106 Review Initiation and Scoping for the Central and Southern Florida (C&SF) Flood Resiliency Study (Section 203) Broward Basins Project, Broward County Florida.

Dear Mr. Daniel:

The U.S. Army Corps of Engineers, Jacksonville District (Corps) is beginning preparation of a National Environmental Policy Act (NEPA) document for the Central and Southern Florida (C&SF) Flood Resiliency (Section 203) Study for Broward Basins on behalf of the non-federal interest, the South Florida Water Management District (SFWMD). The SFWMD is conducting a feasibility study pursuant to Section 203 of the Water Resources Development Act (WRDA) of 1986, as amended, for submission to the Assistant Secretary of the Army for Civil Works. The Corps intends to support the Assistant Secretary of the Army for Civil Works review of the SFWMD's study by preparing a NEPA assessment concurrent with the SFWMD feasibility study.

The C&SF Flood Resiliency (Section 203) Study for Broward Basins builds on previous work completed for the C&SF Flood Resiliency Study (Section 216) with a focus on developing alternatives and identification of a recommended plan that will provide continued and improved flood risk management to reduce the most immediate risks resulting from land development and climate change, including sea level rise, in Broward County, Florida. The purpose of the associated NEPA document is to complete the federal compliance requirements related to the Broward Basins study for use by the SFWMD in completing the Section 203 Feasibility Report.

The study area is approximately 420 square miles and lies within eastern portions of Broward County (Figure 1). The study area specifically consists of nine watershed basins with a network of nine primary canals and rivers managed by eight main water control structures, and other non-managed watersheds downstream of each water

control structure. Flood risk management measures may include a combination of structural, non-structural, and natural and nature-based features. The Corps has determined this study constitutes an undertaking as defined in 36 C.F.R. § 800.16(y) and is initiating consultation under Section 106 of the National Historic Preservation Act (NHPA) (54 U.S.C. § 306108), and its implementing regulations (36 C.F.R. § 800). The Corps appreciates any input your office may have regarding the study, as well as methods to identify historic properties and assess project effects. As the Study develops, the Corps will identify an area of potential effects, identify historic properties, and assess potential effects in consultation with your office. If your office has any immediate comments, please respond within 30 days from receipt of this letter. Please contact Mr. Marc Tiemann with any additional questions or concerns by email at Marc.A.Tiemann@usace.army.mil or by telephone at (904) 232-1557.

Sincerely,

Meredith A. Moreno, M.A., RPA
Cultural Resources Chief
Deputy, Environmental Branch

Enclosure

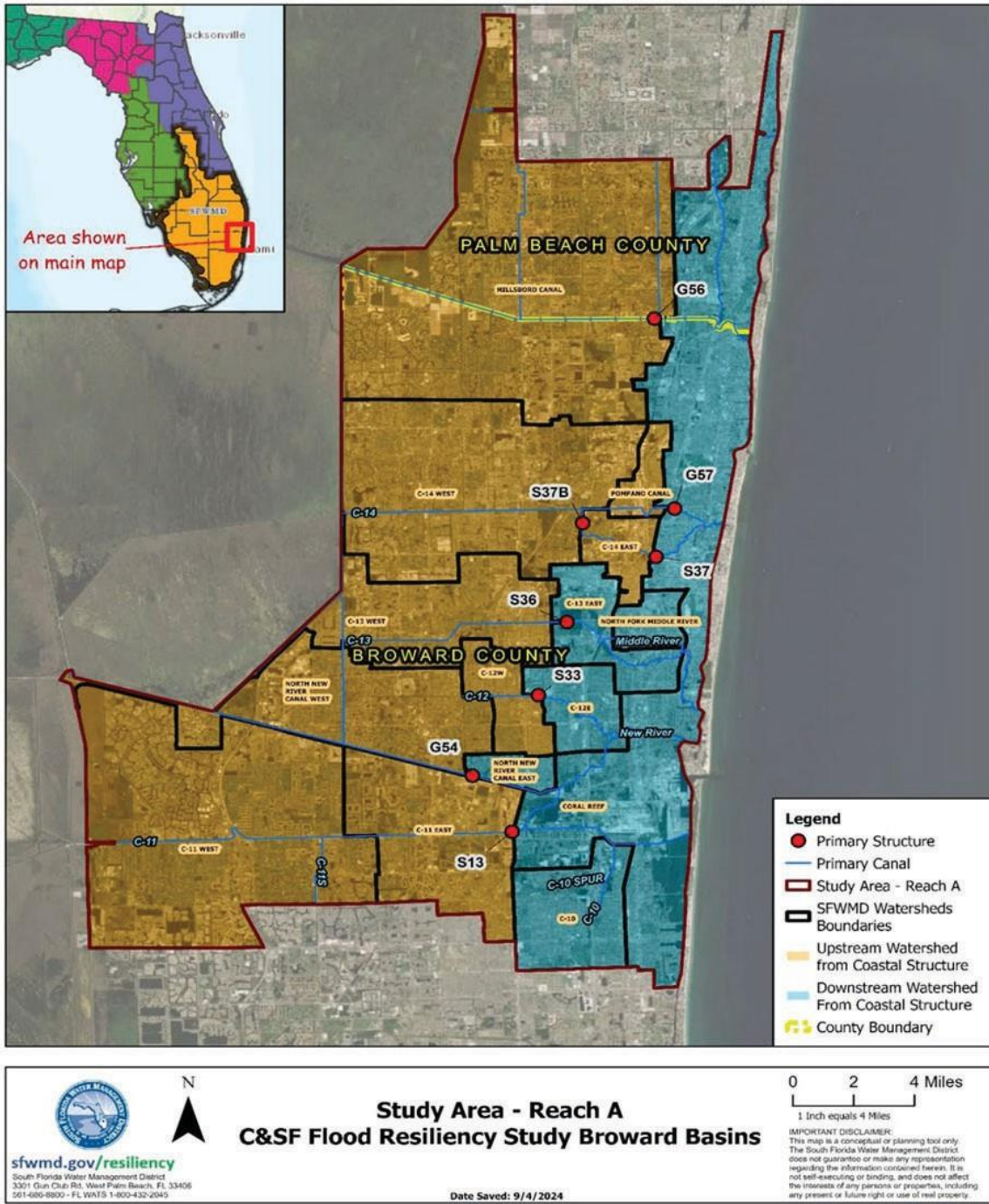


Figure 1. Central and Southern Florida Flood Resiliency (Section 203) Study for Broward Basins Study Area



DEPARTMENT OF THE ARMY
U.S. ARMY CORPS OF ENGINEERS, JACKSONVILLE DISTRICT
701 SAN MARCO BOULEVARD
JACKSONVILLE, FLORIDA 32207

December 18, 2024

Planning and Policy Division
Environmental Branch

Ms. Tina Osceola, THPO
Tribal Historic Preservation Officer
Director of Tribal Historic Preservation Office
Seminole Tribe of Florida
Ah-Tah-Thi-Ki Museum
30290 Josie3 Billie Highway
PMP 1004
Clewiston, Florida 33440

Re: Section 106 Review Initiation and Scoping for the Central and Southern Florida (C&SF) Flood Resiliency Study (Section 203) Broward Basins Project, Broward County Florida.

Dear Ms. Osceola:

The U.S. Army Corps of Engineers, Jacksonville District (Corps) is beginning preparation of a National Environmental Policy Act (NEPA) document for the Central and Southern Florida (C&SF) Flood Resiliency (Section 203) Study for Broward Basins on behalf of the non-federal interest, the South Florida Water Management District (SFWMD). The SFWMD is conducting a feasibility study pursuant to Section 203 of the Water Resources Development Act (WRDA) of 1986, as amended, for submission to the Assistant Secretary of the Army for Civil Works. The Corps intends to support the Assistant Secretary of the Army for Civil Works review of the SFWMD's study by preparing a NEPA assessment concurrent with the SFWMD feasibility study.

The C&SF Flood Resiliency (Section 203) Study for Broward Basins builds on previous work completed for the C&SF Flood Resiliency Study (Section 216) with a focus on developing alternatives and identification of a recommended plan that will provide continued and improved flood risk management to reduce the most immediate risks resulting from land development and climate change, including sea level rise, in Broward County, Florida. The purpose of the associated NEPA document is to complete the federal compliance requirements related to the Broward Basins study for use by the SFWMD in completing the Section 203 Feasibility Report.

The study area is approximately 420 square miles and lies within eastern portions of Broward County (Figure 1). The study area specifically consists of nine watershed basins with a network of nine primary canals and rivers managed by eight main water

control structures, and other non-managed watersheds downstream of each water control structure. Flood risk management measures may include a combination of structural, non-structural, and natural and nature-based features. The Corps has determined this study constitutes an undertaking as defined in 36 C.F.R. § 800.16(y) and is initiating consultation under Section 106 of the National Historic Preservation Act (NHPA) (54 U.S.C. § 306108), and its implementing regulations (36 C.F.R. § 800).

The Corps appreciates any input your office may have regarding the study, as well as methods to identify historic properties and assess project effects. As the Study develops, the Corps will identify an area of potential effects, identify historic properties, and assess potential effects in consultation with your office. If your office has any immediate comments, please respond within 30 days from receipt of this letter. Please contact Mr. Marc Tiemann with any additional questions or concerns by email at Marc.A.Tiemann@usace.army.mil or by telephone at (904) 232-1557.

Sincerely,

Meredith A. Moreno, M.A., RPA
Cultural Resources Chief
Deputy, Environmental Branch

Enclosure

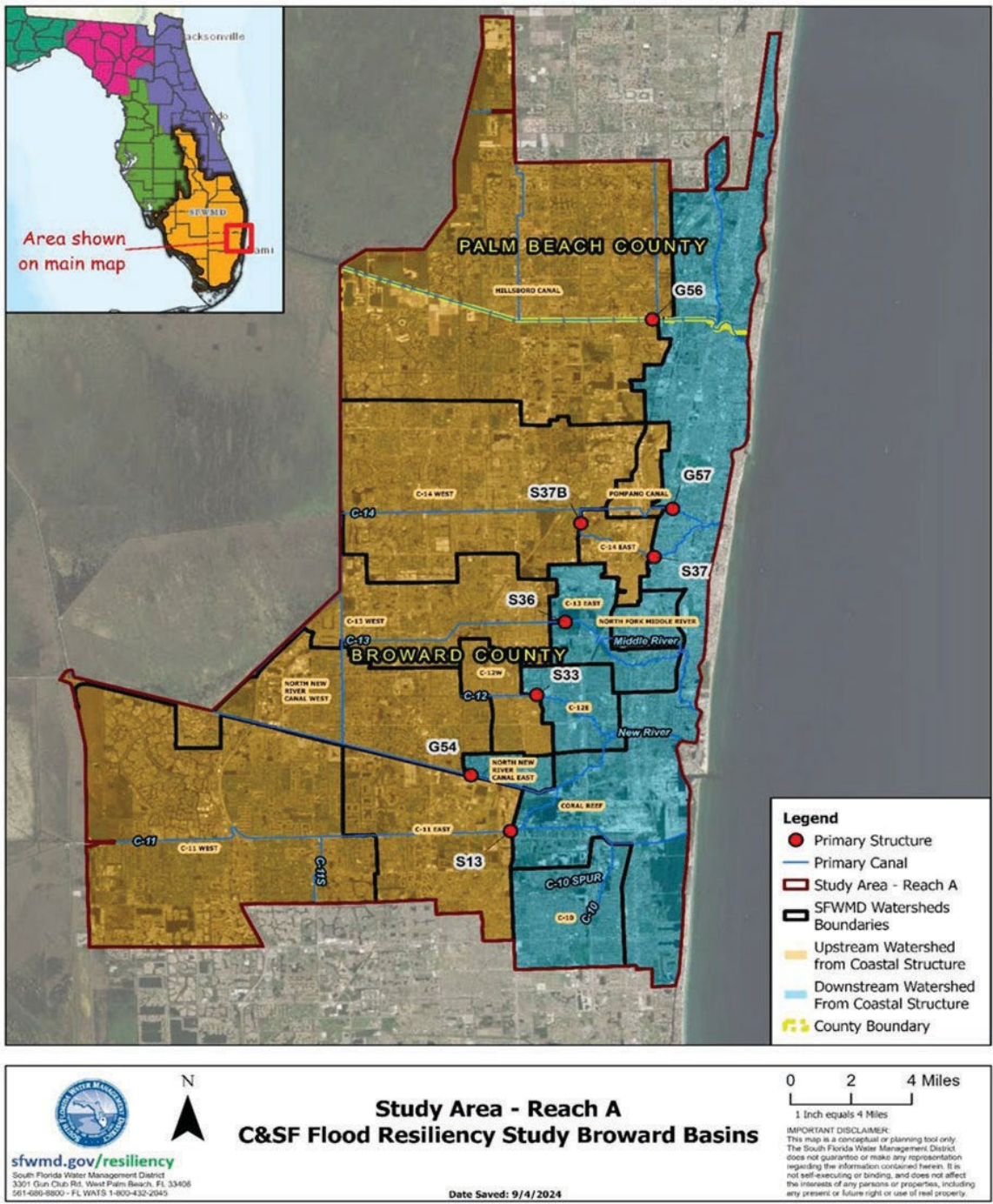


Figure 1. Central and Southern Florida Flood Resiliency (Section 203) Study for Broward Basins Study Area



DEPARTMENT OF THE ARMY
U.S. ARMY CORPS OF ENGINEERS, JACKSONVILLE DISTRICT
701 SAN MARCO BOULEVARD
JACKSONVILLE, FLORIDA 32207

December 18, 2024

Planning and Policy Division
Environmental Branch

RaeLynn Butler
Secretary of Culture and Humanities
Muscogee Nation
P.O. Box 580
Okmulgee, Oklahoma 74447

Re: Section 106 Review Initiation and Scoping for the Central and Southern Florida (C&SF) Flood Resiliency Study (Section 203) Broward Basins Project, Broward County Florida.

Dear Ms. Butler:

The U.S. Army Corps of Engineers, Jacksonville District (Corps) is beginning preparation of a National Environmental Policy Act (NEPA) document for the Central and Southern Florida (C&SF) Flood Resiliency (Section 203) Study for Broward Basins on behalf of the non-federal interest, the South Florida Water Management District (SFWMD). The SFWMD is conducting a feasibility study pursuant to Section 203 of the Water Resources Development Act (WRDA) of 1986, as amended, for submission to the Assistant Secretary of the Army for Civil Works. The Corps intends to support the Assistant Secretary of the Army for Civil Works review of the SFWMD's study by preparing a NEPA assessment concurrent with the SFWMD feasibility study.

The C&SF Flood Resiliency (Section 203) Study for Broward Basins builds on previous work completed for the C&SF Flood Resiliency Study (Section 216) with a focus on developing alternatives and identification of a recommended plan that will provide continued and improved flood risk management to reduce the most immediate risks resulting from land development and climate change, including sea level rise, in Broward County, Florida. The purpose of the associated NEPA document is to complete the federal compliance requirements related to the Broward Basins study for use by the SFWMD in completing the Section 203 Feasibility Report.

The study area is approximately 420 square miles and lies within eastern portions of Broward County (Figure 1). The study area specifically consists of nine watershed basins with a network of nine primary canals and rivers managed by eight main water control structures, and other non-managed watersheds downstream of each water control structure. Flood risk management measures may include a combination of structural, non-structural, and natural and nature-based features. The Corps has

determined this study constitutes an undertaking as defined in 36 C.F.R. § 800.16(y) and is initiating consultation under Section 106 of the National Historic Preservation Act (NHPA) (54 U.S.C. § 306108), and its implementing regulations (36 C.F.R. § 800).

The Corps appreciates any input your office may have regarding the study, as well as methods to identify historic properties and assess project effects. As the Study develops, the Corps will identify an area of potential effects, identify historic properties, and assess potential effects in consultation with your office. If your office has any immediate comments, please respond within 30 days from receipt of this letter. Please contact Mr. Marc Tiemann with any additional questions or concerns by email at Marc.A.Tiemann@usace.army.mil or by telephone at (904) 232-1557.

Sincerely,

Meredith A. Moreno, M.A., RPA
Cultural Resources Chief
Deputy, Environmental Branch

Enclosure

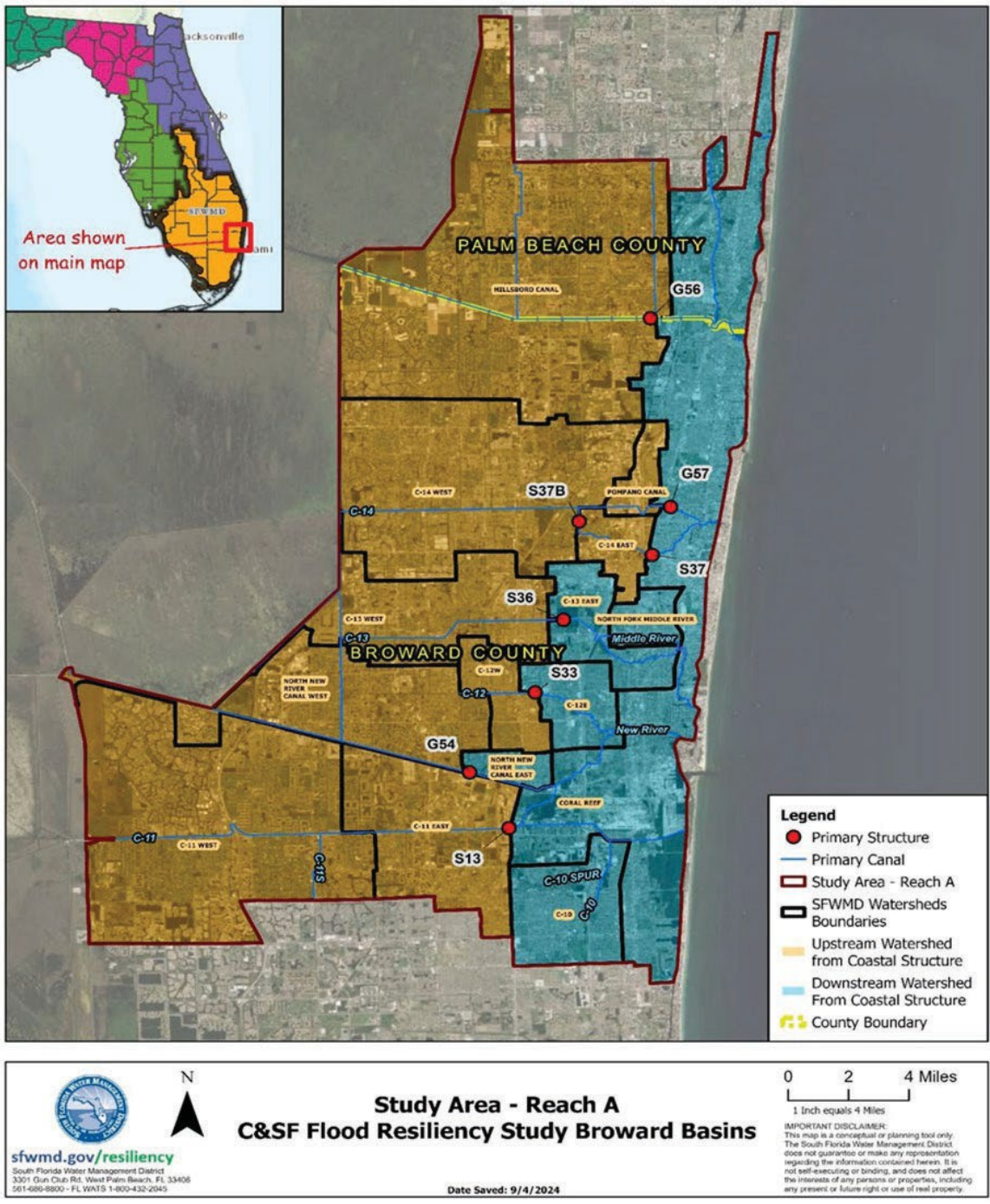


Figure 1. Central and Southern Florida Flood Resiliency (Section 203) Study for Broward Basins Study Area



DEPARTMENT OF THE ARMY
U.S. ARMY CORPS OF ENGINEERS, JACKSONVILLE DISTRICT
701 SAN MARCO BOULEVARD
JACKSONVILLE, FLORIDA 32207

December 18, 2024

Planning and Policy Division
Environmental Branch

Jeff Harjo, THPO
Tribal Historic Preservation Office
Seminole Nation of Oklahoma
P.O. Box 1498
Wewoka, Oklahoma 748

Re: Section 106 Review Initiation and Scoping for the Central and Southern Florida (C&SF) Flood Resiliency Study (Section 203) Broward Basins Project, Broward County Florida.

Dear Mr. Harjo:

The U.S. Army Corps of Engineers, Jacksonville District (Corps) is beginning preparation of a National Environmental Policy Act (NEPA) document for the Central and Southern Florida (C&SF) Flood Resiliency (Section 203) Study for Broward Basins on behalf of the non-federal interest, the South Florida Water Management District (SFWMD). The SFWMD is conducting a feasibility study pursuant to Section 203 of the Water Resources Development Act (WRDA) of 1986, as amended, for submission to the Assistant Secretary of the Army for Civil Works. The Corps intends to support the Assistant Secretary of the Army for Civil Works review of the SFWMD's study by preparing a NEPA assessment concurrent with the SFWMD feasibility study.

The C&SF Flood Resiliency (Section 203) Study for Broward Basins builds on previous work completed for the C&SF Flood Resiliency Study (Section 216) with a focus on developing alternatives and identification of a recommended plan that will provide continued and improved flood risk management to reduce the most immediate risks resulting from land development and climate change, including sea level rise, in Broward County, Florida. The purpose of the associated NEPA document is to complete the federal compliance requirements related to the Broward Basins study for use by the SFWMD in completing the Section 203 Feasibility Report.

The study area is approximately 420 square miles and lies within eastern portions of Broward County (Figure 1). The study area specifically consists of nine watershed basins with a network of nine primary canals and rivers managed by eight main water control structures, and other non-managed watersheds downstream of each water control structure. Flood risk management measures may include a combination of structural, non-structural, and natural and nature-based features. The Corps has

determined this study constitutes an undertaking as defined in 36 C.F.R. § 800.16(y) and is initiating consultation under Section 106 of the National Historic Preservation Act (NHPA) (54 U.S.C. § 306108), and its implementing regulations (36 C.F.R. § 800).

The Corps appreciates any input your office may have regarding the study, as well as methods to identify historic properties and assess project effects. As the Study develops, the Corps will identify an area of potential effects, identify historic properties, and assess potential effects in consultation with your office. If your office has any immediate comments, please respond within 30 days from receipt of this letter. Please contact Mr. Marc Tiemann with any additional questions or concerns by email at Marc.A.Tiemann@usace.army.mil or by telephone at (904) 232-1557.

Sincerely,

Meredith A. Moreno, M.A., RPA
Cultural Resources Chief
Deputy, Environmental Branch

Enclosure

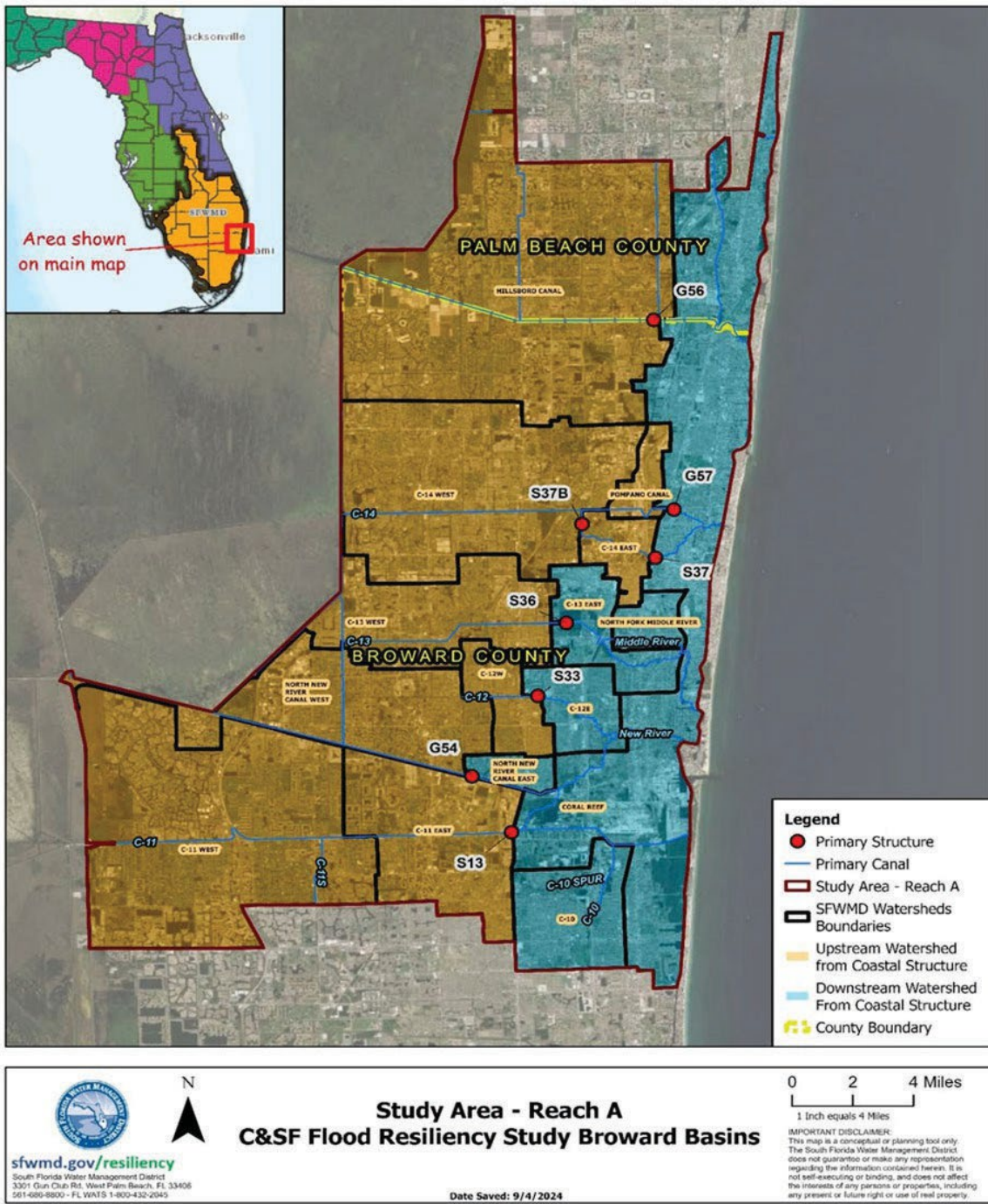


Figure 1. Central and Southern Florida Flood Resiliency (Section 203) Study for Broward Basins Study Area



DEPARTMENT OF THE ARMY
U.S. ARMY CORPS OF ENGINEERS, JACKSONVILLE DISTRICT
701 SAN MARCO BOULEVARD
JACKSONVILLE, FLORIDA 32207

December 18, 2024

Planning and Policy Division
Environmental Branch

David Frank
Tribal Historic Preservation Office
Thlopthlocco Tribal Town
P.O. Box 188
Okemah, Oklahoma 748

Re: Section 106 Review Initiation and Scoping for the Central and Southern Florida (C&SF) Flood Resiliency Study (Section 203) Broward Basins Project, Broward County Florida.

Dear Mr. Frank:

The U.S. Army Corps of Engineers, Jacksonville District (Corps) is beginning preparation of a National Environmental Policy Act (NEPA) document for the Central and Southern Florida (C&SF) Flood Resiliency (Section 203) Study for Broward Basins on behalf of the non-federal interest, the South Florida Water Management District (SFWMD). The SFWMD is conducting a feasibility study pursuant to Section 203 of the Water Resources Development Act (WRDA) of 1986, as amended, for submission to the Assistant Secretary of the Army for Civil Works. The Corps intends to support the Assistant Secretary of the Army for Civil Works review of the SFWMD's study by preparing a NEPA assessment concurrent with the SFWMD feasibility study.

The C&SF Flood Resiliency (Section 203) Study for Broward Basins builds on previous work completed for the C&SF Flood Resiliency Study (Section 216) with a focus on developing alternatives and identification of a recommended plan that will provide continued and improved flood risk management to reduce the most immediate risks resulting from land development and climate change, including sea level rise, in Broward County, Florida. The purpose of the associated NEPA document is to complete the federal compliance requirements related to the Broward Basins study for use by the SFWMD in completing the Section 203 Feasibility Report.

The study area is approximately 420 square miles and lies within eastern portions of Broward County (Figure 1). The study area specifically consists of nine watershed basins with a network of nine primary canals and rivers managed by eight main water control structures, and other non-managed watersheds downstream of each water control structure. Flood risk management measures may include a combination of structural, non-structural, and natural and nature-based features. The Corps has

determined this study constitutes an undertaking as defined in 36 C.F.R. § 800.16(y) and is initiating consultation under Section 106 of the National Historic Preservation Act (NHPA) (54 U.S.C. § 306108), and its implementing regulations (36 C.F.R. § 800).

The Corps appreciates any input your office may have regarding the study, as well as methods to identify historic properties and assess project effects. As the Study develops, the Corps will identify an area of potential effects, identify historic properties, and assess potential effects in consultation with your office. If your office has any immediate comments, please respond within 30 days from receipt of this letter. Please contact Mr. Marc Tiemann with any additional questions or concerns by email at Marc.A.Tiemann@usace.army.mil or by telephone at (904) 232-1557.

Sincerely,

Meredith A. Moreno, M.A., RPA
Cultural Resources Chief
Deputy, Environmental Branch

Enclosure

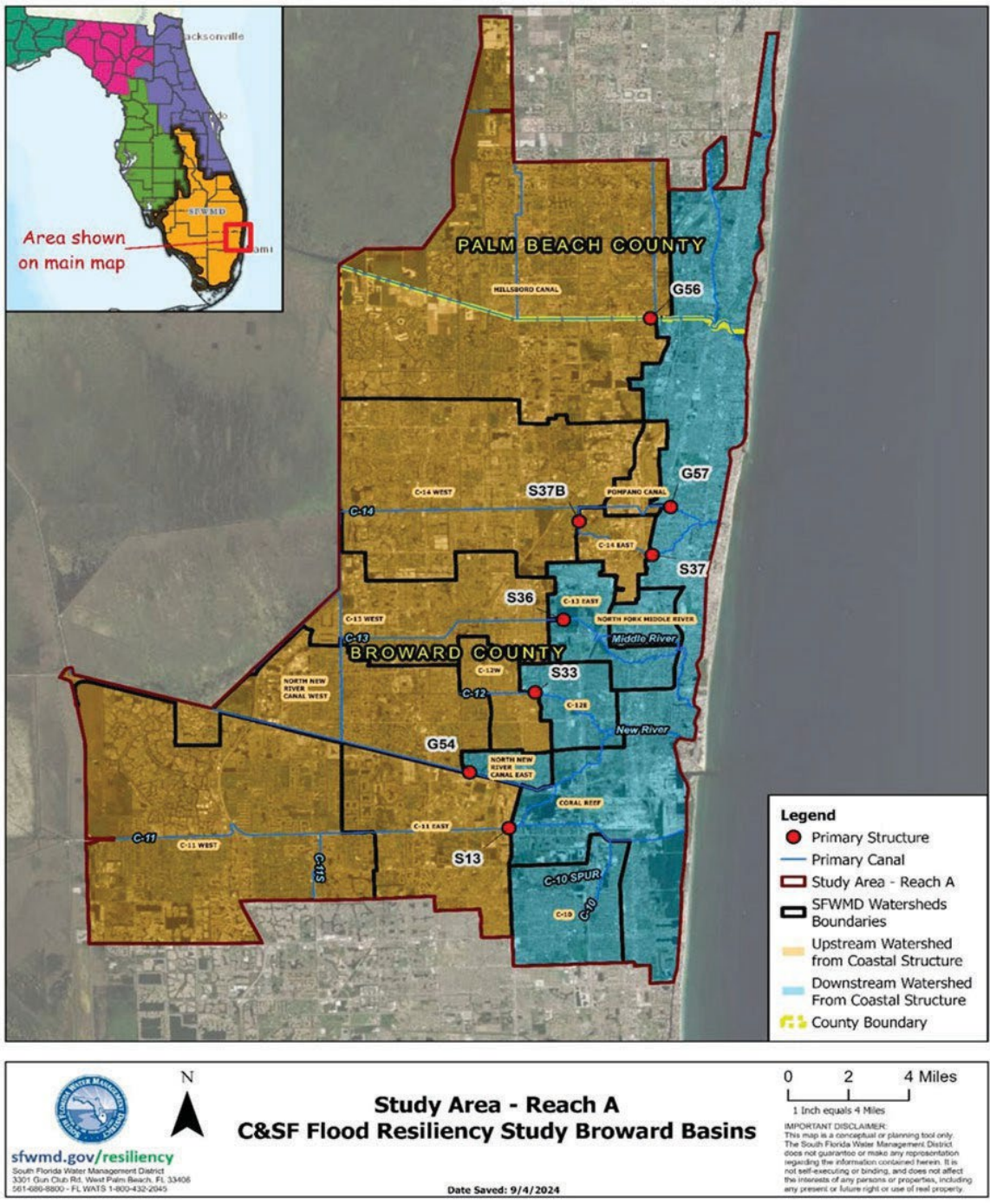


Figure 1. Central and Southern Florida Flood Resiliency (Section 203) Study for Broward Basins Study Area

K.1.3 State Historic Preservation Office Consultation Letter



DEPARTMENT OF THE ARMY
U.S. ARMY CORPS OF ENGINEERS, JACKSONVILLE DISTRICT
701 SAN MARCO BOULEVARD
JACKSONVILLE, FLORIDA 32207

January 7, 2026

Planning and Policy Division
Environmental Branch

Alissa Slade Lotane
State Historic Preservation Officer
Division of Historical Resources
500 South Bronough Street
Tallahassee, Florida 32399-0250

Re: Central and Southern Florida Flood Resiliency Study (Section 203) Broward Basins Project, Broward County Florida, Cultural Resource Report and Determination of effects consultation

Dear Ms. Lotane:

The South Florida Water Management District (SFWMD) conducted a feasibility study to explore and propose updates and changes to structures within the Central and Southern Florida (C&SF) system to improve flood resiliency within Broward County under Section 203 of the Water Resources Development Act of 1986. This effort is titled the C&SF Resiliency Study (Section 203) Broward Basins project (project). The U.S. Army Corps of Engineers, Jacksonville District (Corps) initiated consultation with your office for the Project and provided a study area (**Figure 1**) on December 18, 2024. The study selected eight structures within this area to prioritize for potential improvements. Due to the distance between each structure and the focus of the improvements on the structures themselves, the area of potential effect (APE) for the study is comprised of the discrete and discontinuous areas around each structure which will be impacted by selected measures at that location. SFWMD has recommend Alternative RO (**Figure 2**) as the tentatively selected plan. The measures selected for each focus area are presented in **Table 1**.

Table 1. Alternative RO Proposed Improvements

Primary Structure	General Description	Design Pumping Capacity (cfs)	Number of Spillway Gates	Pump Station
G-56 Gated Spillway	Existing gated spillway would be demolished, and new gated spillway would be constructed in adjacent, downstream location.	Same as No Action (none)	4	No
G-57 Gated Spillway	Existing gated spillway would be demolished, and new gated spillway would be constructed in adjacent, upstream location.	Same as No Action (none)	2	No

S-37B Gated Spillway	Existing gated spillway would be demolished, and new gated spillway would be constructed in adjacent, upstream location.	Same as No Action (none)	2	No
S-37A Gated Spillway	Existing gated spillway would be demolished, and new pump station and new gated spillway would be constructed in the same location.	1,200	3	Yes
S-36 Gated Spillway	Existing gated spillway would be demolished, and new pump station and new gated spillway would be constructed in the same location.	510	2	Yes
S-33 Gated Spillway	Existing gated spillway would be demolished, and new pump station and new gated spillway would be constructed in adjacent, upstream location. Bank improvements on south side.	510	2	Yes
G-54 Gated Spillway	Existing gated spillway would be demolished, and new pump station and new gated spillway would be constructed in adjacent, upstream location.	810	4	Yes
S-13 Pump Station and Gated Spillway	Existing pump station and gated spillway and would be demolished, and new pump station and gated spillways would be constructed in adjacent, upstream location.	1,080	2	Yes
Canal	General Description			
G-16 (Pompano) Canal	Construct two 10-ft-diameter culverts parallel to existing 10-ft-diameter culvert located upstream of G-57 Gated Spillway. Existing 10-ft-diameter culvert to remain.			
G-08 (Hillsboro) Canal, C-14 (Cypress Creek) Canal, C-11 (South New River) Canal	Enlarge cross-sectional flow area of these canals via dredging within canal segments to improve water conveyance.			

Notes: WCS = water control structure; cfs = cubic feet per second

To assess potential effects of Alternative RO to cultural resources SFWMD contracted Janus Research, Inc. (Janus) to conduct a cultural resource assessment within the APE. The resulting document, entitled *Cultural Resources Assessment Survey of Broward Spillways Gate Replacement Project*, (Janus 2025) and is included with this letter for your review. As a result of the survey 183 cultural resources were identified within the APE, of which, 12 were previously recorded. Of the 171 newly recorded resources, two are recommended eligible for listing in the National Register of Historic Places (NRHP). The Deerfield Lock is recorded in the Florida Master Site File (FMSF) as 8BD10412 and is located in the G-56 APE. The lock is recommended eligible for listing in the NRHP as a contributing element to the previously determined eligible Hillsboro Canal (8BD03229/8PB10311). The SFWMD S-13 Spillway is recorded in the FMSF as 8BD10424 and located in the S-13 APE. The spillway is recommended eligible for listing in the NRHP as a contributing element to the previously determined eligible South New River Canal (8BD4153). The identified cultural resources, their associated eligibility or determination, and relationship to Alternative RO are presented in **Table 2**.

Based on these results of this survey and review of the recommended alternative, the Corps has determined that Alternative RO will have an adverse effect to two historic properties listed in or eligible for listing in the NRHP and are associated with the APE for focus areas G-54 and S-13. The construction of a new pump station and gated spillway for the G-54 improvements will necessitate the demolition of the retired boat lock directly to the east in order to function effectively (**Figure 3**). This lock is identified as

Lock #1, North New River Canal, and is recorded in the Florida Master Site File (FMSF) as 8BD00058. The resource was determined eligible for listing in the NRHP in 1978 and recorded in the National Register Information System as 78000932. The construction of a new gated spillway as part of the proposed S-13 improvements will necessitate the demolition of the S-13 spillway within the construction footprint (**Figure 4**). This spillway is a contributing element of the South New River Canal which is recorded in the FMSF as 8BD04153 and has been determined eligible for listing in the NRHP. The Corps proposes the development of a Memorandum of Agreement (MOA) to mitigate for these adverse effects. Due to current timelines associated with this Project, the Corps has provided a draft MOA for your review and comment.

Pursuant to Section 106 of the National Historic Preservation Act (54 USC 300101) and its implementing regulations (36 CFR 800), the Corps kindly requests your comments on the enclosed draft report prepared by Janus and the draft MOA, and concurrence on the determinations of NRHP eligibility as outlined in Table 2 and the determination of adverse effect for Lock #1 and the S-13 spillway. The Corps is also notifying the Advisory Council on Historic Preservation of the adverse effect finding per 36 CFR 800.6 (a)(1). If there are any questions, please contact Mr. Jon Simon Suarez at 904-232-3634 or e-mail at JonSimon.C.Suarez@usace.army.mil.

Sincerely,



Meredith A. Moreno, M.A., RPA
Cultural Resources Chief
Deputy, Environmental Branch

Enclosures:

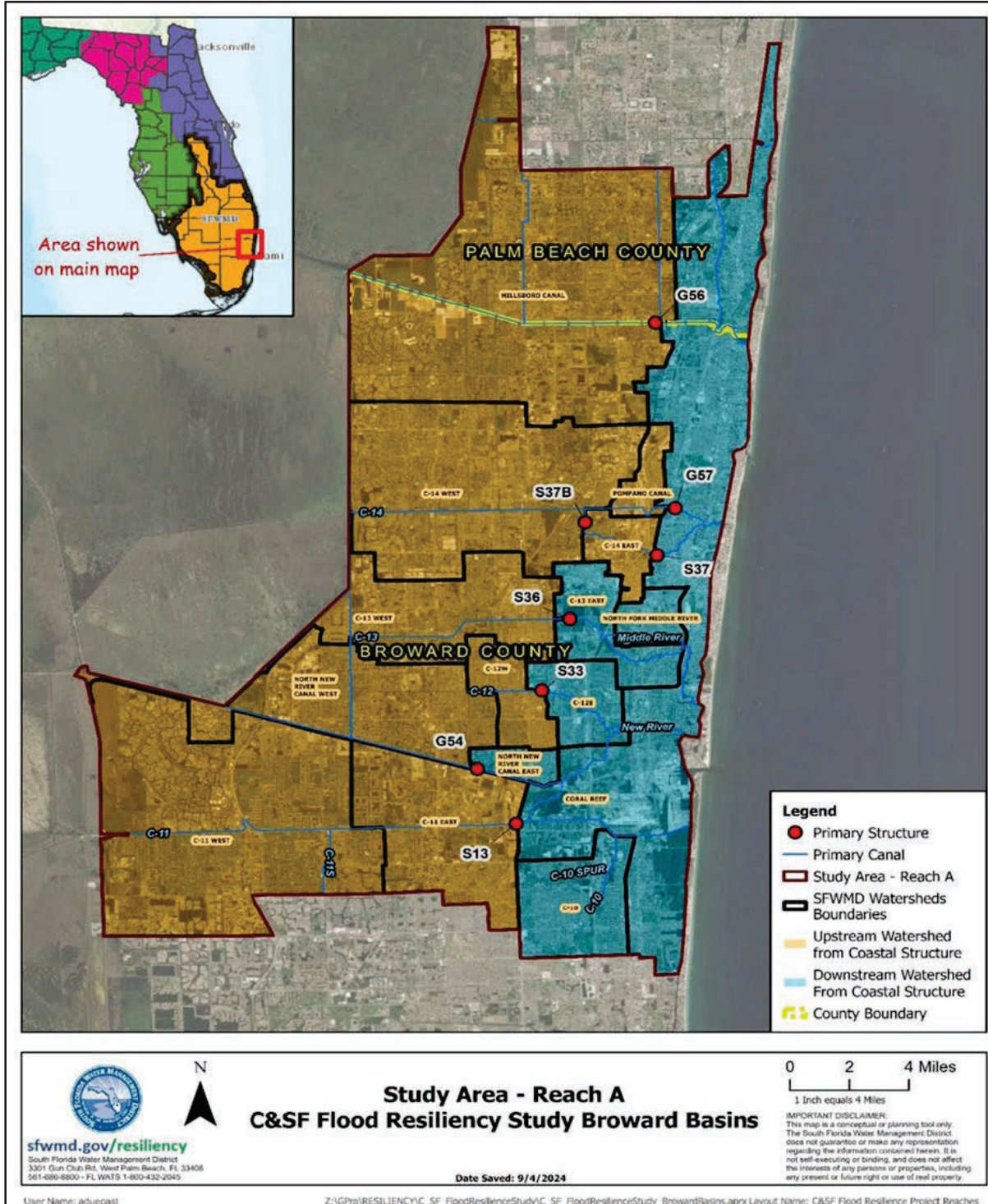


Figure 1. Central and Southern Florida Resiliency (Section 203) Study Area with focus structures noted with red dots.

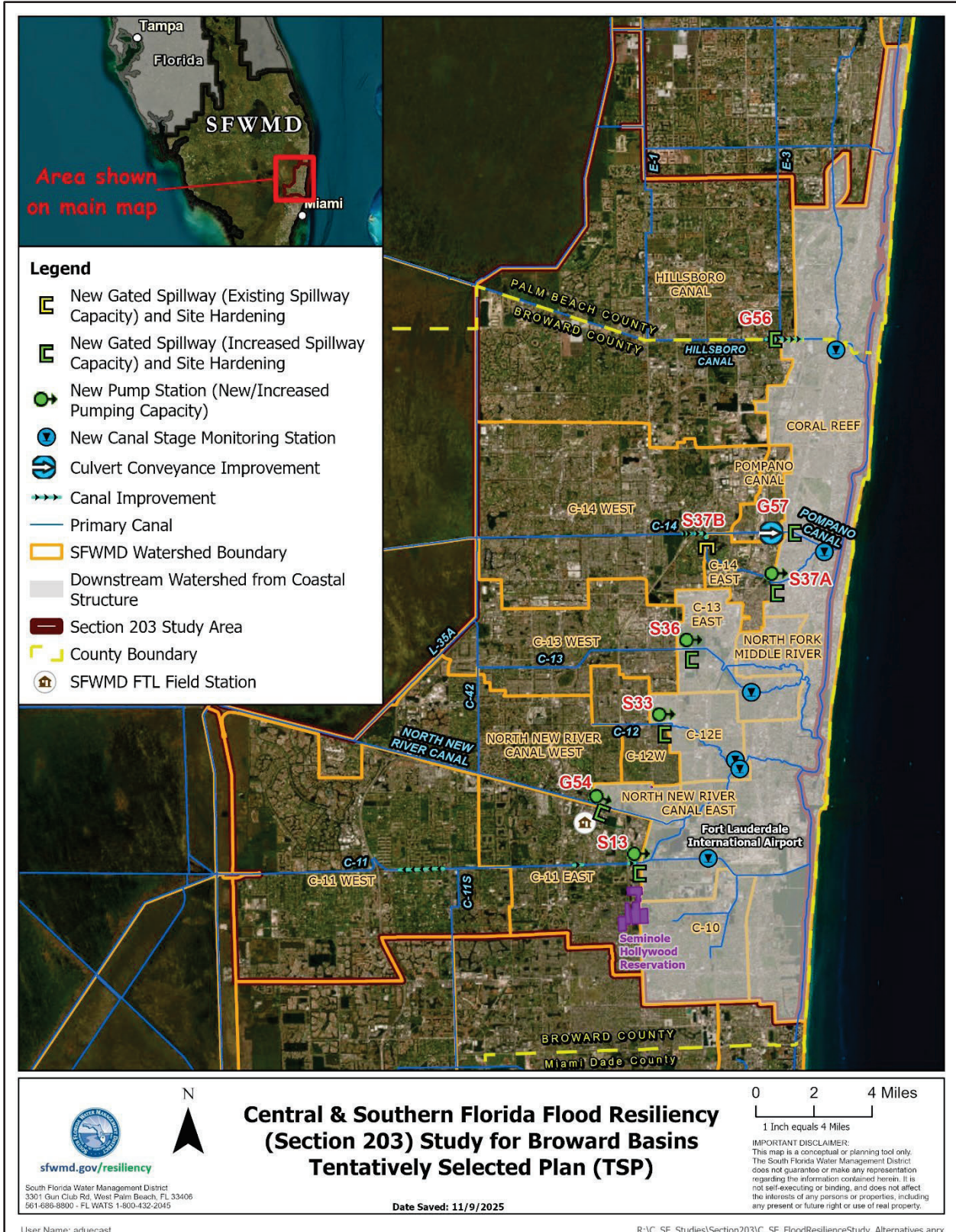


Figure 2. Alternative RO

Table 2. Cultural Resources Identified and Assessed with the APE.

Previously Recorded	FMSF ID	Name	Eligibility Status	Associated APE	Impacts under Alternate RO
	8BD00058	Lock #1, North New River Canal	NRHP listed (NRIS 78000932)	G-54	Adverse Effect
	8BD03225	Middle River Canal	Previously determined ineligible	S-36	No Effect
	8BD03226	Pompano Canal	Previously determined ineligible	S-37A, S-37B, G-57	No Effect
	8PB03229/8PB10311	Hillsboro Canal	Previously determined ineligible	G-56	No Effect
	8BD03279	North New River Canal	Eligible for listing	G-54	No Effect
	8BD03917	Holloway Canal	Ineligible	G-54	No Effect
	8BD04087	FEC Railway	Eligible for listing	S-37A, G-57	No Effect
	8BD04153	South New River Canal	Eligible for listing	S-13	Adverse Effect
	8BD04227	Dixie Highway	Previously determined ineligible	G-57	No Effect
	8BD04253	C-12 Canal	Previously determined ineligible	S-33	No Effect
	8BD04860	FEC Bridge Over Cypress Creek Canal	Eligible as contributing to 8BD04087	S-37A	No Effect
	8PB10953	E-3 Canal	Ineligible	G-56	No Effect
	Newly Recorded	FMSF ID	Name	Eligibility Determination	Associated APE
8BD10350		4521 SW 48th Avenue	Ineligible	S-13	No Effect
8BD10351		4511 SW 48th Avenue	Ineligible	S-13	No Effect
8BD10352		4501 SW 48th Avenue	Ineligible	S-13	No Effect
8BD10353		4500 SW 48th Avenue	Ineligible	S-13	No Effect
8BD10354		4510 SW 48th Avenue	Ineligible	S-13	No Effect
8BD10355		4520 SW 48th Avenue	Ineligible	S-13	No Effect
8BD10356		4521 SW 47th Terrace	Ineligible	S-13	No Effect
8BD10357		4511 SW 47th Terrace	Ineligible	S-13	No Effect
8BD10358		4501 SW 47th Terrace	Ineligible	S-13	No Effect
8BD10359		4500 SW 47th Terrace	Ineligible	S-13	No Effect

8BD10360	4520 SW 47th Terrace	Ineligible	S-13	No Effect
8BD10361	4530 SW 47th Terrace	Ineligible	S-13	No Effect
8BD10362	4701 SW 46th Terrace	Ineligible	S-13	No Effect
8BD10363	4698 SW 46th Terrace	Ineligible	S-13	No Effect
8BD10364	SFMWD S-33 Spillway	Insufficient Information	S-33	No Effect
8BD10365	4715 SW 46th Way	Ineligible	S-13	No Effect
8BD10366	4713 SW 46th Way	Ineligible	S-13	No Effect
8BD10367	4721 SW 46th Lane	Ineligible	S-13	No Effect
8BD10368	4719 SW 46th Lane	Ineligible	S-13	No Effect
8BD10369	4714 SW 46th Lane	Ineligible	S-13	No Effect
8BD10370	4716 SW 46th Lane	Ineligible	S-13	No Effect
8BD10371	4718 SW 46th Lane	Ineligible	S-13	No Effect
8BD10372	4500 S State Road 7	Ineligible	S-13	No Effect
8BD10373	Two Bills Seafood/4501 SW 44th Avenue	Ineligible	S-13	No Effect
8BD10374	3701 NW 9th Court	Ineligible	S-33	No Effect
8BD10375	3651 NW 9th Court	Ineligible	S-33	No Effect
8BD10376	3641 NW 9th Court	Ineligible	S-33	No Effect
8BD10377	3631 NW 9th Court	Ineligible	S-33	No Effect
8BD10378	3621 NW 9th Court	Ineligible	S-33	No Effect
8BD10379	3611 NW 9th Court	Ineligible	S-33	No Effect
8BD10380	3601 NW 9th Court	Ineligible	S-33	No Effect
8BD10381	3571 NW 9th Court	Ineligible	S-33	No Effect
8BD10382	3561 NW 9th Court	Ineligible	S-33	No Effect
8BD10383	3551 NW 9th Court	Ineligible	S-33	No Effect
8BD10384	3531 NW 9th Court	Ineligible	S-33	No Effect
8BD10385	3521 NW 9th Court	Ineligible	S-33	No Effect
8BD10386	3511 NW 9th Court	Ineligible	S-33	No Effect
8BD10387	3501 NW 9th Court	Ineligible	S-33	No Effect
8BD10388	950 NW 35th Avenue	Ineligible	S-33	No Effect
8BD10389	960 NW 35th Avenue	Ineligible	S-33	No Effect
8BD10390	961 NW 34th Terrace	Ineligible	S-33	No Effect
8BD10391	3461 NW 9th Court	Ineligible	S-33	No Effect
8BD10392	3451 NW 9th Court	Ineligible	S-33	No Effect
8BD10393	3441 NW 9th Court	Ineligible	S-33	No Effect
8BD10394	3431 NW 9th Court	Ineligible	S-33	No Effect
8BD10395	3421 NW 9th Court	Ineligible	S-33	No Effect

8BD10396	3411 NW 9th Court	Ineligible	S-33	No Effect
8BD10397	961 NW 34th Avenue	Ineligible	S-33	No Effect
8BD10398	971 NW 34th Avenue	Ineligible	S-33	No Effect
8BD10399	981 NW 34th Avenue	Ineligible	S-33	No Effect
8BD10400	Church of the Lord Jesus/970 NW 34th Ave	Ineligible	S-33	No Effect
8BD10401	Wheels/Tires 3581 W Sunrise Boulevard	Ineligible	S-33	No Effect
8BD10402	Moonlight Ranch Mobile Home Park	Ineligible	S-13	No Effect
8BD10403	937 NE 63rd Court	Ineligible	3-37A	No Effect
8BD10404	941 NE 63rd Court	Ineligible	3-37A	No Effect
8BD10405	971 NE 63rd Court	Ineligible	3-37A	No Effect
8BD10406	1013 NE 63rd Court	Ineligible	3-37A	No Effect
8BD10407	1001 NE 63rd Court	Ineligible	3-37A	No Effect
8BD10408	SFWMD S-37A Spillway	Insufficient Information	3-37A	No Effect
8BD10409	1009 NE 63rd Court	Ineligible	3-37A	No Effect
8BD10410	1017 NE 63rd Court	Ineligible	3-37A	No Effect
8BD10411	SFWMD S-13 Spillway	Insufficient Information	S-36	No Effect
8BD10412	Deerfield Lock, Hillsborro	Eligible as contributing to 8BD03229	G-56	No Effect
8BD10413	1031 NE 63rd Court	Ineligible	S-37A	No Effect
8BD10414	1037 NE 63rd Court	Ineligible	S-37A	No Effect
8BD10415	1041 NE 63rd Court	Ineligible	S-37A	No Effect
8BD10416	1045 NE 63rd Court	Ineligible	S-37A	No Effect
8BD10417	1049 NE 63rd Court	Ineligible	S-37A	No Effect
8BD10419	1057 NE 63rd Court	Ineligible	S-37A	No Effect
8BD10420	1061 NE 63rd Court	Ineligible	S-37A	No Effect
8BD10421	1065 NE 63rd Court	Ineligible	S-37A	No Effect
8BD10422	1069 NE 63rd Court	Ineligible	S-37A	No Effect
8BD10423	1077 NE 63rd Court	Ineligible	S-37A	No Effect
8BD10424	SFWMD S-13 Spillway	Eligible as contributing to 8BD04153	S-13	No Effect
8BD10425	6360 NE 11th Avenue	Ineligible	S-37A	No Effect
8BD10426	1833 SW 9th Drive	Ineligible	S-37A	No Effect
8BD10427	1837 SW 9th Drive	Ineligible	S-37A	No Effect
8BD10428	1841 SW 9th Drive	Ineligible	S-37A	No Effect
8BD10429	1845 SW 9th Drive	Ineligible	S-37A	No Effect
8BD10430	1849 SW 9th Drive	Ineligible	S-37A	No Effect

8BD10431	1836 SW 9th Drive	Ineligible	S-37A	No Effect
8BD10432	1830 SW 9th Drive	Ineligible	S-37A	No Effect
8BD10433	1826 SW 9th Drive	Ineligible	S-37A	No Effect
8BD10434	1820 SW 9th Drive	Ineligible	S-37A	No Effect
8BD10435	1834 SW 9th Drive	Ineligible	S-37A	No Effect
8BD10436	Stor All Commercial Center Building 1	Ineligible	S-37A	No Effect
8BD10437	Stor All Commercial Center Building 2	Ineligible	S-37A	No Effect
8BD10438	Stor All Commercial Center Building 3	Ineligible	S-37A	No Effect
8BD10439	1831 SW 7th Avenue	Ineligible	S-37A	No Effect
8BD10440	1841 SW 6th Avenue	Ineligible	S-37A	No Effect
8BD10441	1851 SW 6th Avenue	Ineligible	S-37A	No Effect
8BD10442	1861 SW 6th Avenue	Ineligible	S-37A	No Effect
8BD10443	1850 SW 6th Avenue	Ineligible	S-37A	No Effect
8BD10444	1840 SW 6th Avenue	Ineligible	S-37A	No Effect
8BD10445	470 SW 18th Court	Ineligible	S-37A	No Effect
8BD10446	460 SW 18th Court	Ineligible	S-37A	No Effect
8BD10447	3205 N Palm Aire Drive	Ineligible	S-37B	No Effect
8BD10448	550 Oaks Lane	Ineligible	S-37B	No Effect
8BD10449	350 Oaks Lane	Ineligible	S-37B	No Effect
8BD10450	SFWMD S-37B Spillway	Insufficient Information	S-37B	No Effect
8BD10451	101 E Atlantic Boulevard	Ineligible	G-57	No Effect
8BD10452	First Baptist Church Pompano/138 NE 1st Street	Ineligible	G-57	No Effect
8BD10453	First Baptist Church Preschool	Ineligible	G-57	No Effect
8BD10454	Cypress Park Condos Building 1	Ineligible	G-57	No Effect
8BD10455	Cypress Park Condos Building 2	Ineligible	G-57	No Effect
8BD10456	Cypress Park Condos Clubhouse	Ineligible	G-57	No Effect
8BD10457	Cypress Park Condos Building 3	Ineligible	G-57	No Effect
8BD10458	Cypress Park Condos Building 4	Ineligible	G-57	No Effect
8BD10459	Cypress Park Condos Building 5	Ineligible	G-57	No Effect
8BD10460	159 SE 2nd Avenue	Ineligible	G-57	No Effect
8BD10461	149 SW 2nd Avenue	Ineligible	G-57	No Effect

8BD10462	400 E Atlantic Boulevard	Ineligible	G-57	No Effect
8BD10463	Swaying Palms Mobile Home Park	Ineligible	S-13	No Effect
8BD10464	Cypress Creek Trailer City	Ineligible	S-37A	No Effect
8BD10465	Holiday Village Mobile Home Park	Ineligible	S-37A	No Effect
8BD10466	Stor All Commercial Center	Ineligible	S-37A	No Effect
8BD10467	Palm Aire Country Club Garden Condominium	Ineligible	S-37B	No Effect
8BD10468	Deer Creek Golf Club Course	Ineligible	G-56	No Effect
8BD10469	Cypress Park Condos	Ineligible	G-57	No Effect
8BD10880	Tidewater Estates Mobile Home Park	Ineligible	G-56	No Effect
8BD10901	3151 N Course Lane	Ineligible	S-37B	No Effect
8BD10902	1813 Sabel Drive	Ineligible	G-56	No Effect
8BD10903	1811 Sabel Drive	Ineligible	G-56	No Effect
8BD10904	1809 Sabel Drive	Ineligible	G-56	No Effect
8BD10905	1807 Sabal Drive	Ineligible	G-56	No Effect
8BD10906	1803 Sabel Drive	Ineligible	G-56	No Effect
8BD10907	1801 Sabel Drive	Ineligible	G-56	No Effect
8BD10908	1102 Tidewater Way	Ineligible	G-56	No Effect
8BD10908	1100 Tidewater Way	Ineligible	G-56	No Effect
8BD10911	139 SE 2nd Avenue	Ineligible	G-57	No Effect
8BD10912	7540 SW 20th Street	Ineligible	G-54	No Effect
8BD10913	7520 SW 20th Street	Ineligible	G-54	No Effect
8BD10914	7590 SW 20th Street	Ineligible	G-54	No Effect
8BD10915	7580 SW 20th Street	Ineligible	G-54	No Effect
8BD10916	7560 SW 20th Street	Ineligible	G-54	No Effect
8BD10917	7550 SW 20th Street	Ineligible	G-54	No Effect
8BD10918	7440 SW 20th Street	Ineligible	G-54	No Effect
8BD10919	7420 SW 20th Street	Ineligible	G-54	No Effect
8BD10920	7410 SW 20th Street	Ineligible	G-54	No Effect
8BD10921	7400 SW 20th Street	Ineligible	G-54	No Effect
8BD10922	7340 SW 20th Street	Ineligible	G-54	No Effect
8BD10923	7320 SW 20th Street	Ineligible	G-54	No Effect
8BD10924	7300SW 20th Street	Ineligible	G-54	No Effect
8BD10925	7160 SW 20th Street	Ineligible	G-54	No Effect
8BD10926	7100 SW 20th Street	Ineligible	G-54	No Effect
8BD10927	7050 SW 20th Street	Ineligible	G-54	No Effect

8BD10928	6990 SW 20th Street	Ineligible	G-54	No Effect
8BD10929	6860 SW 20th Street	Ineligible	G-54	No Effect
8BD10930	6760 SW 20th Street	Ineligible	G-54	No Effect
8BD10931	6740 SW 20th Street	Ineligible	G-54	No Effect
8BD10932	6720 SW 20th Street	Ineligible	G-54	No Effect
8BD10933	6700 SW 20th Street	Ineligible	G-54	No Effect
8BD10934	6680 SW 20th Street	Ineligible	G-54	No Effect
8BD10935	6660 SW 20th Street	Ineligible	G-54	No Effect
8BD10936	6640 SW 20th Street	Ineligible	G-54	No Effect
8BD10937	6620 SW 20th Street	Ineligible	G-54	No Effect
8BD10938	6610 SW 20th Street	Ineligible	G-54	No Effect
8BD10939	6600 SW 20th Street	Ineligible	G-54	No Effect
8BD10940	6580 SW 20th Street	Ineligible	G-54	No Effect
8BD10941	6560 SW 20th Street	Ineligible	G-54	No Effect
8BD10942	6540 SW 20th Street	Ineligible	G-54	No Effect
8BD10943	6520 SW 20th Street	Ineligible	G-54	No Effect
8BD10944	6510 SW 20th Street	Ineligible	G-54	No Effect
8BD10945	6500 SW 20th Street	Ineligible	G-54	No Effect
8BD10946	6502 SW 20th Street	Ineligible	G-54	No Effect
8BD10947	2050 SW 56th Avenue	Ineligible	G-54	No Effect
8BD10948	2040 SW 56th Avenue	Ineligible	G-54	No Effect
8BD10949	2020 SW 56th Avenue	Ineligible	G-54	No Effect
8BD10950	2010 SW 56th Avenue	Ineligible	G-54	No Effect
8BD10951	2000 SW 56th Avenue	Ineligible	G-54	No Effect
8BD10952	5340 SW 21st Court	Ineligible	G-54	No Effect

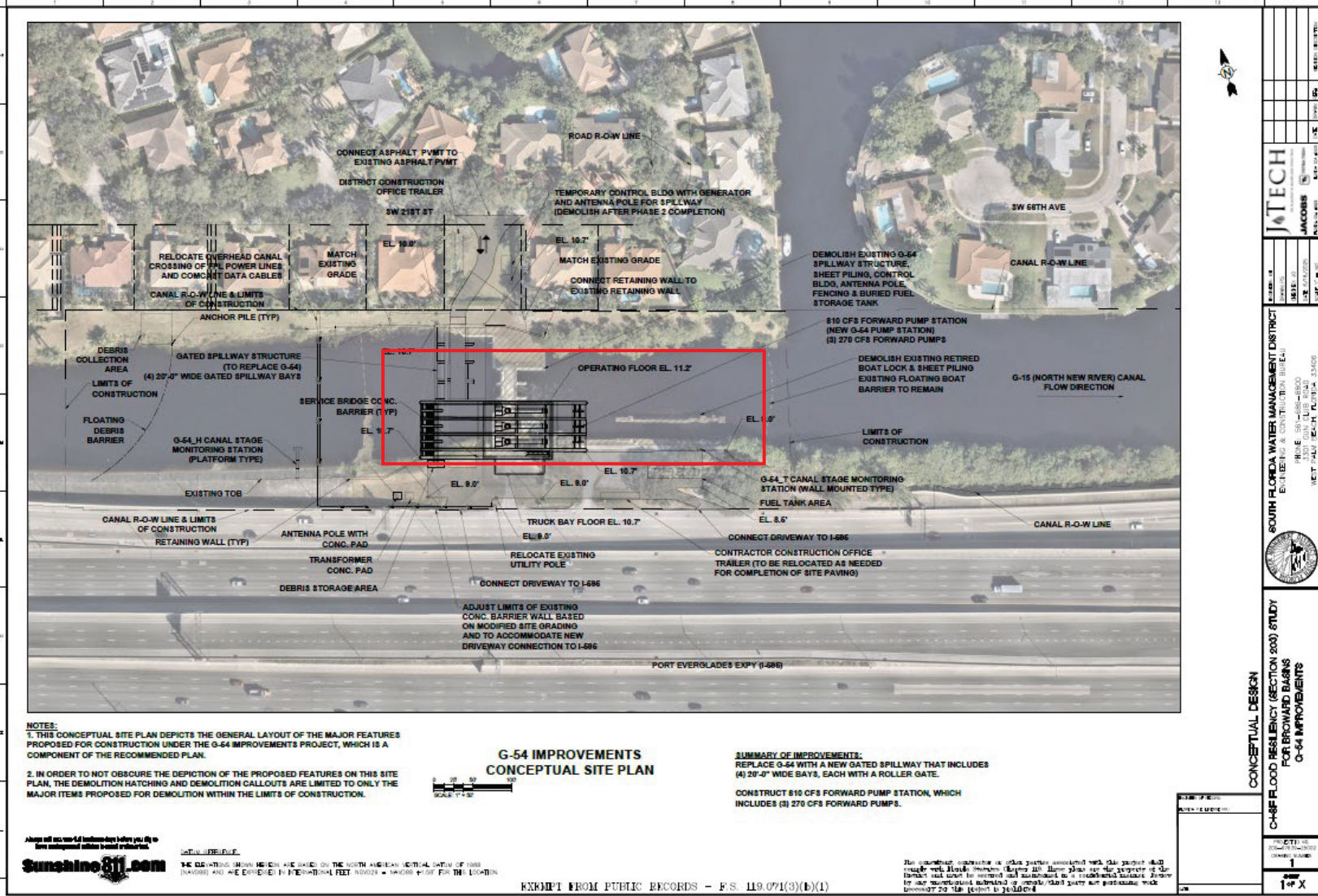


Figure 3. The location of Lock #1, North New River Canal, within the G-54 improvement plan and associate impacts (red box).

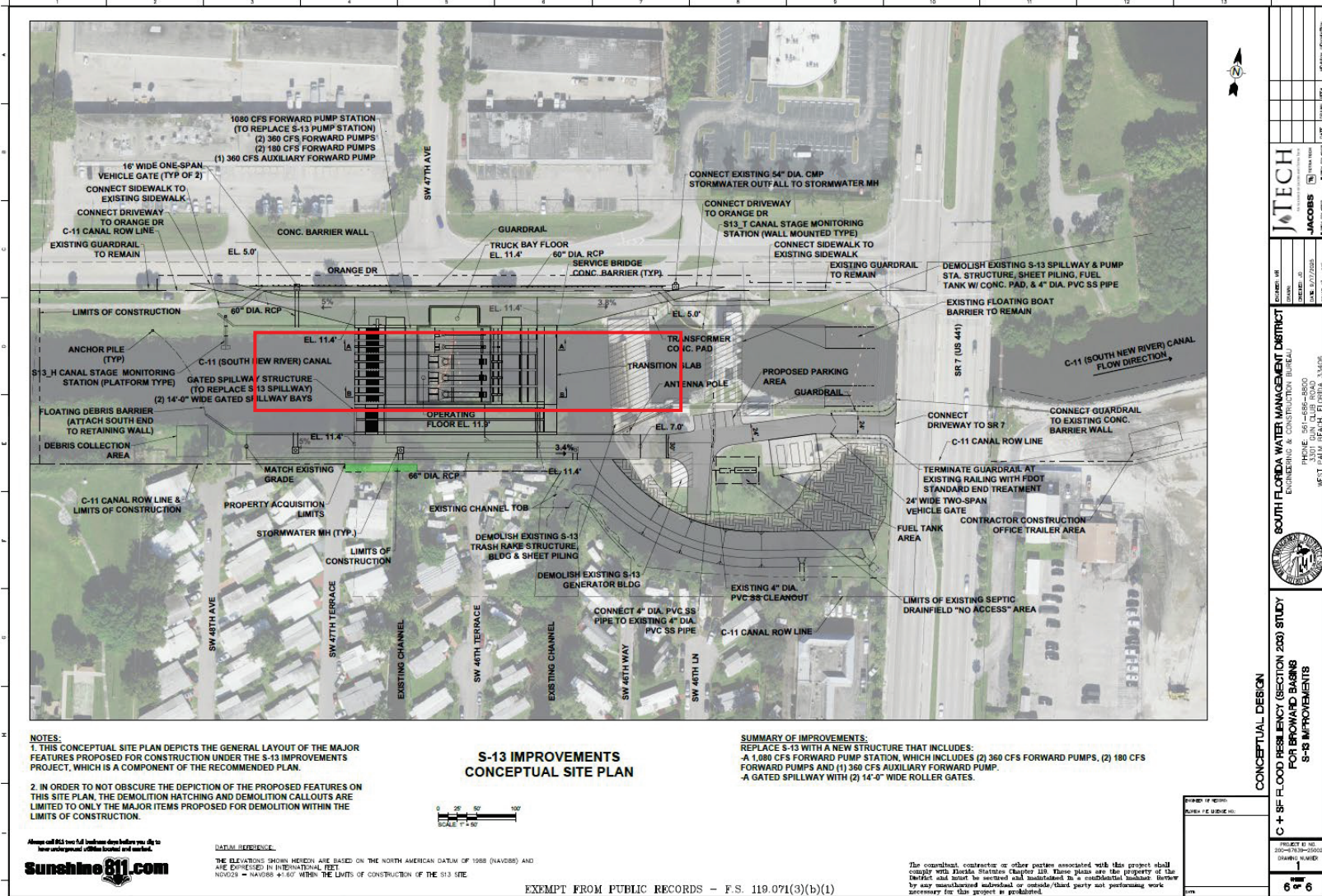


Figure 4. The location of S-13 spillway of the South New River Canal within the S-13 improvement and associated impacts (red box).

K.1.4 Tribal Consultation Letters



DEPARTMENT OF THE ARMY
U.S. ARMY CORPS OF ENGINEERS, JACKSONVILLE DISTRICT
701 SAN MARCO BOULEVARD
JACKSONVILLE, FLORIDA 32207

January 7, 2026

Planning and Policy Division
Environmental Branch

Jason Daniel, Ph.D.
Tribal Historic Preservation Officer
Miccosukee Tribe of Indians
P.O. Box 440021
Tamiami Station
Miami, FL 32399-0250

Re: Central and Southern Florida Flood Resiliency Study (Section 203) Broward Basins Project, Broward County Florida, Cultural Resource Report and Determination of effects consultation

Dear Dr. Daniel:

The South Florida Water Management District (SFWMD) conducted a feasibility study to explore and propose updates and changes to structures within the Central and Southern Florida (C&SF) system to improve flood resiliency within Broward County under Section 203 of the Water Resources Development Act of 1986. This effort is titled the C&SF Resiliency Study (Section 203) Broward Basins project (project). The U.S. Army Corps of Engineers, Jacksonville District (Corps) initiated consultation with your office for the Project and provided a study area (**Figure 1**) on December 18, 2024. The study selected eight structures within this area to prioritize for potential improvements. Due to the distance between each structure and the focus of the improvements on the structures themselves, the area of potential effect (APE) for the study is comprised of the discrete and discontinuous areas around each structure which will be impacted by selected measures at that location. SFWMD has recommend Alternative RO (**Figure 2**) as the tentatively selected plan. The measures selected for each focus area are presented in **Table 1**.

Table 1. Alternative RO Proposed Improvements

Primary Structure	General Description	Design Pumping Capacity (cfs)	Number of Spillway Gates	Pump Station
G-56 Gated Spillway	Existing gated spillway would be demolished, and new gated spillway would be constructed in adjacent, downstream location.	Same as No Action (none)	4	No
G-57 Gated Spillway	Existing gated spillway would be demolished, and new gated spillway would be constructed in adjacent, upstream location.	Same as No Action (none)	2	No

S-37B Gated Spillway	Existing gated spillway would be demolished, and new gated spillway would be constructed in adjacent, upstream location.	Same as No Action (none)	2	No
S-37A Gated Spillway	Existing gated spillway would be demolished, and new pump station and new gated spillway would be constructed in the same location.	1,200	3	Yes
S-36 Gated Spillway	Existing gated spillway would be demolished, and new pump station and new gated spillway would be constructed in the same location.	510	2	Yes
S-33 Gated Spillway	Existing gated spillway would be demolished, and new pump station and new gated spillway would be constructed in adjacent, upstream location. Bank improvements on south side.	510	2	Yes
G-54 Gated Spillway	Existing gated spillway would be demolished, and new pump station and new gated spillway would be constructed in adjacent, upstream location.	810	4	Yes
S-13 Pump Station and Gated Spillway	Existing pump station and gated spillway and would be demolished, and new pump station and gated spillways would be constructed in adjacent, upstream location.	1,080	2	Yes
Canal	General Description			
G-16 (Pompano) Canal	Construct two 10-ft-diameter culverts parallel to existing 10-ft-diameter culvert located upstream of G-57 Gated Spillway. Existing 10-ft-diameter culvert to remain.			
G-08 (Hillsboro) Canal, C-14 (Cypress Creek) Canal, C-11 (South New River) Canal	Enlarge cross-sectional flow area of these canals via dredging within canal segments to improve water conveyance.			

Notes: WCS = water control structure; cfs = cubic feet per second

To assess potential effects of Alternative RO to cultural resources SFWMD contracted Janus Research, Inc. (Janus) to conduct a cultural resource assessment within the APE. The resulting document, entitled *Cultural Resources Assessment Survey of Broward Spillways Gate Replacement Project*, (Janus 2025) and is included with this letter for your review. As a result of the survey 183 cultural resources were identified within the APE, of which, 12 were previously recorded. Of the 171 newly recorded resources, two are recommended eligible for listing in the National Register of Historic Places (NRHP). The Deerfield Lock is recorded in the Florida Master Site File (FMSF) as 8BD10412 and is located in the G-56 APE. The lock is recommended eligible for listing in the NRHP as a contributing element to the previously determined eligible Hillsboro Canal (8BD03229/8PB10311). The SFWMD S-13 Spillway is recorded in the FMSF as 8BD10424 and located in the S-13 APE. The spillway is recommended eligible for listing in the NRHP as a contributing element to the previously determined eligible South New River Canal (8BD4153). The identified cultural resources, their associated eligibility or determination, and relationship to Alternative RO are presented in **Table 2**.

Based on these results of this survey and review of the recommended alternative, the Corps has determined that Alternative RO will have an adverse effect to two historic properties listed in or eligible for listing in the NRHP and are associated with the APE for focus areas G-54 and S-13. The construction of a new pump station and gated spillway for the G-54 improvements will necessitate the demolition of the retired boat lock directly to the east in order to function effectively (**Figure 3**). This lock is identified as

Lock #1, North New River Canal, and is recorded in the Florida Master Site File (FMSF) as 8BD00058. The resource was determined eligible for listing in the NRHP in 1978 and recorded in the National Register Information System as 78000932. The construction of a new gated spillway as part of the proposed S-13 improvements will necessitate the demolition of the S-13 spillway within the construction footprint (**Figure 4**). This spillway is a contributing element of the South New River Canal which is recorded in the FMSF as 8BD04153 and has been determined eligible for listing in the NRHP. The Corps proposes the development of a Memorandum of Agreement (MOA) to mitigate for these adverse effects and invites your office to participate as a concurring party. Due to current timelines associated with this Project, the Corps has provided a draft MOA for your review and comment.

Pursuant to Section 106 of the National Historic Preservation Act (54 USC 300101) and its implementing regulations (36 CFR 800), the Corps kindly requests your comments on the enclosed draft report prepared by Janus, the draft MOA, the determinations of NRHP eligibility as outlined in Table 2, and the determination of adverse effect for Lock #1 and the S-13 spillway. The Corps is also notifying the Advisory Council on Historic Preservation of the adverse effect finding per 36 CFR 800.6 (a)(1). If there are any questions, please contact Mr. Jon Simon Suarez at 904-232-3634 or e-mail at JonSimon.C.Suarez@usace.army.mil.

Sincerely,

A handwritten signature in black ink, appearing to read 'M. Moreno', with a long horizontal flourish extending to the right.

Meredith A. Moreno, M.A., RPA
Cultural Resources Chief
Deputy, Environmental Branch

Enclosures:

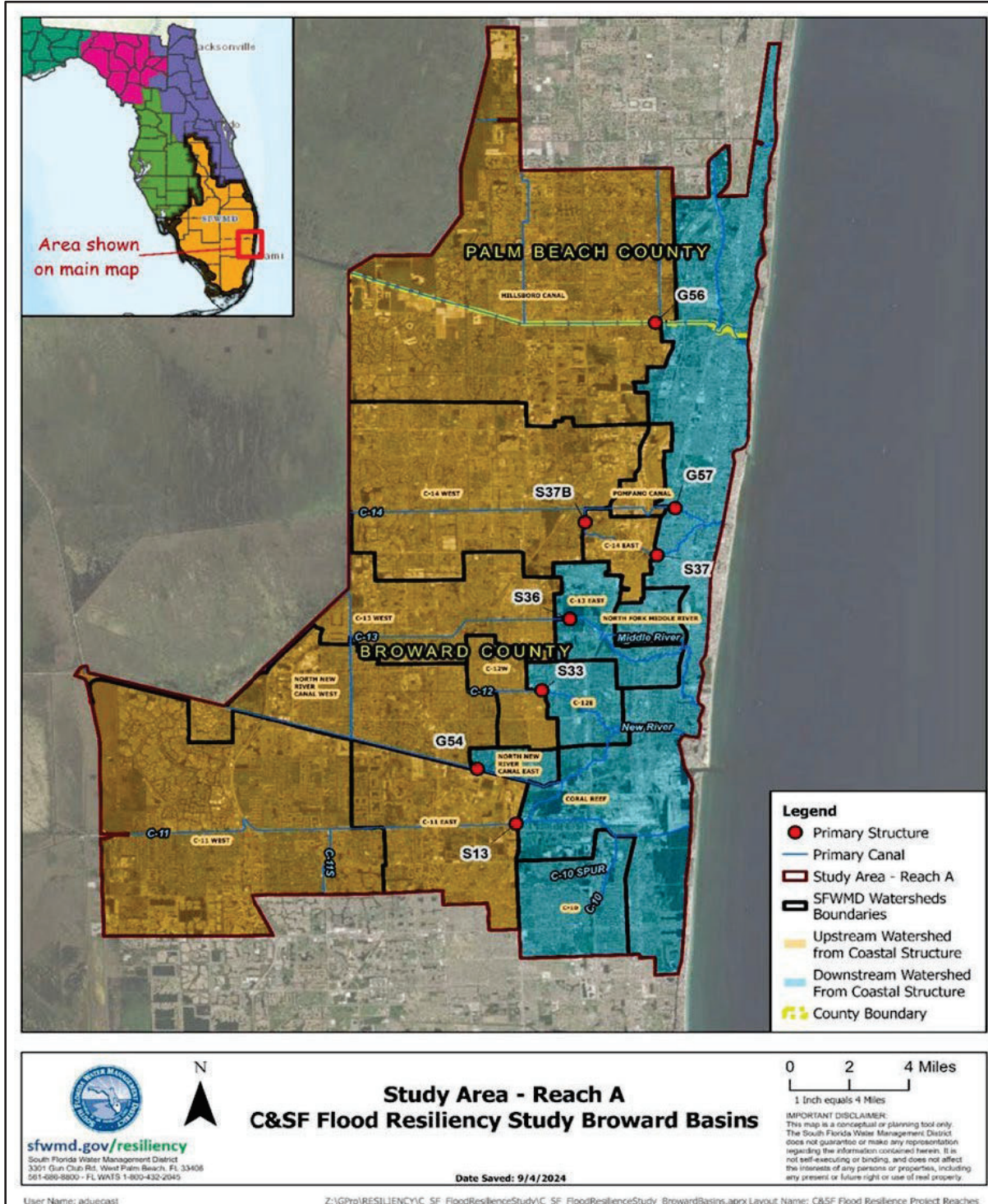


Figure 1. Central and Southern Florida Resiliency (Section 203) Study Area with focus structures noted with red dots.

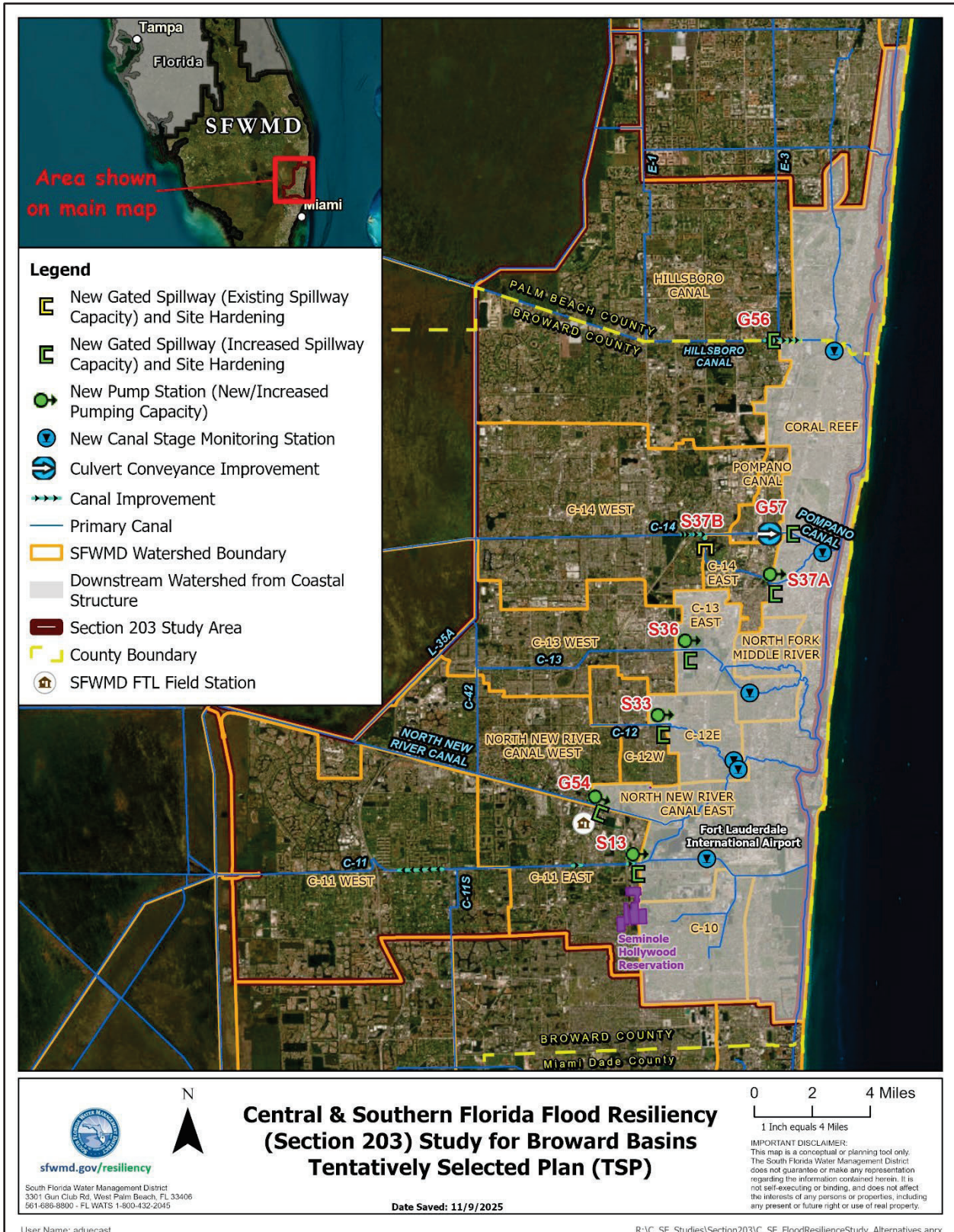


Figure 2. Alternative RO

Table 2. Cultural Resources Identified and Assessed with the APE.

Previously Recorded	FMSF ID	Name	Eligibility Status	Associated APE	Impacts under Alternate RO
	8BD00058	Lock #1, North New River Canal	NRHP listed (NRIS 78000932)	G-54	Adverse Effect
	8BD03225	Middle River Canal	Previously determined ineligible	S-36	No Effect
	8BD03226	Pompano Canal	Previously determined ineligible	S-37A, S-37B, G-57	No Effect
	8PB03229/8PB10311	Hillsboro Canal	Previously determined ineligible	G-56	No Effect
	8BD03279	North New River Canal	Eligible for listing	G-54	No Effect
	8BD03917	Holloway Canal	Ineligible	G-54	No Effect
	8BD04087	FEC Railway	Eligible for listing	S-37A, G-57	No Effect
	8BD04153	South New River Canal	Eligible for listing	S-13	Adverse Effect
	8BD04227	Dixie Highway	Previously determined ineligible	G-57	No Effect
	8BD04253	C-12 Canal	Previously determined ineligible	S-33	No Effect
	8BD04860	FEC Bridge Over Cypress Creek Canal	Eligible as contributing to 8BD04087	S-37A	No Effect
	8PB10953	E-3 Canal	Ineligible	G-56	No Effect
	Newly Recorded	FMSF ID	Name	Eligibility Determination	Associated APE
8BD10350		4521 SW 48th Avenue	Ineligible	S-13	No Effect
8BD10351		4511 SW 48th Avenue	Ineligible	S-13	No Effect
8BD10352		4501 SW 48th Avenue	Ineligible	S-13	No Effect
8BD10353		4500 SW 48th Avenue	Ineligible	S-13	No Effect
8BD10354		4510 SW 48th Avenue	Ineligible	S-13	No Effect
8BD10355		4520 SW 48th Avenue	Ineligible	S-13	No Effect
8BD10356		4521 SW 47th Terrace	Ineligible	S-13	No Effect
8BD10357		4511 SW 47th Terrace	Ineligible	S-13	No Effect
8BD10358		4501 SW 47th Terrace	Ineligible	S-13	No Effect
8BD10359		4500 SW 47th Terrace	Ineligible	S-13	No Effect

8BD10360	4520 SW 47th Terrace	Ineligible	S-13	No Effect
8BD10361	4530 SW 47th Terrace	Ineligible	S-13	No Effect
8BD10362	4701 SW 46th Terrace	Ineligible	S-13	No Effect
8BD10363	4698 SW 46th Terrace	Ineligible	S-13	No Effect
8BD10364	SFMWD S-33 Spillway	Insufficient Information	S-33	No Effect
8BD10365	4715 SW 46th Way	Ineligible	S-13	No Effect
8BD10366	4713 SW 46th Way	Ineligible	S-13	No Effect
8BD10367	4721 SW 46th Lane	Ineligible	S-13	No Effect
8BD10368	4719 SW 46th Lane	Ineligible	S-13	No Effect
8BD10369	4714 SW 46th Lane	Ineligible	S-13	No Effect
8BD10370	4716 SW 46th Lane	Ineligible	S-13	No Effect
8BD10371	4718 SW 46th Lane	Ineligible	S-13	No Effect
8BD10372	4500 S State Road 7	Ineligible	S-13	No Effect
8BD10373	Two Bills Seafood/4501 SW 44th Avenue	Ineligible	S-13	No Effect
8BD10374	3701 NW 9th Court	Ineligible	S-33	No Effect
8BD10375	3651 NW 9th Court	Ineligible	S-33	No Effect
8BD10376	3641 NW 9th Court	Ineligible	S-33	No Effect
8BD10377	3631 NW 9th Court	Ineligible	S-33	No Effect
8BD10378	3621 NW 9th Court	Ineligible	S-33	No Effect
8BD10379	3611 NW 9th Court	Ineligible	S-33	No Effect
8BD10380	3601 NW 9th Court	Ineligible	S-33	No Effect
8BD10381	3571 NW 9th Court	Ineligible	S-33	No Effect
8BD10382	3561 NW 9th Court	Ineligible	S-33	No Effect
8BD10383	3551 NW 9th Court	Ineligible	S-33	No Effect
8BD10384	3531 NW 9th Court	Ineligible	S-33	No Effect
8BD10385	3521 NW 9th Court	Ineligible	S-33	No Effect
8BD10386	3511 NW 9th Court	Ineligible	S-33	No Effect
8BD10387	3501 NW 9th Court	Ineligible	S-33	No Effect
8BD10388	950 NW 35th Avenue	Ineligible	S-33	No Effect
8BD10389	960 NW 35th Avenue	Ineligible	S-33	No Effect
8BD10390	961 NW 34th Terrace	Ineligible	S-33	No Effect
8BD10391	3461 NW 9th Court	Ineligible	S-33	No Effect
8BD10392	3451 NW 9th Court	Ineligible	S-33	No Effect
8BD10393	3441 NW 9th Court	Ineligible	S-33	No Effect
8BD10394	3431 NW 9th Court	Ineligible	S-33	No Effect
8BD10395	3421 NW 9th Court	Ineligible	S-33	No Effect

8BD10396	3411 NW 9th Court	Ineligible	S-33	No Effect
8BD10397	961 NW 34th Avenue	Ineligible	S-33	No Effect
8BD10398	971 NW 34th Avenue	Ineligible	S-33	No Effect
8BD10399	981 NW 34th Avenue	Ineligible	S-33	No Effect
8BD10400	Church of the Lord Jesus/970 NW 34th Ave	Ineligible	S-33	No Effect
8BD10401	Wheels/Tires 3581 W Sunrise Boulevard	Ineligible	S-33	No Effect
8BD10402	Moonlight Ranch Mobile Home Park	Ineligible	S-13	No Effect
8BD10403	937 NE 63rd Court	Ineligible	3-37A	No Effect
8BD10404	941 NE 63rd Court	Ineligible	3-37A	No Effect
8BD10405	971 NE 63rd Court	Ineligible	3-37A	No Effect
8BD10406	1013 NE 63rd Court	Ineligible	3-37A	No Effect
8BD10407	1001 NE 63rd Court	Ineligible	3-37A	No Effect
8BD10408	SFWMD S-37A Spillway	Insufficient Information	3-37A	No Effect
8BD10409	1009 NE 63rd Court	Ineligible	3-37A	No Effect
8BD10410	1017 NE 63rd Court	Ineligible	3-37A	No Effect
8BD10411	SFWMD S-13 Spillway	Insufficient Information	S-36	No Effect
8BD10412	Deerfield Lock, Hillsborro	Eligible as contributing to 8BD03229	G-56	No Effect
8BD10413	1031 NE 63rd Court	Ineligible	S-37A	No Effect
8BD10414	1037 NE 63rd Court	Ineligible	S-37A	No Effect
8BD10415	1041 NE 63rd Court	Ineligible	S-37A	No Effect
8BD10416	1045 NE 63rd Court	Ineligible	S-37A	No Effect
8BD10417	1049 NE 63rd Court	Ineligible	S-37A	No Effect
8BD10419	1057 NE 63rd Court	Ineligible	S-37A	No Effect
8BD10420	1061 NE 63rd Court	Ineligible	S-37A	No Effect
8BD10421	1065 NE 63rd Court	Ineligible	S-37A	No Effect
8BD10422	1069 NE 63rd Court	Ineligible	S-37A	No Effect
8BD10423	1077 NE 63rd Court	Ineligible	S-37A	No Effect
8BD10424	SFWMD S-13 Spillway	Eligible as contributing to 8BD04153	S-13	No Effect
8BD10425	6360 NE 11th Avenue	Ineligible	S-37A	No Effect
8BD10426	1833 SW 9th Drive	Ineligible	S-37A	No Effect
8BD10427	1837 SW 9th Drive	Ineligible	S-37A	No Effect
8BD10428	1841 SW 9th Drive	Ineligible	S-37A	No Effect
8BD10429	1845 SW 9th Drive	Ineligible	S-37A	No Effect
8BD10430	1849 SW 9th Drive	Ineligible	S-37A	No Effect

8BD10431	1836 SW 9th Drive	Ineligible	S-37A	No Effect
8BD10432	1830 SW 9th Drive	Ineligible	S-37A	No Effect
8BD10433	1826 SW 9th Drive	Ineligible	S-37A	No Effect
8BD10434	1820 SW 9th Drive	Ineligible	S-37A	No Effect
8BD10435	1834 SW 9th Drive	Ineligible	S-37A	No Effect
8BD10436	Stor All Commercial Center Building 1	Ineligible	S-37A	No Effect
8BD10437	Stor All Commercial Center Building 2	Ineligible	S-37A	No Effect
8BD10438	Stor All Commercial Center Building 3	Ineligible	S-37A	No Effect
8BD10439	1831 SW 7th Avenue	Ineligible	S-37A	No Effect
8BD10440	1841 SW 6th Avenue	Ineligible	S-37A	No Effect
8BD10441	1851 SW 6th Avenue	Ineligible	S-37A	No Effect
8BD10442	1861 SW 6th Avenue	Ineligible	S-37A	No Effect
8BD10443	1850 SW 6th Avenue	Ineligible	S-37A	No Effect
8BD10444	1840 SW 6th Avenue	Ineligible	S-37A	No Effect
8BD10445	470 SW 18th Court	Ineligible	S-37A	No Effect
8BD10446	460 SW 18th Court	Ineligible	S-37A	No Effect
8BD10447	3205 N Palm Aire Drive	Ineligible	S-37B	No Effect
8BD10448	550 Oaks Lane	Ineligible	S-37B	No Effect
8BD10449	350 Oaks Lane	Ineligible	S-37B	No Effect
8BD10450	SFWMD S-37B Spillway	Insufficient Information	S-37B	No Effect
8BD10451	101 E Atlantic Boulevard	Ineligible	G-57	No Effect
8BD10452	First Baptist Church Pompano/138 NE 1st Street	Ineligible	G-57	No Effect
8BD10453	First Baptist Church Preschool	Ineligible	G-57	No Effect
8BD10454	Cypress Park Condos Building 1	Ineligible	G-57	No Effect
8BD10455	Cypress Park Condos Building 2	Ineligible	G-57	No Effect
8BD10456	Cypress Park Condos Clubhouse	Ineligible	G-57	No Effect
8BD10457	Cypress Park Condos Building 3	Ineligible	G-57	No Effect
8BD10458	Cypress Park Condos Building 4	Ineligible	G-57	No Effect
8BD10459	Cypress Park Condos Building 5	Ineligible	G-57	No Effect
8BD10460	159 SE 2nd Avenue	Ineligible	G-57	No Effect
8BD10461	149 SW 2nd Avenue	Ineligible	G-57	No Effect

8BD10462	400 E Atlantic Boulevard	Ineligible	G-57	No Effect
8BD10463	Swaying Palms Mobile Home Park	Ineligible	S-13	No Effect
8BD10464	Cypress Creek Trailer City	Ineligible	S-37A	No Effect
8BD10465	Holiday Village Mobile Home Park	Ineligible	S-37A	No Effect
8BD10466	Stor All Commercial Center	Ineligible	S-37A	No Effect
8BD10467	Palm Aire Country Club Garden Condominium	Ineligible	S-37B	No Effect
8BD10468	Deer Creek Golf Club Course	Ineligible	G-56	No Effect
8BD10469	Cypress Park Condos	Ineligible	G-57	No Effect
8BD10880	Tidewater Estates Mobile Home Park	Ineligible	G-56	No Effect
8BD10901	3151 N Course Lane	Ineligible	S-37B	No Effect
8BD10902	1813 Sabel Drive	Ineligible	G-56	No Effect
8BD10903	1811 Sabel Drive	Ineligible	G-56	No Effect
8BD10904	1809 Sabel Drive	Ineligible	G-56	No Effect
8BD10905	1807 Sabal Drive	Ineligible	G-56	No Effect
8BD10906	1803 Sabel Drive	Ineligible	G-56	No Effect
8BD10907	1801 Sabel Drive	Ineligible	G-56	No Effect
8BD10908	1102 Tidewater Way	Ineligible	G-56	No Effect
8BD10908	1100 Tidewater Way	Ineligible	G-56	No Effect
8BD10911	139 SE 2nd Avenue	Ineligible	G-57	No Effect
8BD10912	7540 SW 20th Street	Ineligible	G-54	No Effect
8BD10913	7520 SW 20th Street	Ineligible	G-54	No Effect
8BD10914	7590 SW 20th Street	Ineligible	G-54	No Effect
8BD10915	7580 SW 20th Street	Ineligible	G-54	No Effect
8BD10916	7560 SW 20th Street	Ineligible	G-54	No Effect
8BD10917	7550 SW 20th Street	Ineligible	G-54	No Effect
8BD10918	7440 SW 20th Street	Ineligible	G-54	No Effect
8BD10919	7420 SW 20th Street	Ineligible	G-54	No Effect
8BD10920	7410 SW 20th Street	Ineligible	G-54	No Effect
8BD10921	7400 SW 20th Street	Ineligible	G-54	No Effect
8BD10922	7340 SW 20th Street	Ineligible	G-54	No Effect
8BD10923	7320 SW 20th Street	Ineligible	G-54	No Effect
8BD10924	7300SW 20th Street	Ineligible	G-54	No Effect
8BD10925	7160 SW 20th Street	Ineligible	G-54	No Effect
8BD10926	7100 SW 20th Street	Ineligible	G-54	No Effect
8BD10927	7050 SW 20th Street	Ineligible	G-54	No Effect

8BD10928	6990 SW 20th Street	Ineligible	G-54	No Effect
8BD10929	6860 SW 20th Street	Ineligible	G-54	No Effect
8BD10930	6760 SW 20th Street	Ineligible	G-54	No Effect
8BD10931	6740 SW 20th Street	Ineligible	G-54	No Effect
8BD10932	6720 SW 20th Street	Ineligible	G-54	No Effect
8BD10933	6700 SW 20th Street	Ineligible	G-54	No Effect
8BD10934	6680 SW 20th Street	Ineligible	G-54	No Effect
8BD10935	6660 SW 20th Street	Ineligible	G-54	No Effect
8BD10936	6640 SW 20th Street	Ineligible	G-54	No Effect
8BD10937	6620 SW 20th Street	Ineligible	G-54	No Effect
8BD10938	6610 SW 20th Street	Ineligible	G-54	No Effect
8BD10939	6600 SW 20th Street	Ineligible	G-54	No Effect
8BD10940	6580 SW 20th Street	Ineligible	G-54	No Effect
8BD10941	6560 SW 20th Street	Ineligible	G-54	No Effect
8BD10942	6540 SW 20th Street	Ineligible	G-54	No Effect
8BD10943	6520 SW 20th Street	Ineligible	G-54	No Effect
8BD10944	6510 SW 20th Street	Ineligible	G-54	No Effect
8BD10945	6500 SW 20th Street	Ineligible	G-54	No Effect
8BD10946	6502 SW 20th Street	Ineligible	G-54	No Effect
8BD10947	2050 SW 56th Avenue	Ineligible	G-54	No Effect
8BD10948	2040 SW 56th Avenue	Ineligible	G-54	No Effect
8BD10949	2020 SW 56th Avenue	Ineligible	G-54	No Effect
8BD10950	2010 SW 56th Avenue	Ineligible	G-54	No Effect
8BD10951	2000 SW 56th Avenue	Ineligible	G-54	No Effect
8BD10952	5340 SW 21st Court	Ineligible	G-54	No Effect

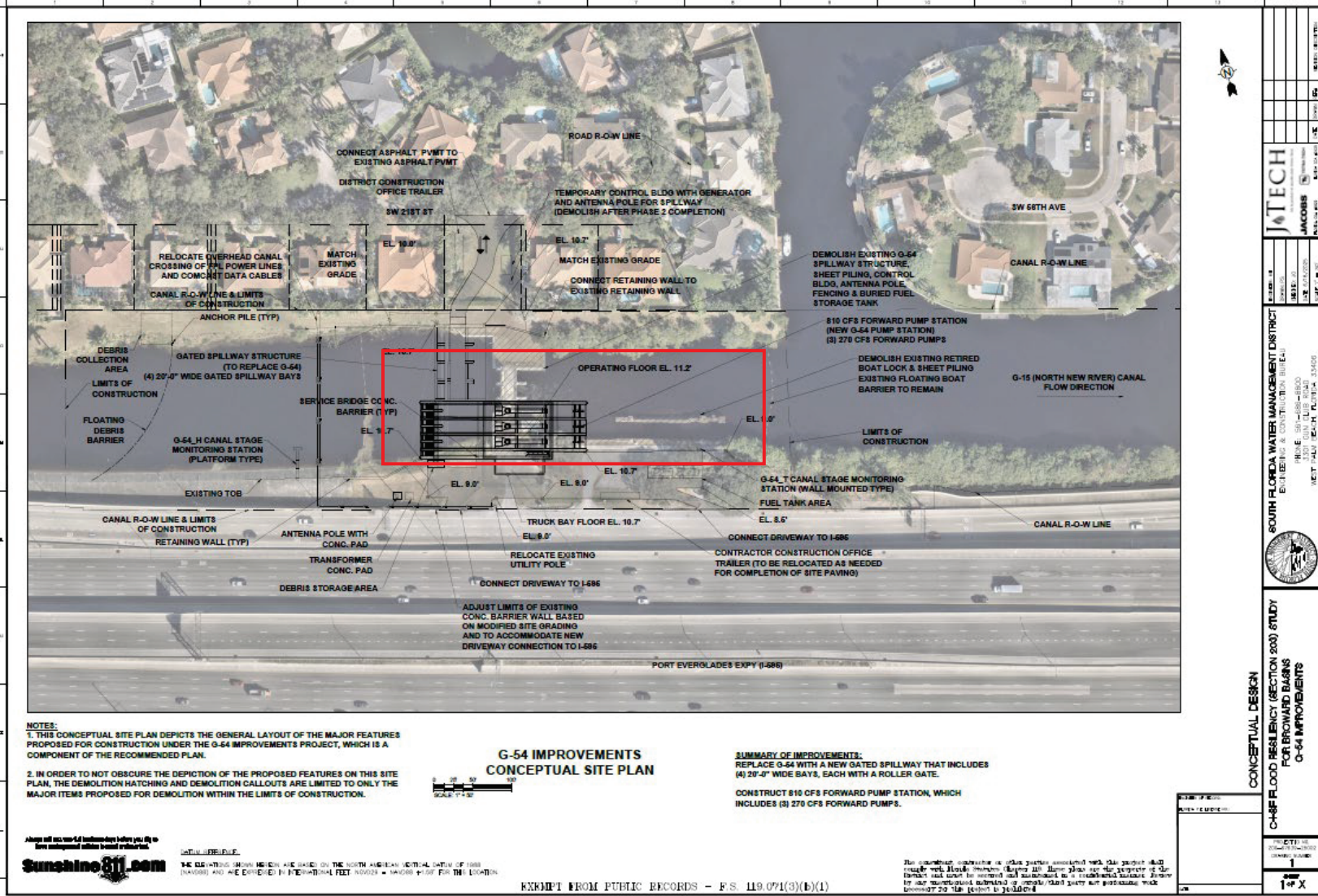


Figure 3. The location of Lock #1, North New River Canal, within the G-54 improvement plan and associate impacts (red box).

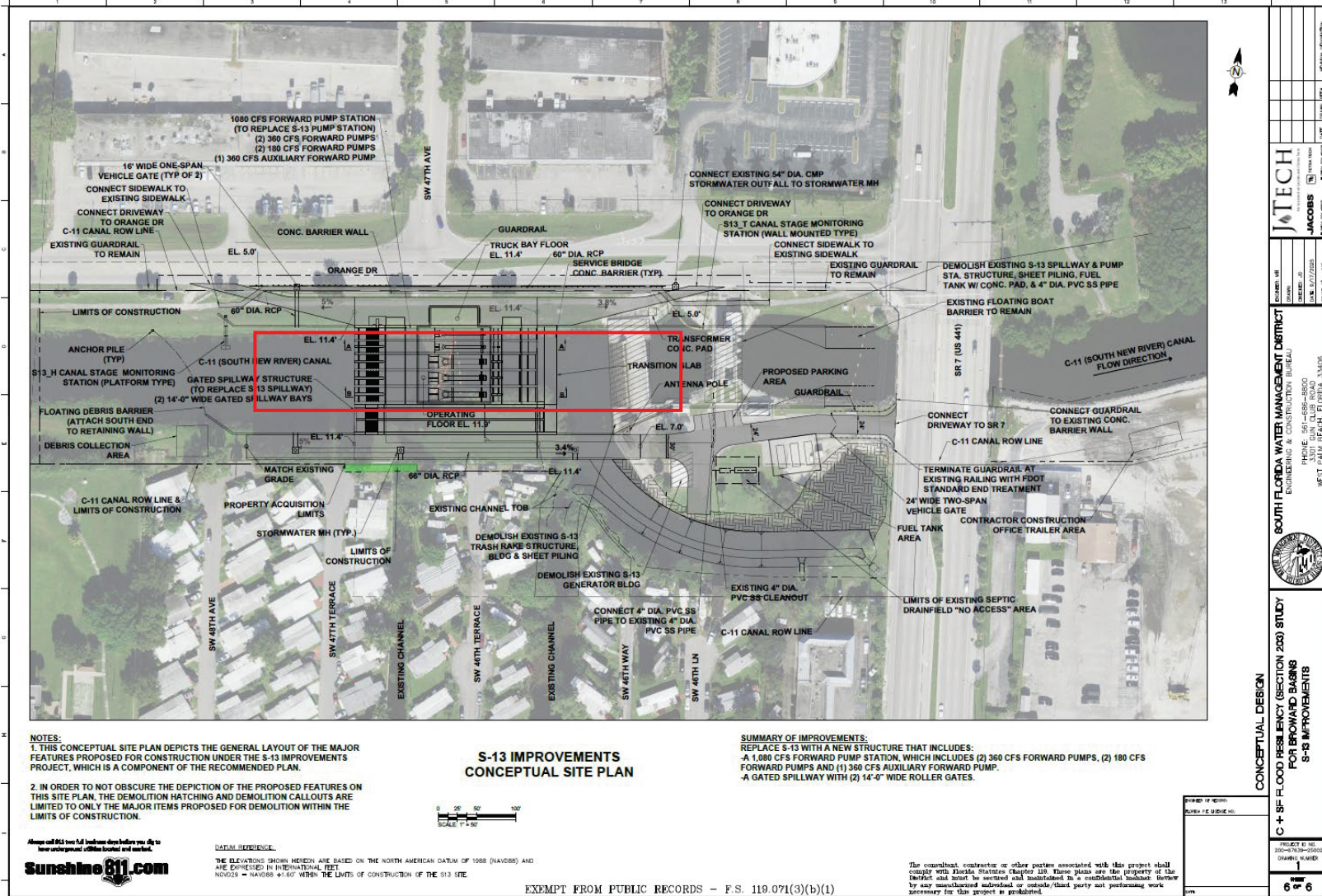


Figure 4. The location of S-13 spillway of the South New River Canal within the S-13 improvement and associated impacts (red box).



DEPARTMENT OF THE ARMY
U.S. ARMY CORPS OF ENGINEERS, JACKSONVILLE DISTRICT
701 SAN MARCO BOULEVARD
JACKSONVILLE, FLORIDA 32207

January 7, 2026

Planning and Policy Division
Environmental Branch

Tina Marie Osceola
Tribal Historic Preservation Officer
Seminole Tribe of Florida
Ah-Tah-Thi-Ki Museum
30290 Josie Billie Hwy, PMB 1004
Clewiston, FL 33440

Re: Central and Southern Florida Flood Resiliency Study (Section 203) Broward Basins Project, Broward County Florida, Cultural Resource Report and Determination of effects consultation

Dear Ms. Osceola:

The South Florida Water Management District (SFWMD) conducted a feasibility study to explore and propose updates and changes to structures within the Central and Southern Florida (C&SF) system to improve flood resiliency within Broward County under Section 203 of the Water Resources Development Act of 1986. This effort is titled the C&SF Resiliency Study (Section 203) Broward Basins project (project). The U.S. Army Corps of Engineers, Jacksonville District (Corps) initiated consultation with your office for the Project and provided a study area (**Figure 1**) on December 18, 2024. The study selected eight structures within this area to prioritize for potential improvements. Due to the distance between each structure and the focus of the improvements on the structures themselves, the area of potential effect (APE) for the study is comprised of the discrete and discontinuous areas around each structure which will be impacted by selected measures at that location. SFWMD has recommend Alternative RO (**Figure 2**) as the tentatively selected plan. The measures selected for each focus area are presented in **Table 1**.

Table 1. Alternative RO Proposed Improvements

Primary Structure	General Description	Design Pumping Capacity (cfs)	Number of Spillway Gates	Pump Station
G-56 Gated Spillway	Existing gated spillway would be demolished, and new gated spillway would be constructed in adjacent, downstream location.	Same as No Action (none)	4	No
G-57 Gated Spillway	Existing gated spillway would be demolished, and new gated spillway would be constructed in adjacent, upstream location.	Same as No Action (none)	2	No

S-37B Gated Spillway	Existing gated spillway would be demolished, and new gated spillway would be constructed in adjacent, upstream location.	Same as No Action (none)	2	No
S-37A Gated Spillway	Existing gated spillway would be demolished, and new pump station and new gated spillway would be constructed in the same location.	1,200	3	Yes
S-36 Gated Spillway	Existing gated spillway would be demolished, and new pump station and new gated spillway would be constructed in the same location.	510	2	Yes
S-33 Gated Spillway	Existing gated spillway would be demolished, and new pump station and new gated spillway would be constructed in adjacent, upstream location. Bank improvements on south side.	510	2	Yes
G-54 Gated Spillway	Existing gated spillway would be demolished, and new pump station and new gated spillway would be constructed in adjacent, upstream location.	810	4	Yes
S-13 Pump Station and Gated Spillway	Existing pump station and gated spillway and would be demolished, and new pump station and gated spillways would be constructed in adjacent, upstream location.	1,080	2	Yes
Canal	General Description			
G-16 (Pompano) Canal	Construct two 10-ft-diameter culverts parallel to existing 10-ft-diameter culvert located upstream of G-57 Gated Spillway. Existing 10-ft-diameter culvert to remain.			
G-08 (Hillsboro) Canal, C-14 (Cypress Creek) Canal, C-11 (South New River) Canal	Enlarge cross-sectional flow area of these canals via dredging within canal segments to improve water conveyance.			

Notes: WCS = water control structure; cfs = cubic feet per second

To assess potential effects of Alternative RO to cultural resources SFWMD contracted Janus Research, Inc. (Janus) to conduct a cultural resource assessment within the APE. The resulting document, entitled *Cultural Resources Assessment Survey of Broward Spillways Gate Replacement Project*, (Janus 2025) and is included with this letter for your review. As a result of the survey 183 cultural resources were identified within the APE, of which, 12 were previously recorded. Of the 171 newly recorded resources, two are recommended eligible for listing in the National Register of Historic Places (NRHP). The Deerfield Lock is recorded in the Florida Master Site File (FMSF) as 8BD10412 and is located in the G-56 APE. The lock is recommended eligible for listing in the NRHP as a contributing element to the previously determined eligible Hillsboro Canal (8BD03229/8PB10311). The SFWMD S-13 Spillway is recorded in the FMSF as 8BD10424 and located in the S-13 APE. The spillway is recommended eligible for listing in the NRHP as a contributing element to the previously determined eligible South New River Canal (8BD4153). The identified cultural resources, their associated eligibility or determination, and relationship to Alternative RO are presented in **Table 2**.

Based on these results of this survey and review of the recommended alternative, the Corps has determined that Alternative RO will have an adverse effect to two historic properties listed in or eligible for listing in the NRHP and are associated with the APE for focus areas G-54 and S-13. The construction of a new pump station and gated spillway for the G-54 improvements will necessitate the demolition of the retired boat lock directly to the east in order to function effectively (**Figure 3**). This lock is identified as

Lock #1, North New River Canal, and is recorded in the Florida Master Site File (FMSF) as 8BD00058. The resource was determined eligible for listing in the NRHP in 1978 and recorded in the National Register Information System as 78000932. The construction of a new gated spillway as part of the proposed S-13 improvements will necessitate the demolition of the S-13 spillway within the construction footprint (**Figure 4**). This spillway is a contributing element of the South New River Canal which is recorded in the FMSF as 8BD04153 and has been determined eligible for listing in the NRHP. The Corps proposes the development of a Memorandum of Agreement (MOA) to mitigate for these adverse effects and invites your office to participate as a concurring party. Due to current timelines associated with this Project, the Corps has provided a draft MOA for your review and comment.

Pursuant to Section 106 of the National Historic Preservation Act (54 USC 300101) and its implementing regulations (36 CFR 800), the Corps kindly requests your comments on the enclosed draft report prepared by Janus, the draft MOA, the determinations of NRHP eligibility as outlined in Table 2, and the determination of adverse effect for Lock #1 and the S-13 spillway. The Corps is also notifying the Advisory Council on Historic Preservation of the adverse effect finding per 36 CFR 800.6 (a)(1). If there are any questions, please contact Mr. Jon Simon Suarez at 904-232-3634 or e-mail at JonSimon.C.Suarez@usace.army.mil.

Sincerely,

A handwritten signature in black ink, appearing to read 'M. Moreno', with a long horizontal flourish extending to the right.

Meredith A. Moreno, M.A., RPA
Cultural Resources Chief
Deputy, Environmental Branch

Enclosures:

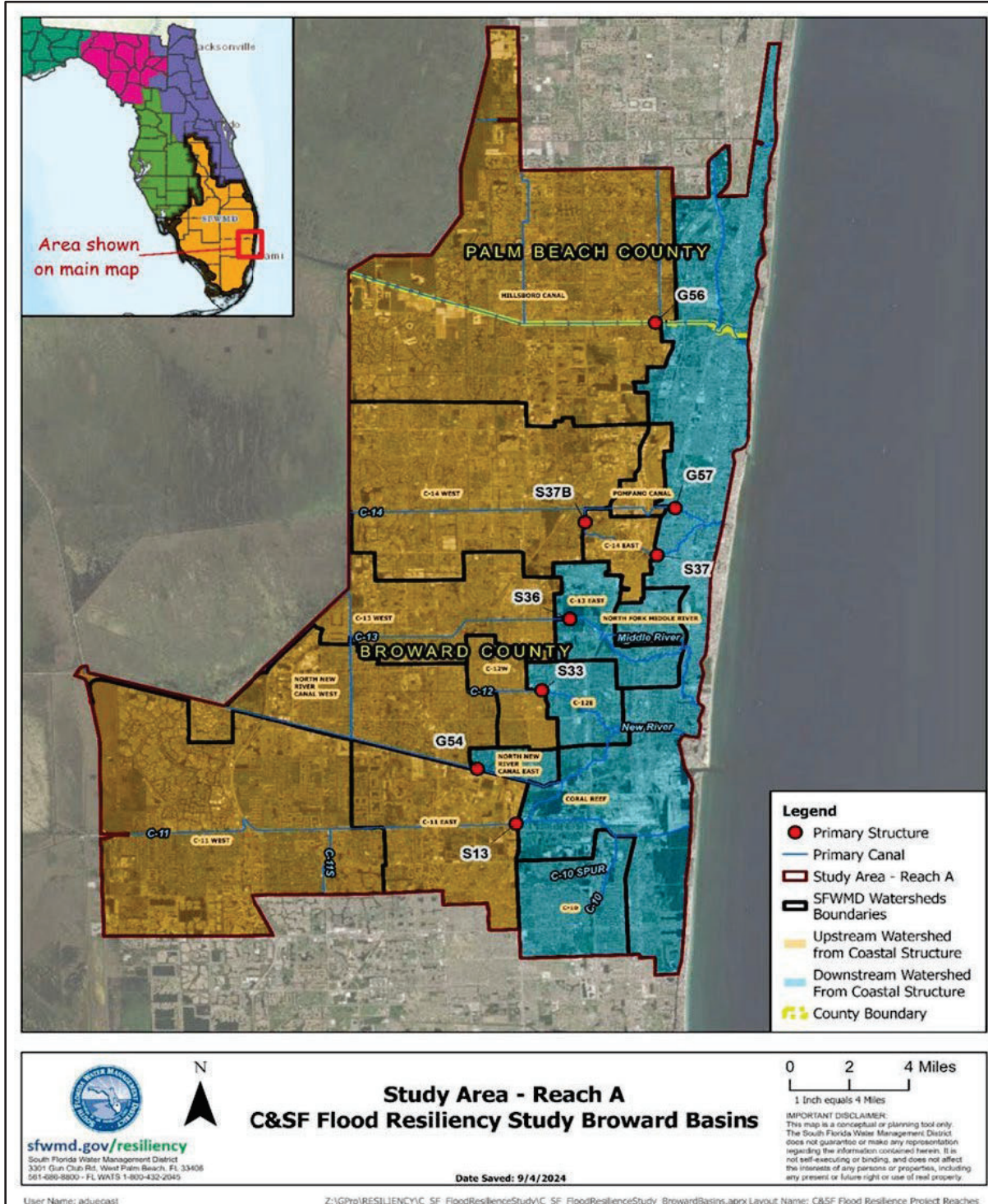


Figure 1. Central and Southern Florida Resiliency (Section 203) Study Area with focus structures noted with red dots.

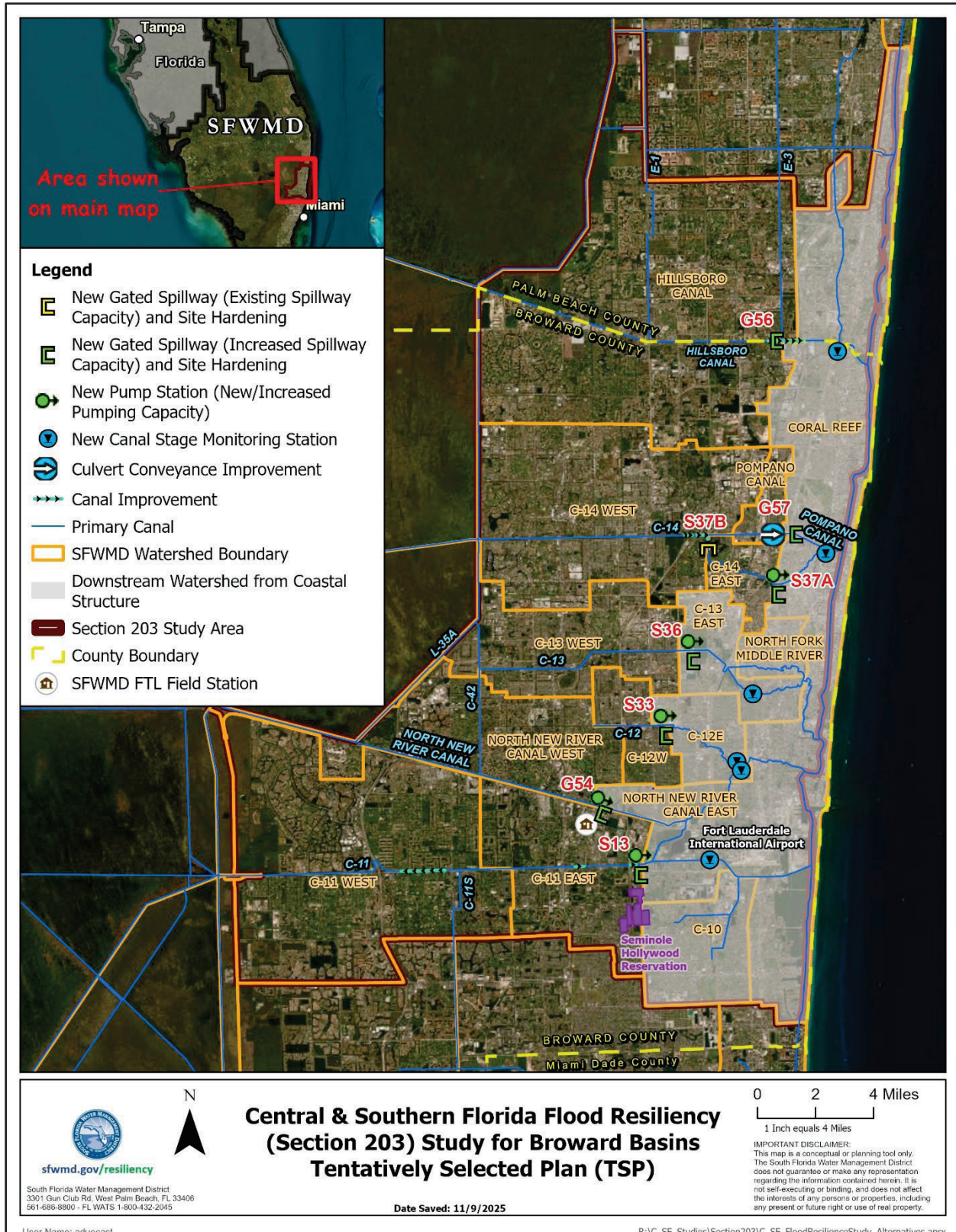


Figure 2. Alternative RO

Table 2. Cultural Resources Identified and Assessed with the APE.

Previously Recorded	FMSF ID	Name	Eligibility Status	Associated APE	Impacts under Alternate RO
	8BD00058	Lock #1, North New River Canal	NRHP listed (NRIS 78000932)	G-54	Adverse Effect
	8BD03225	Middle River Canal	Previously determined ineligible	S-36	No Effect
	8BD03226	Pompano Canal	Previously determined ineligible	S-37A, S-37B, G-57	No Effect
	8PB03229/8PB10311	Hillsboro Canal	Previously determined ineligible	G-56	No Effect
	8BD03279	North New River Canal	Eligible for listing	G-54	No Effect
	8BD03917	Holloway Canal	Ineligible	G-54	No Effect
	8BD04087	FEC Railway	Eligible for listing	S-37A, G-57	No Effect
	8BD04153	South New River Canal	Eligible for listing	S-13	Adverse Effect
	8BD04227	Dixie Highway	Previously determined ineligible	G-57	No Effect
	8BD04253	C-12 Canal	Previously determined ineligible	S-33	No Effect
	8BD04860	FEC Bridge Over Cypress Creek Canal	Eligible as contributing to 8BD04087	S-37A	No Effect
	8PB10953	E-3 Canal	Ineligible	G-56	No Effect
	Newly Recorded	FMSF ID	Name	Eligibility Determination	Associated APE
8BD10350		4521 SW 48th Avenue	Ineligible	S-13	No Effect
8BD10351		4511 SW 48th Avenue	Ineligible	S-13	No Effect
8BD10352		4501 SW 48th Avenue	Ineligible	S-13	No Effect
8BD10353		4500 SW 48th Avenue	Ineligible	S-13	No Effect
8BD10354		4510 SW 48th Avenue	Ineligible	S-13	No Effect
8BD10355		4520 SW 48th Avenue	Ineligible	S-13	No Effect
8BD10356		4521 SW 47th Terrace	Ineligible	S-13	No Effect
8BD10357		4511 SW 47th Terrace	Ineligible	S-13	No Effect
8BD10358		4501 SW 47th Terrace	Ineligible	S-13	No Effect
8BD10359		4500 SW 47th Terrace	Ineligible	S-13	No Effect

8BD10360	4520 SW 47th Terrace	Ineligible	S-13	No Effect
8BD10361	4530 SW 47th Terrace	Ineligible	S-13	No Effect
8BD10362	4701 SW 46th Terrace	Ineligible	S-13	No Effect
8BD10363	4698 SW 46th Terrace	Ineligible	S-13	No Effect
8BD10364	SFMWD S-33 Spillway	Insufficient Information	S-33	No Effect
8BD10365	4715 SW 46th Way	Ineligible	S-13	No Effect
8BD10366	4713 SW 46th Way	Ineligible	S-13	No Effect
8BD10367	4721 SW 46th Lane	Ineligible	S-13	No Effect
8BD10368	4719 SW 46th Lane	Ineligible	S-13	No Effect
8BD10369	4714 SW 46th Lane	Ineligible	S-13	No Effect
8BD10370	4716 SW 46th Lane	Ineligible	S-13	No Effect
8BD10371	4718 SW 46th Lane	Ineligible	S-13	No Effect
8BD10372	4500 S State Road 7	Ineligible	S-13	No Effect
8BD10373	Two Bills Seafood/4501 SW 44th Avenue	Ineligible	S-13	No Effect
8BD10374	3701 NW 9th Court	Ineligible	S-33	No Effect
8BD10375	3651 NW 9th Court	Ineligible	S-33	No Effect
8BD10376	3641 NW 9th Court	Ineligible	S-33	No Effect
8BD10377	3631 NW 9th Court	Ineligible	S-33	No Effect
8BD10378	3621 NW 9th Court	Ineligible	S-33	No Effect
8BD10379	3611 NW 9th Court	Ineligible	S-33	No Effect
8BD10380	3601 NW 9th Court	Ineligible	S-33	No Effect
8BD10381	3571 NW 9th Court	Ineligible	S-33	No Effect
8BD10382	3561 NW 9th Court	Ineligible	S-33	No Effect
8BD10383	3551 NW 9th Court	Ineligible	S-33	No Effect
8BD10384	3531 NW 9th Court	Ineligible	S-33	No Effect
8BD10385	3521 NW 9th Court	Ineligible	S-33	No Effect
8BD10386	3511 NW 9th Court	Ineligible	S-33	No Effect
8BD10387	3501 NW 9th Court	Ineligible	S-33	No Effect
8BD10388	950 NW 35th Avenue	Ineligible	S-33	No Effect
8BD10389	960 NW 35th Avenue	Ineligible	S-33	No Effect
8BD10390	961 NW 34th Terrace	Ineligible	S-33	No Effect
8BD10391	3461 NW 9th Court	Ineligible	S-33	No Effect
8BD10392	3451 NW 9th Court	Ineligible	S-33	No Effect
8BD10393	3441 NW 9th Court	Ineligible	S-33	No Effect
8BD10394	3431 NW 9th Court	Ineligible	S-33	No Effect
8BD10395	3421 NW 9th Court	Ineligible	S-33	No Effect

8BD10396	3411 NW 9th Court	Ineligible	S-33	No Effect
8BD10397	961 NW 34th Avenue	Ineligible	S-33	No Effect
8BD10398	971 NW 34th Avenue	Ineligible	S-33	No Effect
8BD10399	981 NW 34th Avenue	Ineligible	S-33	No Effect
8BD10400	Church of the Lord Jesus/970 NW 34th Ave	Ineligible	S-33	No Effect
8BD10401	Wheels/Tires 3581 W Sunrise Boulevard	Ineligible	S-33	No Effect
8BD10402	Moonlight Ranch Mobile Home Park	Ineligible	S-13	No Effect
8BD10403	937 NE 63rd Court	Ineligible	3-37A	No Effect
8BD10404	941 NE 63rd Court	Ineligible	3-37A	No Effect
8BD10405	971 NE 63rd Court	Ineligible	3-37A	No Effect
8BD10406	1013 NE 63rd Court	Ineligible	3-37A	No Effect
8BD10407	1001 NE 63rd Court	Ineligible	3-37A	No Effect
8BD10408	SFWMD S-37A Spillway	Insufficient Information	3-37A	No Effect
8BD10409	1009 NE 63rd Court	Ineligible	3-37A	No Effect
8BD10410	1017 NE 63rd Court	Ineligible	3-37A	No Effect
8BD10411	SFWMD S-13 Spillway	Insufficient Information	S-36	No Effect
8BD10412	Deerfield Lock, Hillsborro	Eligible as contributing to 8BD03229	G-56	No Effect
8BD10413	1031 NE 63rd Court	Ineligible	S-37A	No Effect
8BD10414	1037 NE 63rd Court	Ineligible	S-37A	No Effect
8BD10415	1041 NE 63rd Court	Ineligible	S-37A	No Effect
8BD10416	1045 NE 63rd Court	Ineligible	S-37A	No Effect
8BD10417	1049 NE 63rd Court	Ineligible	S-37A	No Effect
8BD10419	1057 NE 63rd Court	Ineligible	S-37A	No Effect
8BD10420	1061 NE 63rd Court	Ineligible	S-37A	No Effect
8BD10421	1065 NE 63rd Court	Ineligible	S-37A	No Effect
8BD10422	1069 NE 63rd Court	Ineligible	S-37A	No Effect
8BD10423	1077 NE 63rd Court	Ineligible	S-37A	No Effect
8BD10424	SFWMD S-13 Spillway	Eligible as contributing to 8BD04153	S-13	No Effect
8BD10425	6360 NE 11th Avenue	Ineligible	S-37A	No Effect
8BD10426	1833 SW 9th Drive	Ineligible	S-37A	No Effect
8BD10427	1837 SW 9th Drive	Ineligible	S-37A	No Effect
8BD10428	1841 SW 9th Drive	Ineligible	S-37A	No Effect
8BD10429	1845 SW 9th Drive	Ineligible	S-37A	No Effect
8BD10430	1849 SW 9th Drive	Ineligible	S-37A	No Effect

8BD10431	1836 SW 9th Drive	Ineligible	S-37A	No Effect
8BD10432	1830 SW 9th Drive	Ineligible	S-37A	No Effect
8BD10433	1826 SW 9th Drive	Ineligible	S-37A	No Effect
8BD10434	1820 SW 9th Drive	Ineligible	S-37A	No Effect
8BD10435	1834 SW 9th Drive	Ineligible	S-37A	No Effect
8BD10436	Stor All Commercial Center Building 1	Ineligible	S-37A	No Effect
8BD10437	Stor All Commercial Center Building 2	Ineligible	S-37A	No Effect
8BD10438	Stor All Commercial Center Building 3	Ineligible	S-37A	No Effect
8BD10439	1831 SW 7th Avenue	Ineligible	S-37A	No Effect
8BD10440	1841 SW 6th Avenue	Ineligible	S-37A	No Effect
8BD10441	1851 SW 6th Avenue	Ineligible	S-37A	No Effect
8BD10442	1861 SW 6th Avenue	Ineligible	S-37A	No Effect
8BD10443	1850 SW 6th Avenue	Ineligible	S-37A	No Effect
8BD10444	1840 SW 6th Avenue	Ineligible	S-37A	No Effect
8BD10445	470 SW 18th Court	Ineligible	S-37A	No Effect
8BD10446	460 SW 18th Court	Ineligible	S-37A	No Effect
8BD10447	3205 N Palm Aire Drive	Ineligible	S-37B	No Effect
8BD10448	550 Oaks Lane	Ineligible	S-37B	No Effect
8BD10449	350 Oaks Lane	Ineligible	S-37B	No Effect
8BD10450	SFWMD S-37B Spillway	Insufficient Information	S-37B	No Effect
8BD10451	101 E Atlantic Boulevard	Ineligible	G-57	No Effect
8BD10452	First Baptist Church Pompano/138 NE 1st Street	Ineligible	G-57	No Effect
8BD10453	First Baptist Church Preschool	Ineligible	G-57	No Effect
8BD10454	Cypress Park Condos Building 1	Ineligible	G-57	No Effect
8BD10455	Cypress Park Condos Building 2	Ineligible	G-57	No Effect
8BD10456	Cypress Park Condos Clubhouse	Ineligible	G-57	No Effect
8BD10457	Cypress Park Condos Building 3	Ineligible	G-57	No Effect
8BD10458	Cypress Park Condos Building 4	Ineligible	G-57	No Effect
8BD10459	Cypress Park Condos Building 5	Ineligible	G-57	No Effect
8BD10460	159 SE 2nd Avenue	Ineligible	G-57	No Effect
8BD10461	149 SW 2nd Avenue	Ineligible	G-57	No Effect

8BD10462	400 E Atlantic Boulevard	Ineligible	G-57	No Effect
8BD10463	Swaying Palms Mobile Home Park	Ineligible	S-13	No Effect
8BD10464	Cypress Creek Trailer City	Ineligible	S-37A	No Effect
8BD10465	Holiday Village Mobile Home Park	Ineligible	S-37A	No Effect
8BD10466	Stor All Commercial Center	Ineligible	S-37A	No Effect
8BD10467	Palm Aire Country Club Garden Condominium	Ineligible	S-37B	No Effect
8BD10468	Deer Creek Golf Club Course	Ineligible	G-56	No Effect
8BD10469	Cypress Park Condos	Ineligible	G-57	No Effect
8BD10880	Tidewater Estates Mobile Home Park	Ineligible	G-56	No Effect
8BD10901	3151 N Course Lane	Ineligible	S-37B	No Effect
8BD10902	1813 Sabel Drive	Ineligible	G-56	No Effect
8BD10903	1811 Sabel Drive	Ineligible	G-56	No Effect
8BD10904	1809 Sabel Drive	Ineligible	G-56	No Effect
8BD10905	1807 Sabal Drive	Ineligible	G-56	No Effect
8BD10906	1803 Sabel Drive	Ineligible	G-56	No Effect
8BD10907	1801 Sabel Drive	Ineligible	G-56	No Effect
8BD10908	1102 Tidewater Way	Ineligible	G-56	No Effect
8BD10908	1100 Tidewater Way	Ineligible	G-56	No Effect
8BD10911	139 SE 2nd Avenue	Ineligible	G-57	No Effect
8BD10912	7540 SW 20th Street	Ineligible	G-54	No Effect
8BD10913	7520 SW 20th Street	Ineligible	G-54	No Effect
8BD10914	7590 SW 20th Street	Ineligible	G-54	No Effect
8BD10915	7580 SW 20th Street	Ineligible	G-54	No Effect
8BD10916	7560 SW 20th Street	Ineligible	G-54	No Effect
8BD10917	7550 SW 20th Street	Ineligible	G-54	No Effect
8BD10918	7440 SW 20th Street	Ineligible	G-54	No Effect
8BD10919	7420 SW 20th Street	Ineligible	G-54	No Effect
8BD10920	7410 SW 20th Street	Ineligible	G-54	No Effect
8BD10921	7400 SW 20th Street	Ineligible	G-54	No Effect
8BD10922	7340 SW 20th Street	Ineligible	G-54	No Effect
8BD10923	7320 SW 20th Street	Ineligible	G-54	No Effect
8BD10924	7300SW 20th Street	Ineligible	G-54	No Effect
8BD10925	7160 SW 20th Street	Ineligible	G-54	No Effect
8BD10926	7100 SW 20th Street	Ineligible	G-54	No Effect
8BD10927	7050 SW 20th Street	Ineligible	G-54	No Effect

8BD10928	6990 SW 20th Street	Ineligible	G-54	No Effect
8BD10929	6860 SW 20th Street	Ineligible	G-54	No Effect
8BD10930	6760 SW 20th Street	Ineligible	G-54	No Effect
8BD10931	6740 SW 20th Street	Ineligible	G-54	No Effect
8BD10932	6720 SW 20th Street	Ineligible	G-54	No Effect
8BD10933	6700 SW 20th Street	Ineligible	G-54	No Effect
8BD10934	6680 SW 20th Street	Ineligible	G-54	No Effect
8BD10935	6660 SW 20th Street	Ineligible	G-54	No Effect
8BD10936	6640 SW 20th Street	Ineligible	G-54	No Effect
8BD10937	6620 SW 20th Street	Ineligible	G-54	No Effect
8BD10938	6610 SW 20th Street	Ineligible	G-54	No Effect
8BD10939	6600 SW 20th Street	Ineligible	G-54	No Effect
8BD10940	6580 SW 20th Street	Ineligible	G-54	No Effect
8BD10941	6560 SW 20th Street	Ineligible	G-54	No Effect
8BD10942	6540 SW 20th Street	Ineligible	G-54	No Effect
8BD10943	6520 SW 20th Street	Ineligible	G-54	No Effect
8BD10944	6510 SW 20th Street	Ineligible	G-54	No Effect
8BD10945	6500 SW 20th Street	Ineligible	G-54	No Effect
8BD10946	6502 SW 20th Street	Ineligible	G-54	No Effect
8BD10947	2050 SW 56th Avenue	Ineligible	G-54	No Effect
8BD10948	2040 SW 56th Avenue	Ineligible	G-54	No Effect
8BD10949	2020 SW 56th Avenue	Ineligible	G-54	No Effect
8BD10950	2010 SW 56th Avenue	Ineligible	G-54	No Effect
8BD10951	2000 SW 56th Avenue	Ineligible	G-54	No Effect
8BD10952	5340 SW 21st Court	Ineligible	G-54	No Effect

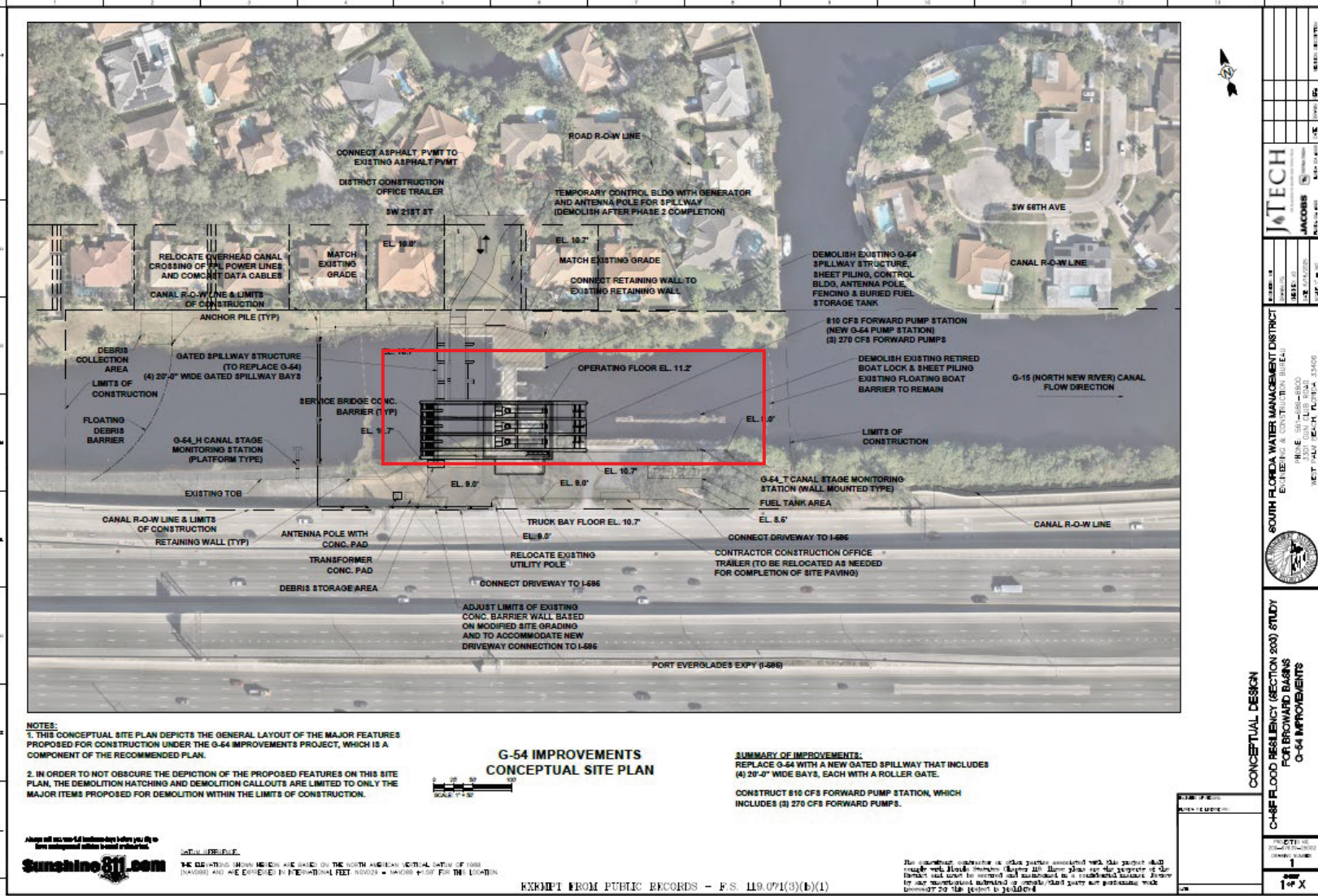


Figure 3. The location of Lock #1, North New River Canal, within the G-54 improvement plan and associate impacts (red box).

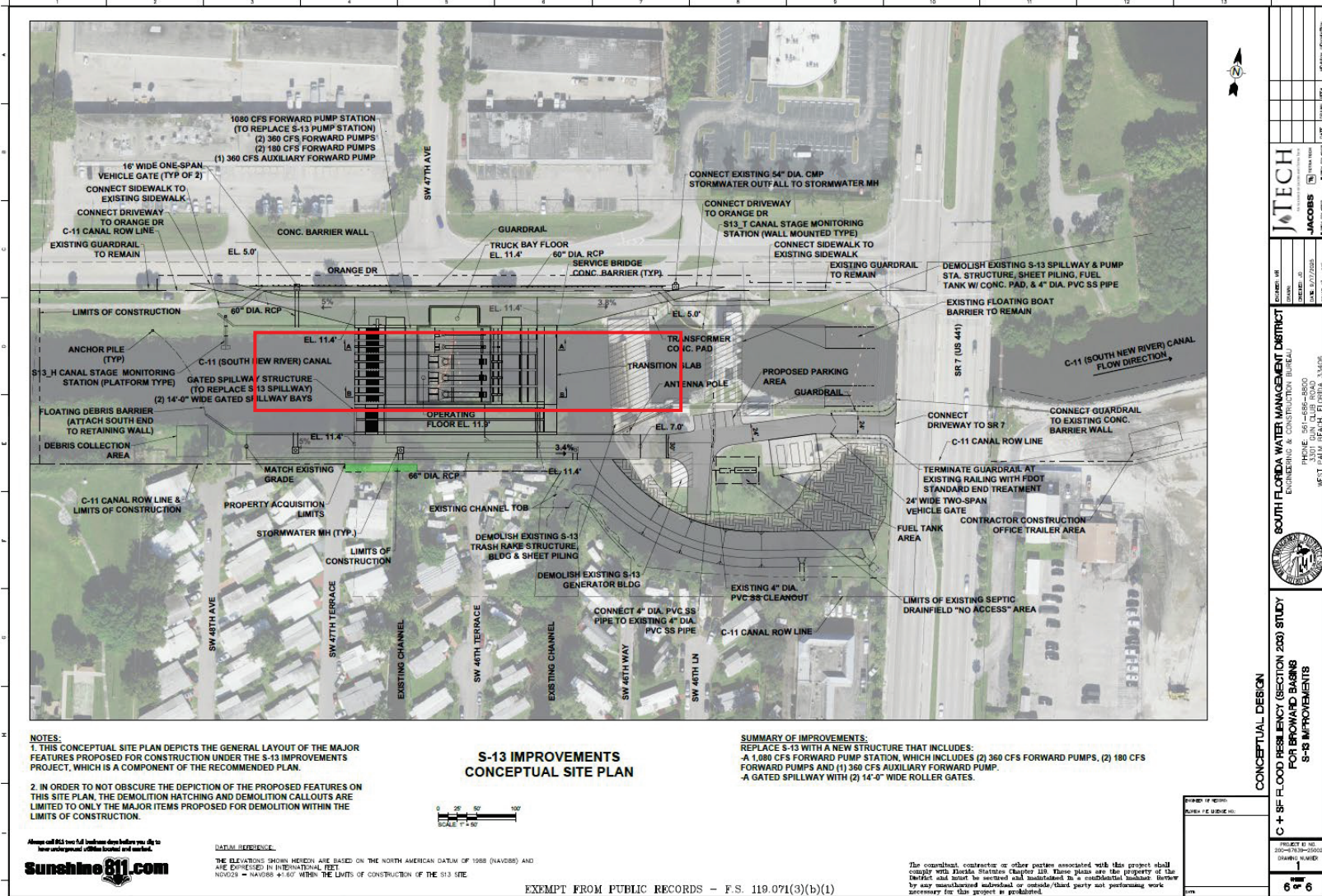


Figure 4. The location of S-13 spillway of the South New River Canal within the S-13 improvement and associated impacts (red box).



DEPARTMENT OF THE ARMY
U.S. ARMY CORPS OF ENGINEERS, JACKSONVILLE DISTRICT
701 SAN MARCO BOULEVARD
JACKSONVILLE, FLORIDA 32207

January 7, 2026

Planning and Policy Division
Environmental Branch

Savanah Waters, Ph.D.
Tribal Historic Preservation Officer
The Muscogee (Creek) Nation
P.O. Box 580
Okmulgee, OK 74447

Re: Central and Southern Florida Flood Resiliency Study (Section 203) Broward Basins Project, Broward County Florida, Cultural Resource Report and Determination of effects consultation

Dear Dr. Waters:

The South Florida Water Management District (SFWMD) conducted a feasibility study to explore and propose updates and changes to structures within the Central and Southern Florida (C&SF) system to improve flood resiliency within Broward County under Section 203 of the Water Resources Development Act of 1986. This effort is titled the C&SF Resiliency Study (Section 203) Broward Basins project (project). The U.S. Army Corps of Engineers, Jacksonville District (Corps) initiated consultation with your office for the Project and provided a study area (**Figure 1**) on December 18, 2024. The study selected eight structures within this area to prioritize for potential improvements. Due to the distance between each structure and the focus of the improvements on the structures themselves, the area of potential effect (APE) for the study is comprised of the discrete and discontinuous areas around each structure which will be impacted by selected measures at that location. SFWMD has recommend Alternative RO (**Figure 2**) as the tentatively selected plan. The measures selected for each focus area are presented in **Table 1**.

Table 1. Alternative RO Proposed Improvements

Primary Structure	General Description	Design Pumping Capacity (cfs)	Number of Spillway Gates	Pump Station
G-56 Gated Spillway	Existing gated spillway would be demolished, and new gated spillway would be constructed in adjacent, downstream location.	Same as No Action (none)	4	No
G-57 Gated Spillway	Existing gated spillway would be demolished, and new gated spillway would be constructed in adjacent, upstream location.	Same as No Action (none)	2	No

S-37B Gated Spillway	Existing gated spillway would be demolished, and new gated spillway would be constructed in adjacent, upstream location.	Same as No Action (none)	2	No
S-37A Gated Spillway	Existing gated spillway would be demolished, and new pump station and new gated spillway would be constructed in the same location.	1,200	3	Yes
S-36 Gated Spillway	Existing gated spillway would be demolished, and new pump station and new gated spillway would be constructed in the same location.	510	2	Yes
S-33 Gated Spillway	Existing gated spillway would be demolished, and new pump station and new gated spillway would be constructed in adjacent, upstream location. Bank improvements on south side.	510	2	Yes
G-54 Gated Spillway	Existing gated spillway would be demolished, and new pump station and new gated spillway would be constructed in adjacent, upstream location.	810	4	Yes
S-13 Pump Station and Gated Spillway	Existing pump station and gated spillway and would be demolished, and new pump station and gated spillways would be constructed in adjacent, upstream location.	1,080	2	Yes
Canal	General Description			
G-16 (Pompano) Canal	Construct two 10-ft-diameter culverts parallel to existing 10-ft-diameter culvert located upstream of G-57 Gated Spillway. Existing 10-ft-diameter culvert to remain.			
G-08 (Hillsboro) Canal, C-14 (Cypress Creek) Canal, C-11 (South New River) Canal	Enlarge cross-sectional flow area of these canals via dredging within canal segments to improve water conveyance.			

Notes: WCS = water control structure; cfs = cubic feet per second

To assess potential effects of Alternative RO to cultural resources SFWMD contracted Janus Research, Inc. (Janus) to conduct a cultural resource assessment within the APE. The resulting document, entitled *Cultural Resources Assessment Survey of Broward Spillways Gate Replacement Project*, (Janus 2025) and is included with this letter for your review. As a result of the survey 183 cultural resources were identified within the APE, of which, 12 were previously recorded. Of the 171 newly recorded resources, two are recommended eligible for listing in the National Register of Historic Places (NRHP). The Deerfield Lock is recorded in the Florida Master Site File (FMSF) as 8BD10412 and is located in the G-56 APE. The lock is recommended eligible for listing in the NRHP as a contributing element to the previously determined eligible Hillsboro Canal (8BD03229/8PB10311). The SFWMD S-13 Spillway is recorded in the FMSF as 8BD10424 and located in the S-13 APE. The spillway is recommended eligible for listing in the NRHP as a contributing element to the previously determined eligible South New River Canal (8BD4153). The identified cultural resources, their associated eligibility or determination, and relationship to Alternative RO are presented in **Table 2**.

Based on these results of this survey and review of the recommended alternative, the Corps has determined that Alternative RO will have an adverse effect to two historic properties listed in or eligible for listing in the NRHP and are associated with the APE for focus areas G-54 and S-13. The construction of a new pump station and gated spillway for the G-54 improvements will necessitate the demolition of the retired boat lock directly to the east in order to function effectively (**Figure 3**). This lock is identified as

Lock #1, North New River Canal, and is recorded in the Florida Master Site File (FMSF) as 8BD00058. The resource was determined eligible for listing in the NRHP in 1978 and recorded in the National Register Information System as 78000932. The construction of a new gated spillway as part of the proposed S-13 improvements will necessitate the demolition of the S-13 spillway within the construction footprint (**Figure 4**). This spillway is a contributing element of the South New River Canal which is recorded in the FMSF as 8BD04153 and has been determined eligible for listing in the NRHP. The Corps proposes the development of a Memorandum of Agreement (MOA) to mitigate for these adverse effects and invites your office to participate as a concurring party. Due to current timelines associated with this Project, the Corps has provided a draft MOA for your review and comment.

Pursuant to Section 106 of the National Historic Preservation Act (54 USC 300101) and its implementing regulations (36 CFR 800), the Corps kindly requests your comments on the enclosed draft report prepared by Janus, the draft MOA, the determinations of NRHP eligibility as outlined in Table 2, and the determination of adverse effect for Lock #1 and the S-13 spillway. The Corps is also notifying the Advisory Council on Historic Preservation of the adverse effect finding per 36 CFR 800.6 (a)(1). If there are any questions, please contact Mr. Jon Simon Suarez at 904-232-3634 or e-mail at JonSimon.C.Suarez@usace.army.mil.

Sincerely,



Meredith A. Moreno, M.A., RPA
Cultural Resources Chief
Deputy, Environmental Branch

Enclosures:

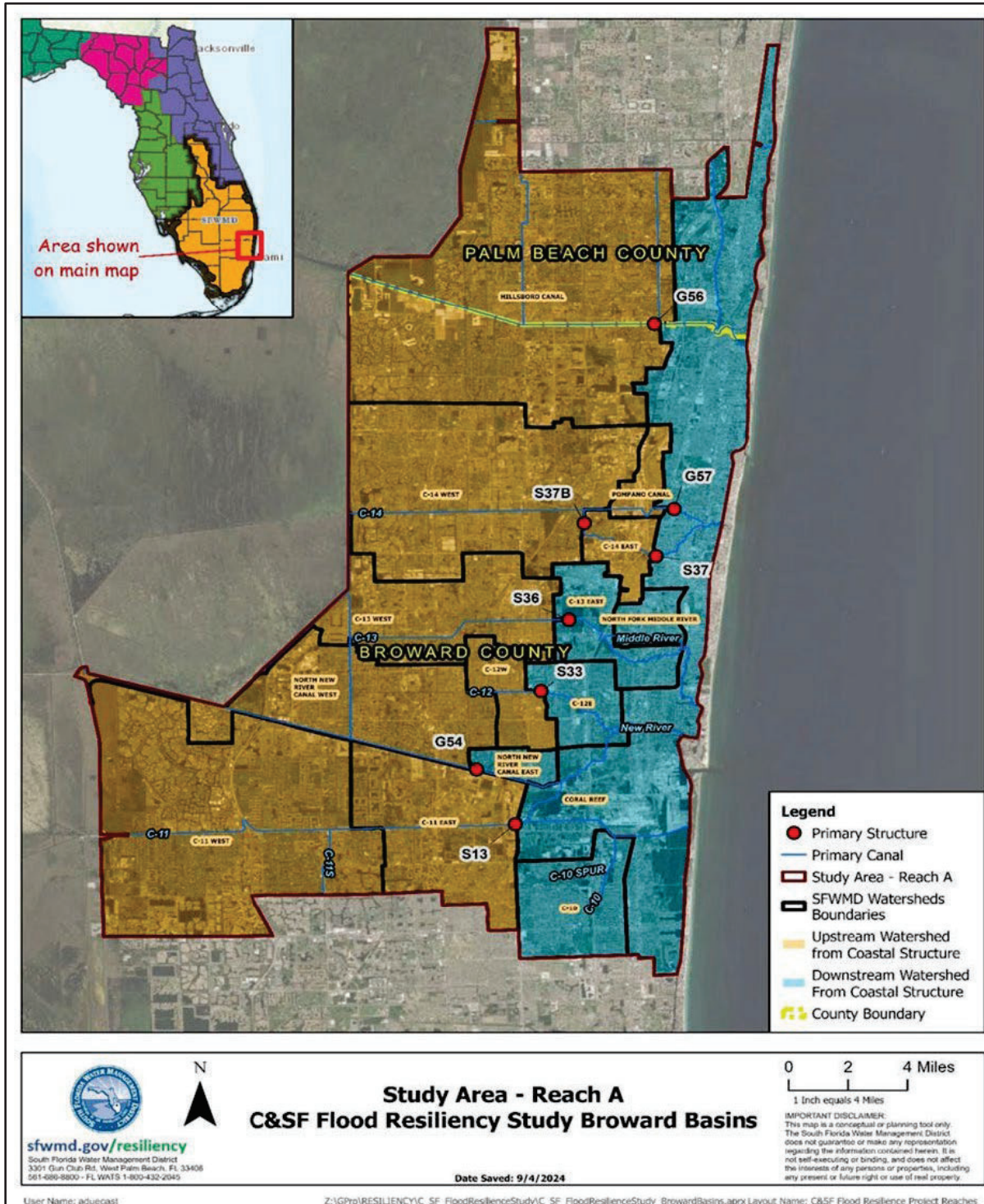


Figure 1. Central and Southern Florida Resiliency (Section 203) Study Area with focus structures noted with red dots.

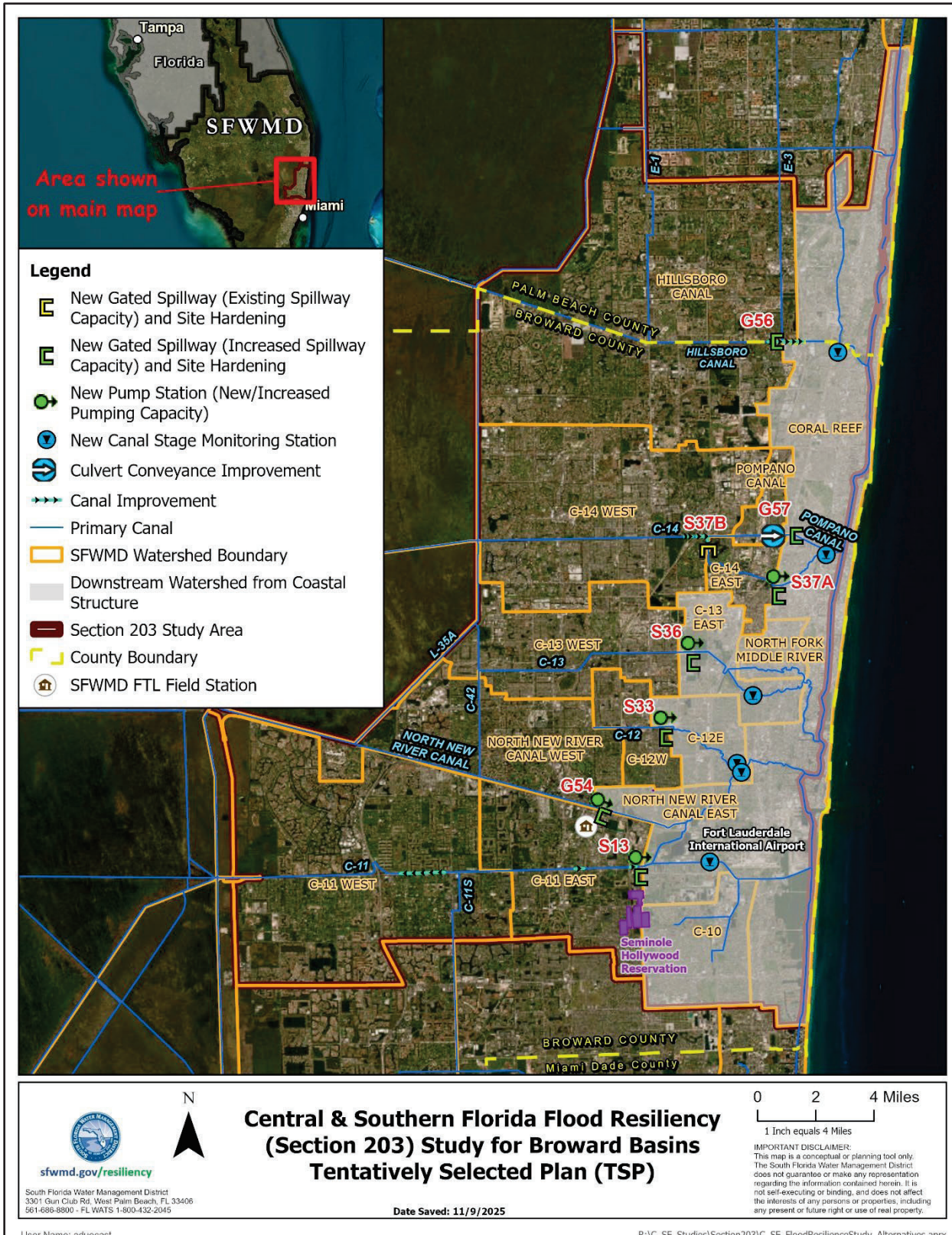


Figure 2. Alternative RO

Table 2. Cultural Resources Identified and Assessed with the APE.

Previously Recorded	FMSF ID	Name	Eligibility Status	Associated APE	Impacts under Alternate RO
	8BD00058	Lock #1, North New River Canal	NRHP listed (NRIS 78000932)	G-54	Adverse Effect
	8BD03225	Middle River Canal	Previously determined ineligible	S-36	No Effect
	8BD03226	Pompano Canal	Previously determined ineligible	S-37A, S-37B, G-57	No Effect
	8PB03229/8PB10311	Hillsboro Canal	Previously determined ineligible	G-56	No Effect
	8BD03279	North New River Canal	Eligible for listing	G-54	No Effect
	8BD03917	Holloway Canal	Ineligible	G-54	No Effect
	8BD04087	FEC Railway	Eligible for listing	S-37A, G-57	No Effect
	8BD04153	South New River Canal	Eligible for listing	S-13	Adverse Effect
	8BD04227	Dixie Highway	Previously determined ineligible	G-57	No Effect
	8BD04253	C-12 Canal	Previously determined ineligible	S-33	No Effect
	8BD04860	FEC Bridge Over Cypress Creek Canal	Eligible as contributing to 8BD04087	S-37A	No Effect
	8PB10953	E-3 Canal	Ineligible	G-56	No Effect
	Newly Recorded	FMSF ID	Name	Eligibility Determination	Associated APE
8BD10350		4521 SW 48th Avenue	Ineligible	S-13	No Effect
8BD10351		4511 SW 48th Avenue	Ineligible	S-13	No Effect
8BD10352		4501 SW 48th Avenue	Ineligible	S-13	No Effect
8BD10353		4500 SW 48th Avenue	Ineligible	S-13	No Effect
8BD10354		4510 SW 48th Avenue	Ineligible	S-13	No Effect
8BD10355		4520 SW 48th Avenue	Ineligible	S-13	No Effect
8BD10356		4521 SW 47th Terrace	Ineligible	S-13	No Effect
8BD10357		4511 SW 47th Terrace	Ineligible	S-13	No Effect
8BD10358		4501 SW 47th Terrace	Ineligible	S-13	No Effect
8BD10359		4500 SW 47th Terrace	Ineligible	S-13	No Effect

8BD10360	4520 SW 47th Terrace	Ineligible	S-13	No Effect
8BD10361	4530 SW 47th Terrace	Ineligible	S-13	No Effect
8BD10362	4701 SW 46th Terrace	Ineligible	S-13	No Effect
8BD10363	4698 SW 46th Terrace	Ineligible	S-13	No Effect
8BD10364	SFMWD S-33 Spillway	Insufficient Information	S-33	No Effect
8BD10365	4715 SW 46th Way	Ineligible	S-13	No Effect
8BD10366	4713 SW 46th Way	Ineligible	S-13	No Effect
8BD10367	4721 SW 46th Lane	Ineligible	S-13	No Effect
8BD10368	4719 SW 46th Lane	Ineligible	S-13	No Effect
8BD10369	4714 SW 46th Lane	Ineligible	S-13	No Effect
8BD10370	4716 SW 46th Lane	Ineligible	S-13	No Effect
8BD10371	4718 SW 46th Lane	Ineligible	S-13	No Effect
8BD10372	4500 S State Road 7	Ineligible	S-13	No Effect
8BD10373	Two Bills Seafood/4501 SW 44th Avenue	Ineligible	S-13	No Effect
8BD10374	3701 NW 9th Court	Ineligible	S-33	No Effect
8BD10375	3651 NW 9th Court	Ineligible	S-33	No Effect
8BD10376	3641 NW 9th Court	Ineligible	S-33	No Effect
8BD10377	3631 NW 9th Court	Ineligible	S-33	No Effect
8BD10378	3621 NW 9th Court	Ineligible	S-33	No Effect
8BD10379	3611 NW 9th Court	Ineligible	S-33	No Effect
8BD10380	3601 NW 9th Court	Ineligible	S-33	No Effect
8BD10381	3571 NW 9th Court	Ineligible	S-33	No Effect
8BD10382	3561 NW 9th Court	Ineligible	S-33	No Effect
8BD10383	3551 NW 9th Court	Ineligible	S-33	No Effect
8BD10384	3531 NW 9th Court	Ineligible	S-33	No Effect
8BD10385	3521 NW 9th Court	Ineligible	S-33	No Effect
8BD10386	3511 NW 9th Court	Ineligible	S-33	No Effect
8BD10387	3501 NW 9th Court	Ineligible	S-33	No Effect
8BD10388	950 NW 35th Avenue	Ineligible	S-33	No Effect
8BD10389	960 NW 35th Avenue	Ineligible	S-33	No Effect
8BD10390	961 NW 34th Terrace	Ineligible	S-33	No Effect
8BD10391	3461 NW 9th Court	Ineligible	S-33	No Effect
8BD10392	3451 NW 9th Court	Ineligible	S-33	No Effect
8BD10393	3441 NW 9th Court	Ineligible	S-33	No Effect
8BD10394	3431 NW 9th Court	Ineligible	S-33	No Effect
8BD10395	3421 NW 9th Court	Ineligible	S-33	No Effect

8BD10396	3411 NW 9th Court	Ineligible	S-33	No Effect
8BD10397	961 NW 34th Avenue	Ineligible	S-33	No Effect
8BD10398	971 NW 34th Avenue	Ineligible	S-33	No Effect
8BD10399	981 NW 34th Avenue	Ineligible	S-33	No Effect
8BD10400	Church of the Lord Jesus/970 NW 34th Ave	Ineligible	S-33	No Effect
8BD10401	Wheels/Tires 3581 W Sunrise Boulevard	Ineligible	S-33	No Effect
8BD10402	Moonlight Ranch Mobile Home Park	Ineligible	S-13	No Effect
8BD10403	937 NE 63rd Court	Ineligible	3-37A	No Effect
8BD10404	941 NE 63rd Court	Ineligible	3-37A	No Effect
8BD10405	971 NE 63rd Court	Ineligible	3-37A	No Effect
8BD10406	1013 NE 63rd Court	Ineligible	3-37A	No Effect
8BD10407	1001 NE 63rd Court	Ineligible	3-37A	No Effect
8BD10408	SFWMD S-37A Spillway	Insufficient Information	3-37A	No Effect
8BD10409	1009 NE 63rd Court	Ineligible	3-37A	No Effect
8BD10410	1017 NE 63rd Court	Ineligible	3-37A	No Effect
8BD10411	SFWMD S-13 Spillway	Insufficient Information	S-36	No Effect
8BD10412	Deerfield Lock, Hillsborro	Eligible as contributing to 8BD03229	G-56	No Effect
8BD10413	1031 NE 63rd Court	Ineligible	S-37A	No Effect
8BD10414	1037 NE 63rd Court	Ineligible	S-37A	No Effect
8BD10415	1041 NE 63rd Court	Ineligible	S-37A	No Effect
8BD10416	1045 NE 63rd Court	Ineligible	S-37A	No Effect
8BD10417	1049 NE 63rd Court	Ineligible	S-37A	No Effect
8BD10419	1057 NE 63rd Court	Ineligible	S-37A	No Effect
8BD10420	1061 NE 63rd Court	Ineligible	S-37A	No Effect
8BD10421	1065 NE 63rd Court	Ineligible	S-37A	No Effect
8BD10422	1069 NE 63rd Court	Ineligible	S-37A	No Effect
8BD10423	1077 NE 63rd Court	Ineligible	S-37A	No Effect
8BD10424	SFWMD S-13 Spillway	Eligible as contributing to 8BD04153	S-13	No Effect
8BD10425	6360 NE 11th Avenue	Ineligible	S-37A	No Effect
8BD10426	1833 SW 9th Drive	Ineligible	S-37A	No Effect
8BD10427	1837 SW 9th Drive	Ineligible	S-37A	No Effect
8BD10428	1841 SW 9th Drive	Ineligible	S-37A	No Effect
8BD10429	1845 SW 9th Drive	Ineligible	S-37A	No Effect
8BD10430	1849 SW 9th Drive	Ineligible	S-37A	No Effect

8BD10431	1836 SW 9th Drive	Ineligible	S-37A	No Effect
8BD10432	1830 SW 9th Drive	Ineligible	S-37A	No Effect
8BD10433	1826 SW 9th Drive	Ineligible	S-37A	No Effect
8BD10434	1820 SW 9th Drive	Ineligible	S-37A	No Effect
8BD10435	1834 SW 9th Drive	Ineligible	S-37A	No Effect
8BD10436	Stor All Commercial Center Building 1	Ineligible	S-37A	No Effect
8BD10437	Stor All Commercial Center Building 2	Ineligible	S-37A	No Effect
8BD10438	Stor All Commercial Center Building 3	Ineligible	S-37A	No Effect
8BD10439	1831 SW 7th Avenue	Ineligible	S-37A	No Effect
8BD10440	1841 SW 6th Avenue	Ineligible	S-37A	No Effect
8BD10441	1851 SW 6th Avenue	Ineligible	S-37A	No Effect
8BD10442	1861 SW 6th Avenue	Ineligible	S-37A	No Effect
8BD10443	1850 SW 6th Avenue	Ineligible	S-37A	No Effect
8BD10444	1840 SW 6th Avenue	Ineligible	S-37A	No Effect
8BD10445	470 SW 18th Court	Ineligible	S-37A	No Effect
8BD10446	460 SW 18th Court	Ineligible	S-37A	No Effect
8BD10447	3205 N Palm Aire Drive	Ineligible	S-37B	No Effect
8BD10448	550 Oaks Lane	Ineligible	S-37B	No Effect
8BD10449	350 Oaks Lane	Ineligible	S-37B	No Effect
8BD10450	SFWMD S-37B Spillway	Insufficient Information	S-37B	No Effect
8BD10451	101 E Atlantic Boulevard	Ineligible	G-57	No Effect
8BD10452	First Baptist Church Pompano/138 NE 1st Street	Ineligible	G-57	No Effect
8BD10453	First Baptist Church Preschool	Ineligible	G-57	No Effect
8BD10454	Cypress Park Condos Building 1	Ineligible	G-57	No Effect
8BD10455	Cypress Park Condos Building 2	Ineligible	G-57	No Effect
8BD10456	Cypress Park Condos Clubhouse	Ineligible	G-57	No Effect
8BD10457	Cypress Park Condos Building 3	Ineligible	G-57	No Effect
8BD10458	Cypress Park Condos Building 4	Ineligible	G-57	No Effect
8BD10459	Cypress Park Condos Building 5	Ineligible	G-57	No Effect
8BD10460	159 SE 2nd Avenue	Ineligible	G-57	No Effect
8BD10461	149 SW 2nd Avenue	Ineligible	G-57	No Effect

8BD10462	400 E Atlantic Boulevard	Ineligible	G-57	No Effect
8BD10463	Swaying Palms Mobile Home Park	Ineligible	S-13	No Effect
8BD10464	Cypress Creek Trailer City	Ineligible	S-37A	No Effect
8BD10465	Holiday Village Mobile Home Park	Ineligible	S-37A	No Effect
8BD10466	Stor All Commercial Center	Ineligible	S-37A	No Effect
8BD10467	Palm Aire Country Club Garden Condominium	Ineligible	S-37B	No Effect
8BD10468	Deer Creek Golf Club Course	Ineligible	G-56	No Effect
8BD10469	Cypress Park Condos	Ineligible	G-57	No Effect
8BD10880	Tidewater Estates Mobile Home Park	Ineligible	G-56	No Effect
8BD10901	3151 N Course Lane	Ineligible	S-37B	No Effect
8BD10902	1813 Sabel Drive	Ineligible	G-56	No Effect
8BD10903	1811 Sabel Drive	Ineligible	G-56	No Effect
8BD10904	1809 Sabel Drive	Ineligible	G-56	No Effect
8BD10905	1807 Sabal Drive	Ineligible	G-56	No Effect
8BD10906	1803 Sabel Drive	Ineligible	G-56	No Effect
8BD10907	1801 Sabel Drive	Ineligible	G-56	No Effect
8BD10908	1102 Tidewater Way	Ineligible	G-56	No Effect
8BD10908	1100 Tidewater Way	Ineligible	G-56	No Effect
8BD10911	139 SE 2nd Avenue	Ineligible	G-57	No Effect
8BD10912	7540 SW 20th Street	Ineligible	G-54	No Effect
8BD10913	7520 SW 20th Street	Ineligible	G-54	No Effect
8BD10914	7590 SW 20th Street	Ineligible	G-54	No Effect
8BD10915	7580 SW 20th Street	Ineligible	G-54	No Effect
8BD10916	7560 SW 20th Street	Ineligible	G-54	No Effect
8BD10917	7550 SW 20th Street	Ineligible	G-54	No Effect
8BD10918	7440 SW 20th Street	Ineligible	G-54	No Effect
8BD10919	7420 SW 20th Street	Ineligible	G-54	No Effect
8BD10920	7410 SW 20th Street	Ineligible	G-54	No Effect
8BD10921	7400 SW 20th Street	Ineligible	G-54	No Effect
8BD10922	7340 SW 20th Street	Ineligible	G-54	No Effect
8BD10923	7320 SW 20th Street	Ineligible	G-54	No Effect
8BD10924	7300SW 20th Street	Ineligible	G-54	No Effect
8BD10925	7160 SW 20th Street	Ineligible	G-54	No Effect
8BD10926	7100 SW 20th Street	Ineligible	G-54	No Effect
8BD10927	7050 SW 20th Street	Ineligible	G-54	No Effect

8BD10928	6990 SW 20th Street	Ineligible	G-54	No Effect
8BD10929	6860 SW 20th Street	Ineligible	G-54	No Effect
8BD10930	6760 SW 20th Street	Ineligible	G-54	No Effect
8BD10931	6740 SW 20th Street	Ineligible	G-54	No Effect
8BD10932	6720 SW 20th Street	Ineligible	G-54	No Effect
8BD10933	6700 SW 20th Street	Ineligible	G-54	No Effect
8BD10934	6680 SW 20th Street	Ineligible	G-54	No Effect
8BD10935	6660 SW 20th Street	Ineligible	G-54	No Effect
8BD10936	6640 SW 20th Street	Ineligible	G-54	No Effect
8BD10937	6620 SW 20th Street	Ineligible	G-54	No Effect
8BD10938	6610 SW 20th Street	Ineligible	G-54	No Effect
8BD10939	6600 SW 20th Street	Ineligible	G-54	No Effect
8BD10940	6580 SW 20th Street	Ineligible	G-54	No Effect
8BD10941	6560 SW 20th Street	Ineligible	G-54	No Effect
8BD10942	6540 SW 20th Street	Ineligible	G-54	No Effect
8BD10943	6520 SW 20th Street	Ineligible	G-54	No Effect
8BD10944	6510 SW 20th Street	Ineligible	G-54	No Effect
8BD10945	6500 SW 20th Street	Ineligible	G-54	No Effect
8BD10946	6502 SW 20th Street	Ineligible	G-54	No Effect
8BD10947	2050 SW 56th Avenue	Ineligible	G-54	No Effect
8BD10948	2040 SW 56th Avenue	Ineligible	G-54	No Effect
8BD10949	2020 SW 56th Avenue	Ineligible	G-54	No Effect
8BD10950	2010 SW 56th Avenue	Ineligible	G-54	No Effect
8BD10951	2000 SW 56th Avenue	Ineligible	G-54	No Effect
8BD10952	5340 SW 21st Court	Ineligible	G-54	No Effect

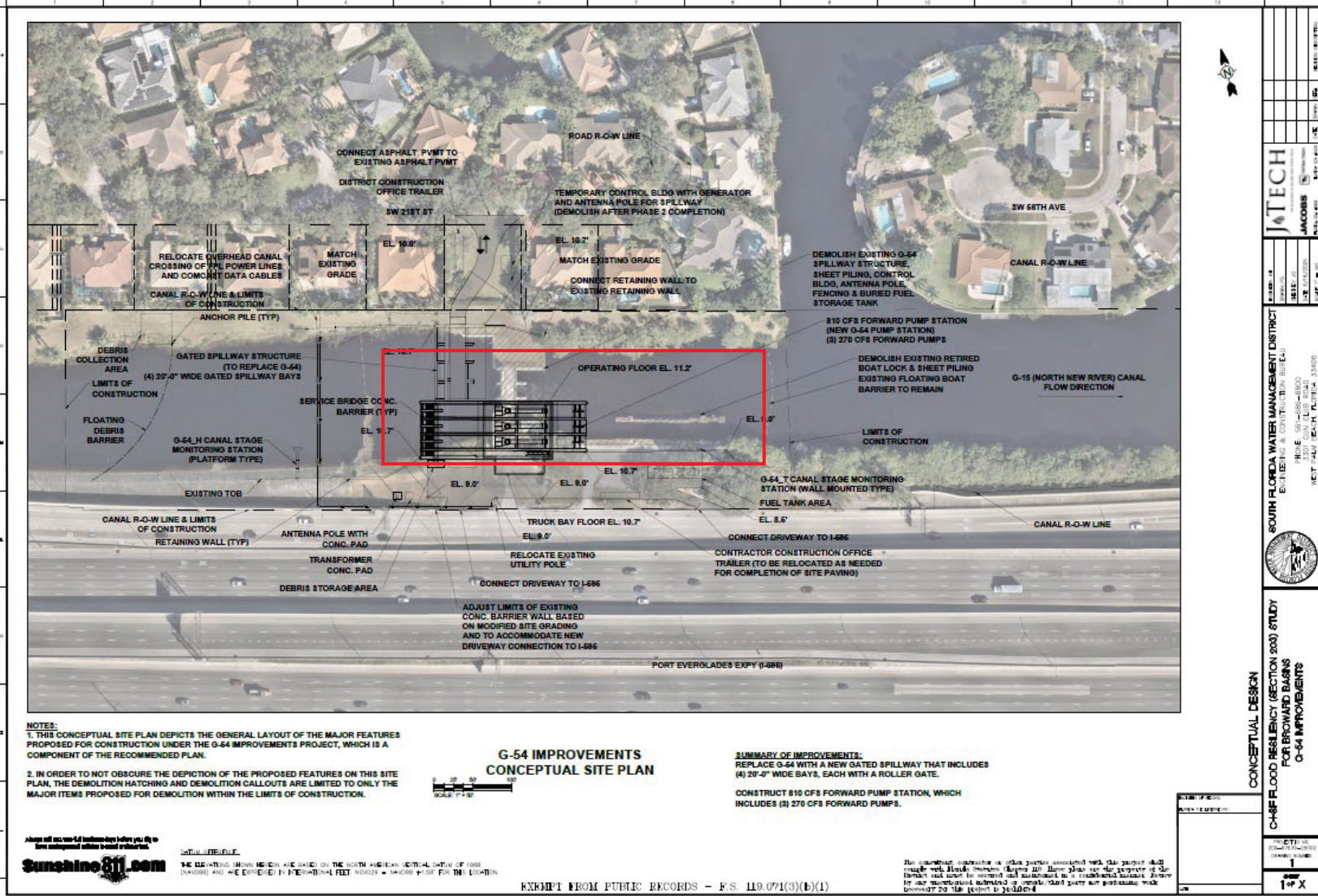


Figure 3. The location of Lock #1, North New River Canal, within the G-54 improvement plan and associate impacts (red box).

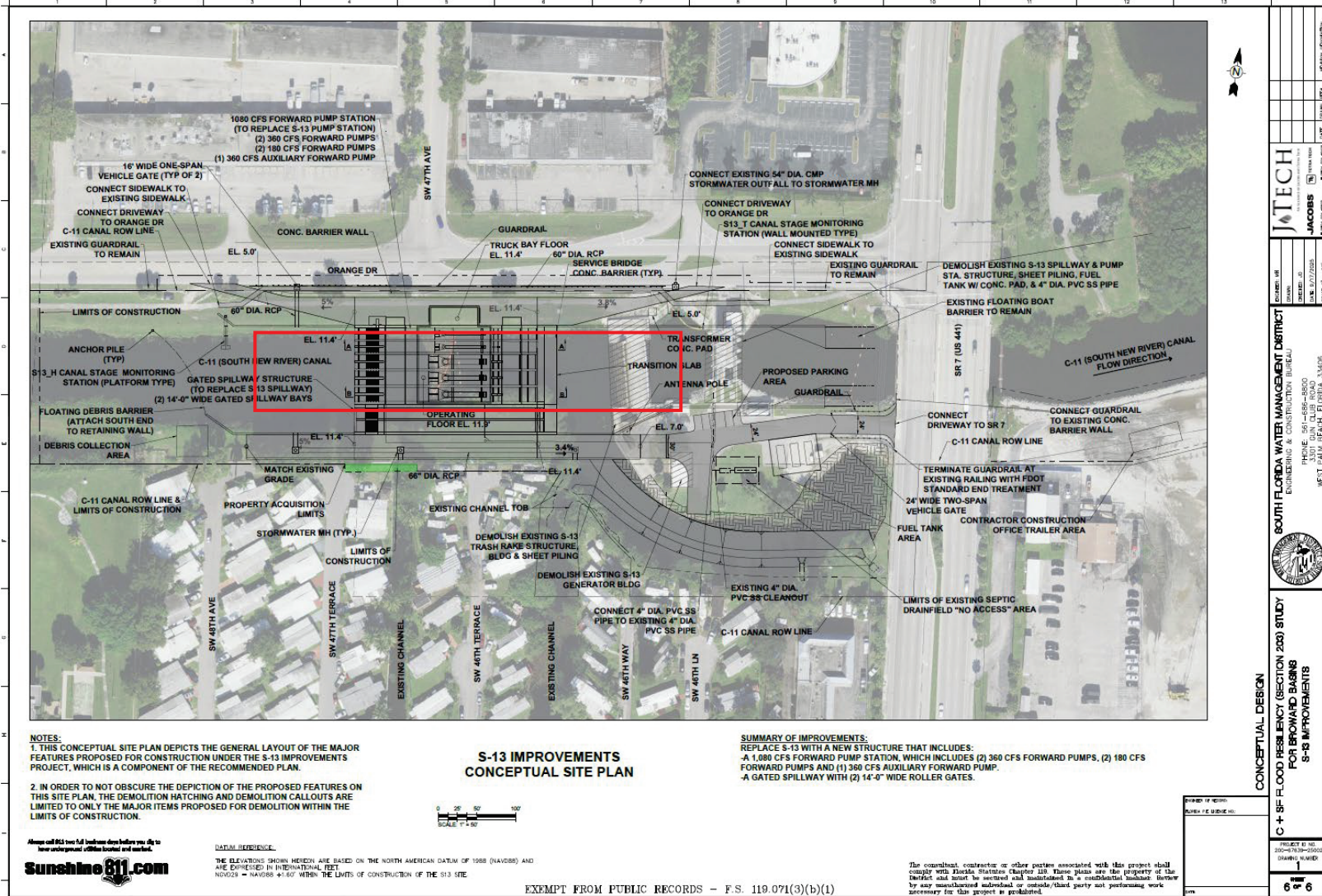


Figure 4. The location of S-13 spillway of the South New River Canal within the S-13 improvement and associated impacts (red box).



DEPARTMENT OF THE ARMY
U.S. ARMY CORPS OF ENGINEERS, JACKSONVILLE DISTRICT
701 SAN MARCO BOULEVARD
JACKSONVILLE, FLORIDA 32207

January 7, 2026

Planning and Policy Division
Environmental Branch

Tribal Historic Preservation Office
The Seminole Nation of Oklahoma
P.O. Box 1498
Wewoka, OK 74884

Re: Central and Southern Florida Flood Resiliency Study (Section 203) Broward Basins Project, Broward County Florida, Cultural Resource Report and Determination of effects consultation

To Whom it May Concern,

The South Florida Water Management District (SFWMD) conducted a feasibility study to explore and propose updates and changes to structures within the Central and Southern Florida (C&SF) system to improve flood resiliency within Broward County under Section 203 of the Water Resources Development Act of 1986. This effort is titled the C&SF Resiliency Study (Section 203) Broward Basins project (project). The U.S. Army Corps of Engineers, Jacksonville District (Corps) initiated consultation with your office for the Project and provided a study area (**Figure 1**) on December 18, 2024. The study selected eight structures within this area to prioritize for potential improvements. Due to the distance between each structure and the focus of the improvements on the structures themselves, the area of potential effect (APE) for the study is comprised of the discrete and discontinuous areas around each structure which will be impacted by selected measures at that location. SFWMD has recommend Alternative RO (**Figure 2**) as the tentatively selected plan. The measures selected for each focus area are presented in **Table 1**.

Table 1. Alternative RO Proposed Improvements

Primary Structure	General Description	Design Pumping Capacity (cfs)	Number of Spillway Gates	Pump Station
G-56 Gated Spillway	Existing gated spillway would be demolished, and new gated spillway would be constructed in adjacent, downstream location.	Same as No Action (none)	4	No
G-57 Gated Spillway	Existing gated spillway would be demolished, and new gated spillway would be constructed in adjacent, upstream location.	Same as No Action (none)	2	No
S-37B Gated Spillway	Existing gated spillway would be demolished, and new gated spillway would be constructed in adjacent, upstream location.	Same as No Action (none)	2	No

S-37A Gated Spillway	Existing gated spillway would be demolished, and new pump station and new gated spillway would be constructed in the same location.	1,200	3	Yes
S-36 Gated Spillway	Existing gated spillway would be demolished, and new pump station and new gated spillway would be constructed in the same location.	510	2	Yes
S-33 Gated Spillway	Existing gated spillway would be demolished, and new pump station and new gated spillway would be constructed in adjacent, upstream location. Bank improvements on south side.	510	2	Yes
G-54 Gated Spillway	Existing gated spillway would be demolished, and new pump station and new gated spillway would be constructed in adjacent, upstream location.	810	4	Yes
S-13 Pump Station and Gated Spillway	Existing pump station and gated spillway and would be demolished, and new pump station and gated spillways would be constructed in adjacent, upstream location.	1,080	2	Yes
Canal	General Description			
G-16 (Pompano) Canal	Construct two 10-ft-diameter culverts parallel to existing 10-ft-diameter culvert located upstream of G-57 Gated Spillway. Existing 10-ft-diameter culvert to remain.			
G-08 (Hillsboro) Canal, C-14 (Cypress Creek) Canal, C-11 (South New River) Canal	Enlarge cross-sectional flow area of these canals via dredging within canal segments to improve water conveyance.			

Notes: WCS = water control structure; cfs = cubic feet per second

To assess potential effects of Alternative RO to cultural resources SFWMD contracted Janus Research, Inc. (Janus) to conduct a cultural resource assessment within the APE. The resulting document, entitled *Cultural Resources Assessment Survey of Broward Spillways Gate Replacement Project*, (Janus 2025) and is included with this letter for your review. As a result of the survey 183 cultural resources were identified within the APE, of which, 12 were previously recorded. Of the 171 newly recorded resources, two are recommended eligible for listing in the National Register of Historic Places (NRHP). The Deerfield Lock is recorded in the Florida Master Site File (FMSF) as 8BD10412 and is located in the G-56 APE. The lock is recommended eligible for listing in the NRHP as a contributing element to the previously determined eligible Hillsboro Canal (8BD03229/8PB10311). The SFWMD S-13 Spillway is recorded in the FMSF as 8BD10424 and located in the S-13 APE. The spillway is recommended eligible for listing in the NRHP as a contributing element to the previously determined eligible South New River Canal (8BD4153). The identified cultural resources, their associated eligibility or determination, and relationship to Alternative RO are presented in **Table 2**.

Based on these results of this survey and review of the recommended alternative, the Corps has determined that Alternative RO will have an adverse effect to two historic properties listed in or eligible for listing in the NRHP and are associated with the APE for focus areas G-54 and S-13. The construction of a new pump station and gated spillway for the G-54 improvements will necessitate the demolition of the retired boat lock directly to the east in order to function effectively (**Figure 3**). This lock is identified as

Lock #1, North New River Canal, and is recorded in the Florida Master Site File (FMSF) as 8BD00058. The resource was determined eligible for listing in the NRHP in 1978 and recorded in the National Register Information System as 78000932. The construction of a new gated spillway as part of the proposed S-13 improvements will necessitate the demolition of the S-13 spillway within the construction footprint (**Figure 4**). This spillway is a contributing element of the South New River Canal which is recorded in the FMSF as 8BD04153 and has been determined eligible for listing in the NRHP. The Corps proposes the development of a Memorandum of Agreement (MOA) to mitigate for these adverse effects and invites your office to participate as a concurring party. Due to current timelines associated with this Project, the Corps has provided a draft MOA for your review and comment.

Pursuant to Section 106 of the National Historic Preservation Act (54 USC 300101) and its implementing regulations (36 CFR 800), the Corps kindly requests your comments on the enclosed draft report prepared by Janus, the draft MOA, the determinations of NRHP eligibility as outlined in Table 2, and the determination of adverse effect for Lock #1 and the S-13 spillway. The Corps is also notifying the Advisory Council on Historic Preservation of the adverse effect finding per 36 CFR 800.6 (a)(1). If there are any questions, please contact Mr. Jon Simon Suarez at 904-232-3634 or e-mail at JonSimon.C.Suarez@usace.army.mil.

Sincerely,

A handwritten signature in black ink, appearing to read 'M. Moreno', with a long horizontal flourish extending to the right.

Meredith A. Moreno, M.A., RPA
Cultural Resources Chief
Deputy, Environmental Branch

Enclosures:

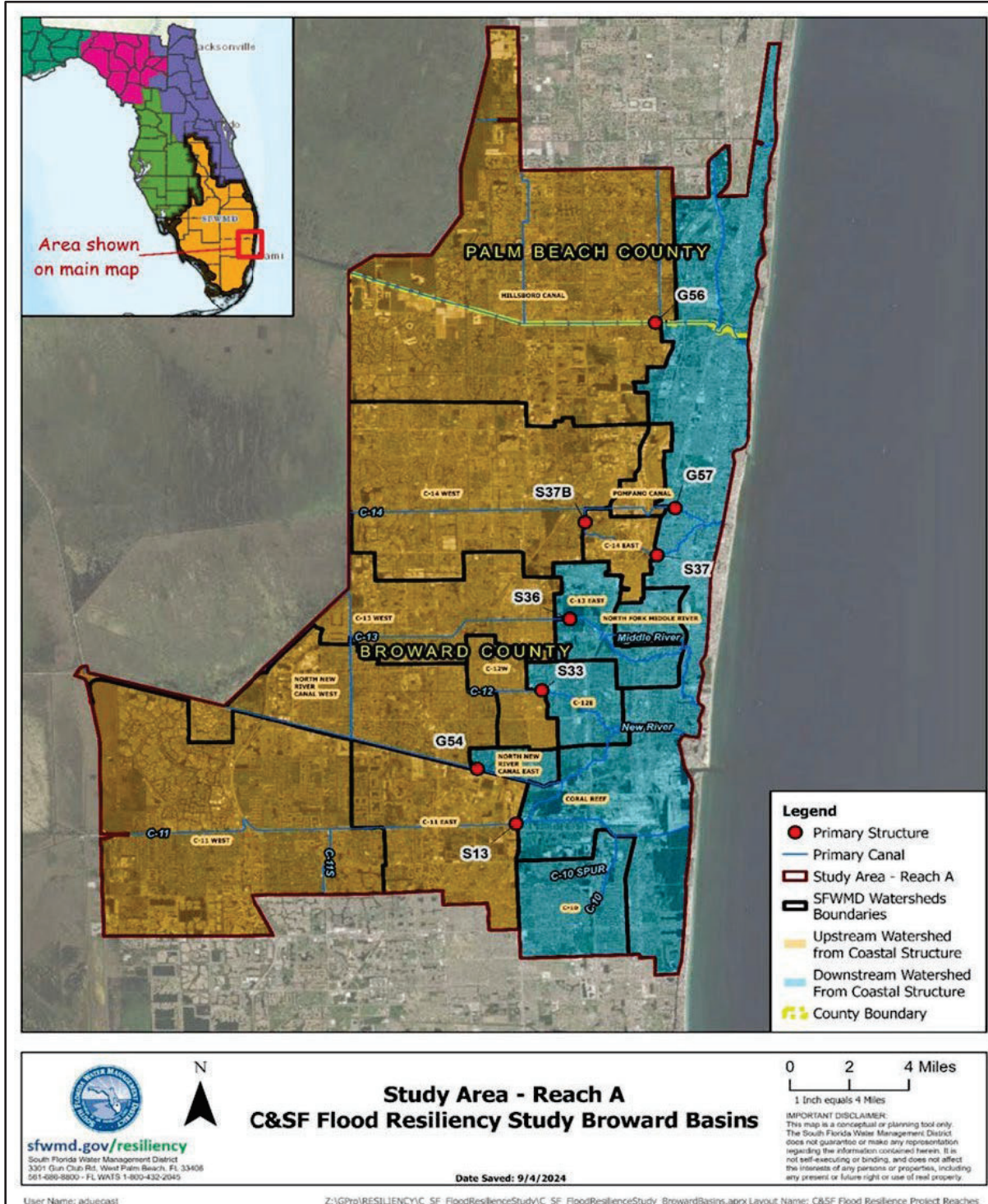


Figure 1. Central and Southern Florida Resiliency (Section 203) Study Area with focus structures noted with red dots.

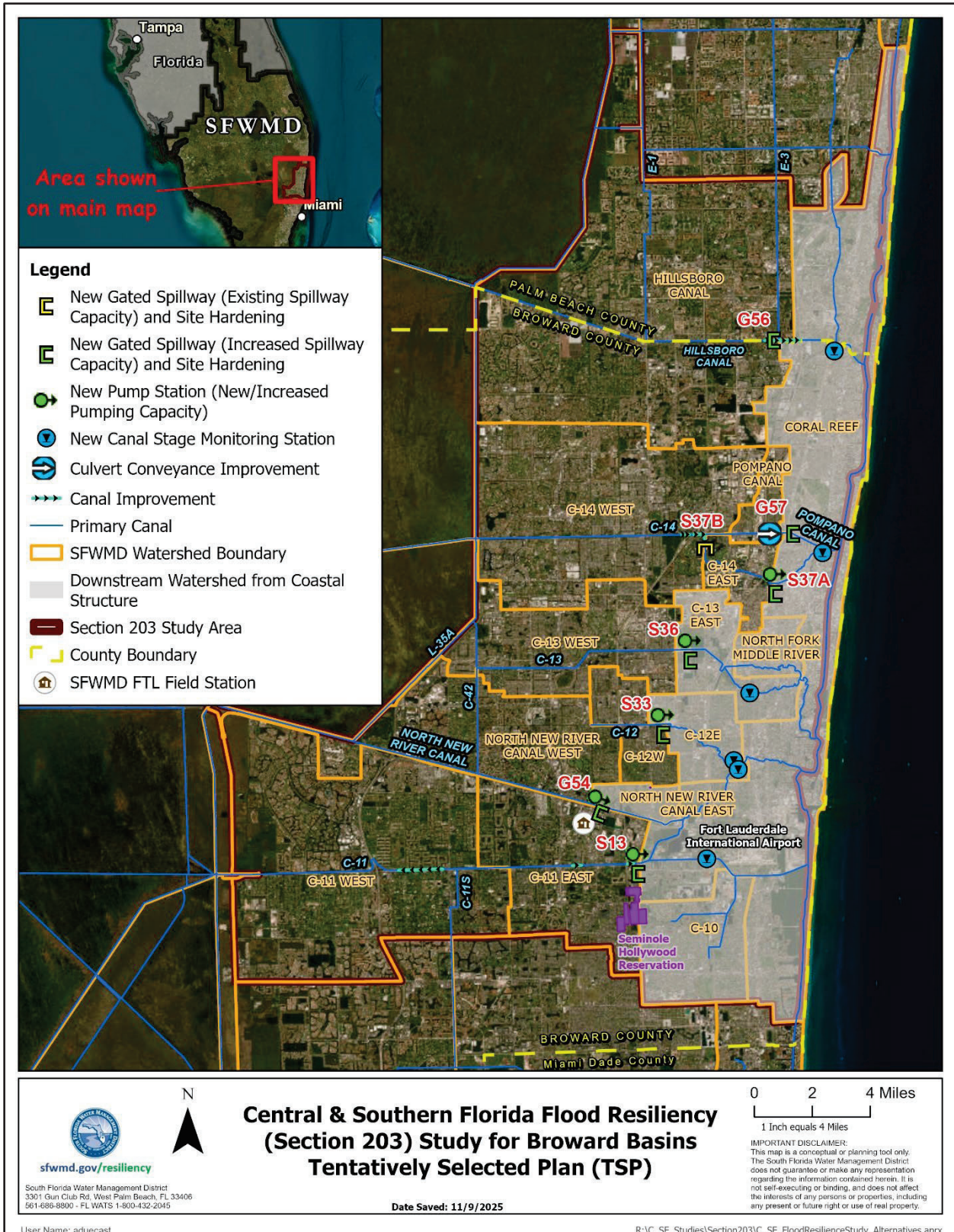


Figure 2. Alternative RO

Table 2. Cultural Resources Identified and Assessed with the APE.

Previously Recorded	FMSF ID	Name	Eligibility Status	Associated APE	Impacts under Alternate RO
	8BD00058	Lock #1, North New River Canal	NRHP listed (NRIS 78000932)	G-54	Adverse Effect
	8BD03225	Middle River Canal	Previously determined ineligible	S-36	No Effect
	8BD03226	Pompano Canal	Previously determined ineligible	S-37A, S-37B, G-57	No Effect
	8PB03229/8PB10311	Hillsboro Canal	Previously determined ineligible	G-56	No Effect
	8BD03279	North New River Canal	Eligible for listing	G-54	No Effect
	8BD03917	Holloway Canal	Ineligible	G-54	No Effect
	8BD04087	FEC Railway	Eligible for listing	S-37A, G-57	No Effect
	8BD04153	South New River Canal	Eligible for listing	S-13	Adverse Effect
	8BD04227	Dixie Highway	Previously determined ineligible	G-57	No Effect
	8BD04253	C-12 Canal	Previously determined ineligible	S-33	No Effect
	8BD04860	FEC Bridge Over Cypress Creek Canal	Eligible as contributing to 8BD04087	S-37A	No Effect
	8PB10953	E-3 Canal	Ineligible	G-56	No Effect
	Newly Recorded	FMSF ID	Name	Eligibility Determination	Associated APE
8BD10350		4521 SW 48th Avenue	Ineligible	S-13	No Effect
8BD10351		4511 SW 48th Avenue	Ineligible	S-13	No Effect
8BD10352		4501 SW 48th Avenue	Ineligible	S-13	No Effect
8BD10353		4500 SW 48th Avenue	Ineligible	S-13	No Effect
8BD10354		4510 SW 48th Avenue	Ineligible	S-13	No Effect
8BD10355		4520 SW 48th Avenue	Ineligible	S-13	No Effect
8BD10356		4521 SW 47th Terrace	Ineligible	S-13	No Effect
8BD10357		4511 SW 47th Terrace	Ineligible	S-13	No Effect
8BD10358		4501 SW 47th Terrace	Ineligible	S-13	No Effect
8BD10359		4500 SW 47th Terrace	Ineligible	S-13	No Effect

8BD10360	4520 SW 47th Terrace	Ineligible	S-13	No Effect
8BD10361	4530 SW 47th Terrace	Ineligible	S-13	No Effect
8BD10362	4701 SW 46th Terrace	Ineligible	S-13	No Effect
8BD10363	4698 SW 46th Terrace	Ineligible	S-13	No Effect
8BD10364	SFMWD S-33 Spillway	Insufficient Information	S-33	No Effect
8BD10365	4715 SW 46th Way	Ineligible	S-13	No Effect
8BD10366	4713 SW 46th Way	Ineligible	S-13	No Effect
8BD10367	4721 SW 46th Lane	Ineligible	S-13	No Effect
8BD10368	4719 SW 46th Lane	Ineligible	S-13	No Effect
8BD10369	4714 SW 46th Lane	Ineligible	S-13	No Effect
8BD10370	4716 SW 46th Lane	Ineligible	S-13	No Effect
8BD10371	4718 SW 46th Lane	Ineligible	S-13	No Effect
8BD10372	4500 S State Road 7	Ineligible	S-13	No Effect
8BD10373	Two Bills Seafood/4501 SW 44th Avenue	Ineligible	S-13	No Effect
8BD10374	3701 NW 9th Court	Ineligible	S-33	No Effect
8BD10375	3651 NW 9th Court	Ineligible	S-33	No Effect
8BD10376	3641 NW 9th Court	Ineligible	S-33	No Effect
8BD10377	3631 NW 9th Court	Ineligible	S-33	No Effect
8BD10378	3621 NW 9th Court	Ineligible	S-33	No Effect
8BD10379	3611 NW 9th Court	Ineligible	S-33	No Effect
8BD10380	3601 NW 9th Court	Ineligible	S-33	No Effect
8BD10381	3571 NW 9th Court	Ineligible	S-33	No Effect
8BD10382	3561 NW 9th Court	Ineligible	S-33	No Effect
8BD10383	3551 NW 9th Court	Ineligible	S-33	No Effect
8BD10384	3531 NW 9th Court	Ineligible	S-33	No Effect
8BD10385	3521 NW 9th Court	Ineligible	S-33	No Effect
8BD10386	3511 NW 9th Court	Ineligible	S-33	No Effect
8BD10387	3501 NW 9th Court	Ineligible	S-33	No Effect
8BD10388	950 NW 35th Avenue	Ineligible	S-33	No Effect
8BD10389	960 NW 35th Avenue	Ineligible	S-33	No Effect
8BD10390	961 NW 34th Terrace	Ineligible	S-33	No Effect
8BD10391	3461 NW 9th Court	Ineligible	S-33	No Effect
8BD10392	3451 NW 9th Court	Ineligible	S-33	No Effect
8BD10393	3441 NW 9th Court	Ineligible	S-33	No Effect
8BD10394	3431 NW 9th Court	Ineligible	S-33	No Effect
8BD10395	3421 NW 9th Court	Ineligible	S-33	No Effect

8BD10396	3411 NW 9th Court	Ineligible	S-33	No Effect
8BD10397	961 NW 34th Avenue	Ineligible	S-33	No Effect
8BD10398	971 NW 34th Avenue	Ineligible	S-33	No Effect
8BD10399	981 NW 34th Avenue	Ineligible	S-33	No Effect
8BD10400	Church of the Lord Jesus/970 NW 34th Ave	Ineligible	S-33	No Effect
8BD10401	Wheels/Tires 3581 W Sunrise Boulevard	Ineligible	S-33	No Effect
8BD10402	Moonlight Ranch Mobile Home Park	Ineligible	S-13	No Effect
8BD10403	937 NE 63rd Court	Ineligible	3-37A	No Effect
8BD10404	941 NE 63rd Court	Ineligible	3-37A	No Effect
8BD10405	971 NE 63rd Court	Ineligible	3-37A	No Effect
8BD10406	1013 NE 63rd Court	Ineligible	3-37A	No Effect
8BD10407	1001 NE 63rd Court	Ineligible	3-37A	No Effect
8BD10408	SFWMD S-37A Spillway	Insufficient Information	3-37A	No Effect
8BD10409	1009 NE 63rd Court	Ineligible	3-37A	No Effect
8BD10410	1017 NE 63rd Court	Ineligible	3-37A	No Effect
8BD10411	SFWMD S-13 Spillway	Insufficient Information	S-36	No Effect
8BD10412	Deerfield Lock, Hillsborro	Eligible as contributing to 8BD03229	G-56	No Effect
8BD10413	1031 NE 63rd Court	Ineligible	S-37A	No Effect
8BD10414	1037 NE 63rd Court	Ineligible	S-37A	No Effect
8BD10415	1041 NE 63rd Court	Ineligible	S-37A	No Effect
8BD10416	1045 NE 63rd Court	Ineligible	S-37A	No Effect
8BD10417	1049 NE 63rd Court	Ineligible	S-37A	No Effect
8BD10419	1057 NE 63rd Court	Ineligible	S-37A	No Effect
8BD10420	1061 NE 63rd Court	Ineligible	S-37A	No Effect
8BD10421	1065 NE 63rd Court	Ineligible	S-37A	No Effect
8BD10422	1069 NE 63rd Court	Ineligible	S-37A	No Effect
8BD10423	1077 NE 63rd Court	Ineligible	S-37A	No Effect
8BD10424	SFWMD S-13 Spillway	Eligible as contributing to 8BD04153	S-13	No Effect
8BD10425	6360 NE 11th Avenue	Ineligible	S-37A	No Effect
8BD10426	1833 SW 9th Drive	Ineligible	S-37A	No Effect
8BD10427	1837 SW 9th Drive	Ineligible	S-37A	No Effect
8BD10428	1841 SW 9th Drive	Ineligible	S-37A	No Effect
8BD10429	1845 SW 9th Drive	Ineligible	S-37A	No Effect
8BD10430	1849 SW 9th Drive	Ineligible	S-37A	No Effect

8BD10431	1836 SW 9th Drive	Ineligible	S-37A	No Effect
8BD10432	1830 SW 9th Drive	Ineligible	S-37A	No Effect
8BD10433	1826 SW 9th Drive	Ineligible	S-37A	No Effect
8BD10434	1820 SW 9th Drive	Ineligible	S-37A	No Effect
8BD10435	1834 SW 9th Drive	Ineligible	S-37A	No Effect
8BD10436	Stor All Commercial Center Building 1	Ineligible	S-37A	No Effect
8BD10437	Stor All Commercial Center Building 2	Ineligible	S-37A	No Effect
8BD10438	Stor All Commercial Center Building 3	Ineligible	S-37A	No Effect
8BD10439	1831 SW 7th Avenue	Ineligible	S-37A	No Effect
8BD10440	1841 SW 6th Avenue	Ineligible	S-37A	No Effect
8BD10441	1851 SW 6th Avenue	Ineligible	S-37A	No Effect
8BD10442	1861 SW 6th Avenue	Ineligible	S-37A	No Effect
8BD10443	1850 SW 6th Avenue	Ineligible	S-37A	No Effect
8BD10444	1840 SW 6th Avenue	Ineligible	S-37A	No Effect
8BD10445	470 SW 18th Court	Ineligible	S-37A	No Effect
8BD10446	460 SW 18th Court	Ineligible	S-37A	No Effect
8BD10447	3205 N Palm Aire Drive	Ineligible	S-37B	No Effect
8BD10448	550 Oaks Lane	Ineligible	S-37B	No Effect
8BD10449	350 Oaks Lane	Ineligible	S-37B	No Effect
8BD10450	SFWMD S-37B Spillway	Insufficient Information	S-37B	No Effect
8BD10451	101 E Atlantic Boulevard	Ineligible	G-57	No Effect
8BD10452	First Baptist Church Pompano/138 NE 1st Street	Ineligible	G-57	No Effect
8BD10453	First Baptist Church Preschool	Ineligible	G-57	No Effect
8BD10454	Cypress Park Condos Building 1	Ineligible	G-57	No Effect
8BD10455	Cypress Park Condos Building 2	Ineligible	G-57	No Effect
8BD10456	Cypress Park Condos Clubhouse	Ineligible	G-57	No Effect
8BD10457	Cypress Park Condos Building 3	Ineligible	G-57	No Effect
8BD10458	Cypress Park Condos Building 4	Ineligible	G-57	No Effect
8BD10459	Cypress Park Condos Building 5	Ineligible	G-57	No Effect
8BD10460	159 SE 2nd Avenue	Ineligible	G-57	No Effect
8BD10461	149 SW 2nd Avenue	Ineligible	G-57	No Effect

8BD10462	400 E Atlantic Boulevard	Ineligible	G-57	No Effect
8BD10463	Swaying Palms Mobile Home Park	Ineligible	S-13	No Effect
8BD10464	Cypress Creek Trailer City	Ineligible	S-37A	No Effect
8BD10465	Holiday Village Mobile Home Park	Ineligible	S-37A	No Effect
8BD10466	Stor All Commercial Center	Ineligible	S-37A	No Effect
8BD10467	Palm Aire Country Club Garden Condominium	Ineligible	S-37B	No Effect
8BD10468	Deer Creek Golf Club Course	Ineligible	G-56	No Effect
8BD10469	Cypress Park Condos	Ineligible	G-57	No Effect
8BD10880	Tidewater Estates Mobile Home Park	Ineligible	G-56	No Effect
8BD10901	3151 N Course Lane	Ineligible	S-37B	No Effect
8BD10902	1813 Sabel Drive	Ineligible	G-56	No Effect
8BD10903	1811 Sabel Drive	Ineligible	G-56	No Effect
8BD10904	1809 Sabel Drive	Ineligible	G-56	No Effect
8BD10905	1807 Sabal Drive	Ineligible	G-56	No Effect
8BD10906	1803 Sabel Drive	Ineligible	G-56	No Effect
8BD10907	1801 Sabel Drive	Ineligible	G-56	No Effect
8BD10908	1102 Tidewater Way	Ineligible	G-56	No Effect
8BD10908	1100 Tidewater Way	Ineligible	G-56	No Effect
8BD10911	139 SE 2nd Avenue	Ineligible	G-57	No Effect
8BD10912	7540 SW 20th Street	Ineligible	G-54	No Effect
8BD10913	7520 SW 20th Street	Ineligible	G-54	No Effect
8BD10914	7590 SW 20th Street	Ineligible	G-54	No Effect
8BD10915	7580 SW 20th Street	Ineligible	G-54	No Effect
8BD10916	7560 SW 20th Street	Ineligible	G-54	No Effect
8BD10917	7550 SW 20th Street	Ineligible	G-54	No Effect
8BD10918	7440 SW 20th Street	Ineligible	G-54	No Effect
8BD10919	7420 SW 20th Street	Ineligible	G-54	No Effect
8BD10920	7410 SW 20th Street	Ineligible	G-54	No Effect
8BD10921	7400 SW 20th Street	Ineligible	G-54	No Effect
8BD10922	7340 SW 20th Street	Ineligible	G-54	No Effect
8BD10923	7320 SW 20th Street	Ineligible	G-54	No Effect
8BD10924	7300SW 20th Street	Ineligible	G-54	No Effect
8BD10925	7160 SW 20th Street	Ineligible	G-54	No Effect
8BD10926	7100 SW 20th Street	Ineligible	G-54	No Effect
8BD10927	7050 SW 20th Street	Ineligible	G-54	No Effect

8BD10928	6990 SW 20th Street	Ineligible	G-54	No Effect
8BD10929	6860 SW 20th Street	Ineligible	G-54	No Effect
8BD10930	6760 SW 20th Street	Ineligible	G-54	No Effect
8BD10931	6740 SW 20th Street	Ineligible	G-54	No Effect
8BD10932	6720 SW 20th Street	Ineligible	G-54	No Effect
8BD10933	6700 SW 20th Street	Ineligible	G-54	No Effect
8BD10934	6680 SW 20th Street	Ineligible	G-54	No Effect
8BD10935	6660 SW 20th Street	Ineligible	G-54	No Effect
8BD10936	6640 SW 20th Street	Ineligible	G-54	No Effect
8BD10937	6620 SW 20th Street	Ineligible	G-54	No Effect
8BD10938	6610 SW 20th Street	Ineligible	G-54	No Effect
8BD10939	6600 SW 20th Street	Ineligible	G-54	No Effect
8BD10940	6580 SW 20th Street	Ineligible	G-54	No Effect
8BD10941	6560 SW 20th Street	Ineligible	G-54	No Effect
8BD10942	6540 SW 20th Street	Ineligible	G-54	No Effect
8BD10943	6520 SW 20th Street	Ineligible	G-54	No Effect
8BD10944	6510 SW 20th Street	Ineligible	G-54	No Effect
8BD10945	6500 SW 20th Street	Ineligible	G-54	No Effect
8BD10946	6502 SW 20th Street	Ineligible	G-54	No Effect
8BD10947	2050 SW 56th Avenue	Ineligible	G-54	No Effect
8BD10948	2040 SW 56th Avenue	Ineligible	G-54	No Effect
8BD10949	2020 SW 56th Avenue	Ineligible	G-54	No Effect
8BD10950	2010 SW 56th Avenue	Ineligible	G-54	No Effect
8BD10951	2000 SW 56th Avenue	Ineligible	G-54	No Effect
8BD10952	5340 SW 21st Court	Ineligible	G-54	No Effect

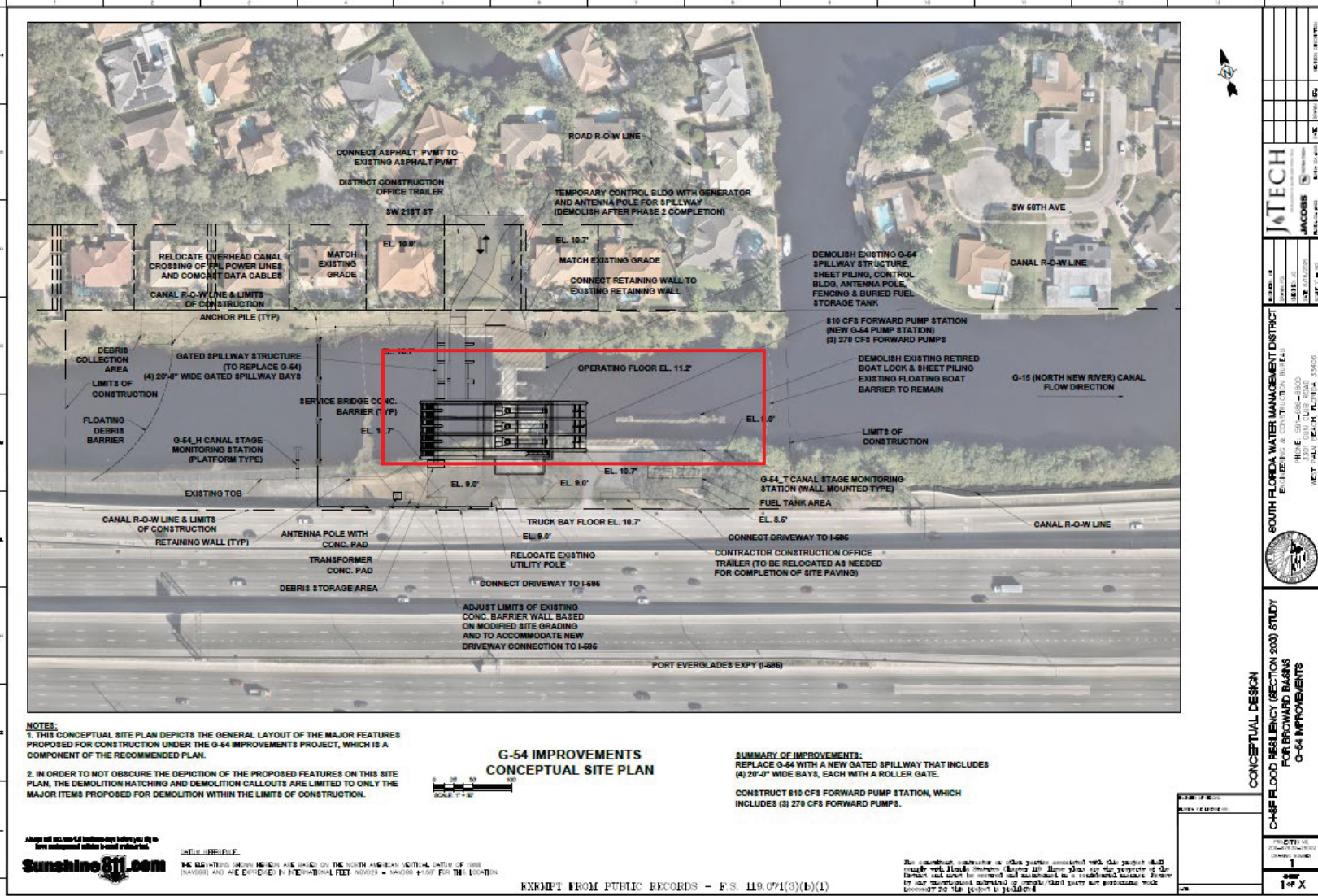


Figure 3. The location of Lock #1, North New River Canal, within the G-54 improvement plan and associate impacts (red box).

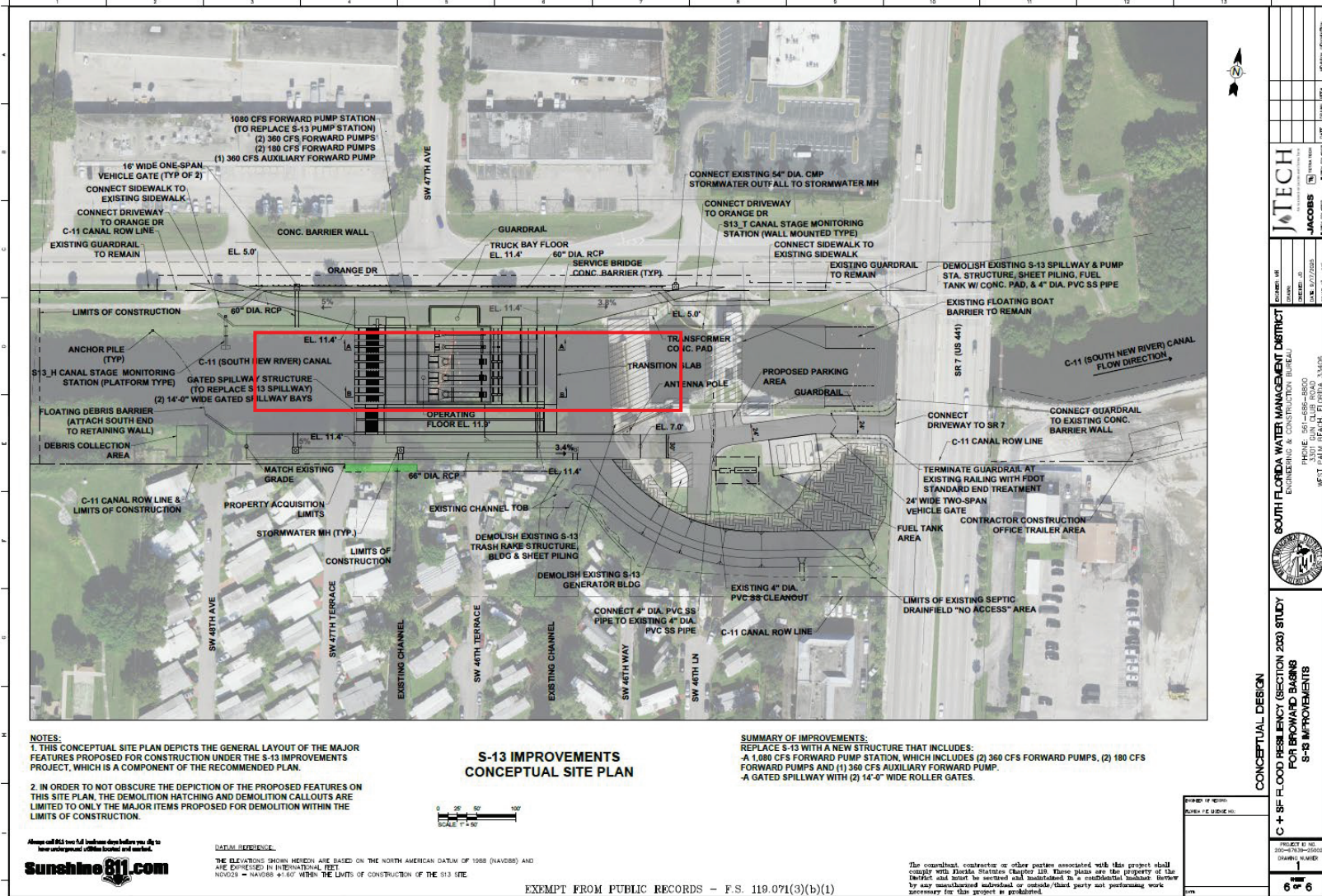


Figure 4. The location of S-13 spillway of the South New River Canal within the S-13 improvement and associated impacts (red box).



DEPARTMENT OF THE ARMY
U.S. ARMY CORPS OF ENGINEERS, JACKSONVILLE DISTRICT
701 SAN MARCO BOULEVARD
JACKSONVILLE, FLORIDA 32207

January 7, 2026

Planning and Policy Division
Environmental Branch

David Frank
Tribal Historic Preservation Officer
Thlopthlocco Tribal Town
P.O. Box 188
Okemah, OK 74859

Re: Central and Southern Florida Flood Resiliency Study (Section 203) Broward Basins Project, Broward County Florida, Cultural Resource Report and Determination of effects consultation

Dear Mr. Harjo:

The South Florida Water Management District (SFWMD) conducted a feasibility study to explore and propose updates and changes to structures within the Central and Southern Florida (C&SF) system to improve flood resiliency within Broward County under Section 203 of the Water Resources Development Act of 1986. This effort is titled the C&SF Resiliency Study (Section 203) Broward Basins project (project). The U.S. Army Corps of Engineers, Jacksonville District (Corps) initiated consultation with your office for the Project and provided a study area (**Figure 1**) on December 18, 2024. The study selected eight structures within this area to prioritize for potential improvements. Due to the distance between each structure and the focus of the improvements on the structures themselves, the area of potential effect (APE) for the study is comprised of the discrete and discontinuous areas around each structure which will be impacted by selected measures at that location. SFWMD has recommend Alternative RO (**Figure 2**) as the tentatively selected plan. The measures selected for each focus area are presented in **Table 1**.

Table 1. Alternative RO Proposed Improvements

Primary Structure	General Description	Design Pumping Capacity (cfs)	Number of Spillway Gates	Pump Station
G-56 Gated Spillway	Existing gated spillway would be demolished, and new gated spillway would be constructed in adjacent, downstream location.	Same as No Action (none)	4	No
G-57 Gated Spillway	Existing gated spillway would be demolished, and new gated spillway would be constructed in adjacent, upstream location.	Same as No Action (none)	2	No

S-37B Gated Spillway	Existing gated spillway would be demolished, and new gated spillway would be constructed in adjacent, upstream location.	Same as No Action (none)	2	No
S-37A Gated Spillway	Existing gated spillway would be demolished, and new pump station and new gated spillway would be constructed in the same location.	1,200	3	Yes
S-36 Gated Spillway	Existing gated spillway would be demolished, and new pump station and new gated spillway would be constructed in the same location.	510	2	Yes
S-33 Gated Spillway	Existing gated spillway would be demolished, and new pump station and new gated spillway would be constructed in adjacent, upstream location. Bank improvements on south side.	510	2	Yes
G-54 Gated Spillway	Existing gated spillway would be demolished, and new pump station and new gated spillway would be constructed in adjacent, upstream location.	810	4	Yes
S-13 Pump Station and Gated Spillway	Existing pump station and gated spillway and would be demolished, and new pump station and gated spillways would be constructed in adjacent, upstream location.	1,080	2	Yes
Canal	General Description			
G-16 (Pompano) Canal	Construct two 10-ft-diameter culverts parallel to existing 10-ft-diameter culvert located upstream of G-57 Gated Spillway. Existing 10-ft-diameter culvert to remain.			
G-08 (Hillsboro) Canal, C-14 (Cypress Creek) Canal, C-11 (South New River) Canal	Enlarge cross-sectional flow area of these canals via dredging within canal segments to improve water conveyance.			

Notes: WCS = water control structure; cfs = cubic feet per second

To assess potential effects of Alternative RO to cultural resources SFWMD contracted Janus Research, Inc. (Janus) to conduct a cultural resource assessment within the APE. The resulting document, entitled *Cultural Resources Assessment Survey of Broward Spillways Gate Replacement Project*, (Janus 2025) and is included with this letter for your review. As a result of the survey 183 cultural resources were identified within the APE, of which, 12 were previously recorded. Of the 171 newly recorded resources, two are recommended eligible for listing in the National Register of Historic Places (NRHP). The Deerfield Lock is recorded in the Florida Master Site File (FMSF) as 8BD10412 and is located in the G-56 APE. The lock is recommended eligible for listing in the NRHP as a contributing element to the previously determined eligible Hillsboro Canal (8BD03229/8PB10311). The SFWMD S-13 Spillway is recorded in the FMSF as 8BD10424 and located in the S-13 APE. The spillway is recommended eligible for listing in the NRHP as a contributing element to the previously determined eligible South New River Canal (8BD4153). The identified cultural resources, their associated eligibility or determination, and relationship to Alternative RO are presented in **Table 2**.

Based on these results of this survey and review of the recommended alternative, the Corps has determined that Alternative RO will have an adverse effect to two historic properties listed in or eligible for listing in the NRHP and are associated with the APE for focus areas G-54 and S-13. The construction of a new pump station and gated spillway for the G-54 improvements will necessitate the demolition of the retired boat lock directly to the east in order to function effectively (**Figure 3**). This lock is identified as

Lock #1, North New River Canal, and is recorded in the Florida Master Site File (FMSF) as 8BD00058. The resource was determined eligible for listing in the NRHP in 1978 and recorded in the National Register Information System as 78000932. The construction of a new gated spillway as part of the proposed S-13 improvements will necessitate the demolition of the S-13 spillway within the construction footprint (**Figure 4**). This spillway is a contributing element of the South New River Canal which is recorded in the FMSF as 8BD04153 and has been determined eligible for listing in the NRHP. The Corps proposes the development of a Memorandum of Agreement (MOA) to mitigate for these adverse effects and invites your office to participate as a concurring party. Due to current timelines associated with this Project, the Corps has provided a draft MOA for your review and comment.

Pursuant to Section 106 of the National Historic Preservation Act (54 USC 300101) and its implementing regulations (36 CFR 800), the Corps kindly requests your comments on the enclosed draft report prepared by Janus, the draft MOA, the determinations of NRHP eligibility as outlined in Table 2, and the determination of adverse effect for Lock #1 and the S-13 spillway. The Corps is also notifying the Advisory Council on Historic Preservation of the adverse effect finding per 36 CFR 800.6 (a)(1). If there are any questions, please contact Mr. Jon Simon Suarez at 904-232-3634 or e-mail at JonSimon.C.Suarez@usace.army.mil.

Sincerely,

A handwritten signature in black ink, appearing to read 'M. Moreno', with a long horizontal flourish extending to the right.

Meredith A. Moreno, M.A., RPA
Cultural Resources Chief
Deputy, Environmental Branch

Enclosures:

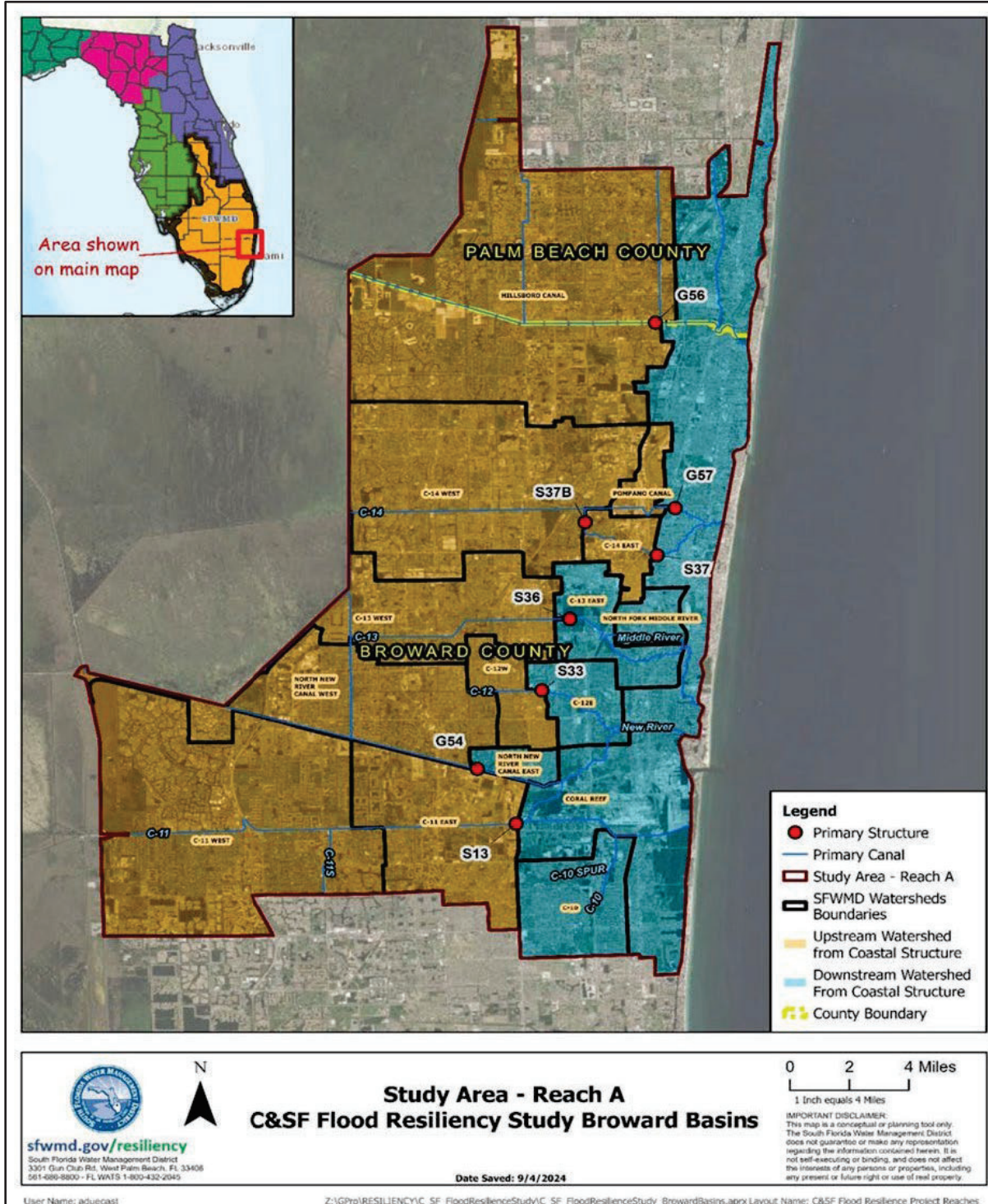


Figure 1. Central and Southern Florida Resiliency (Section 203) Study Area with focus structures noted with red dots.

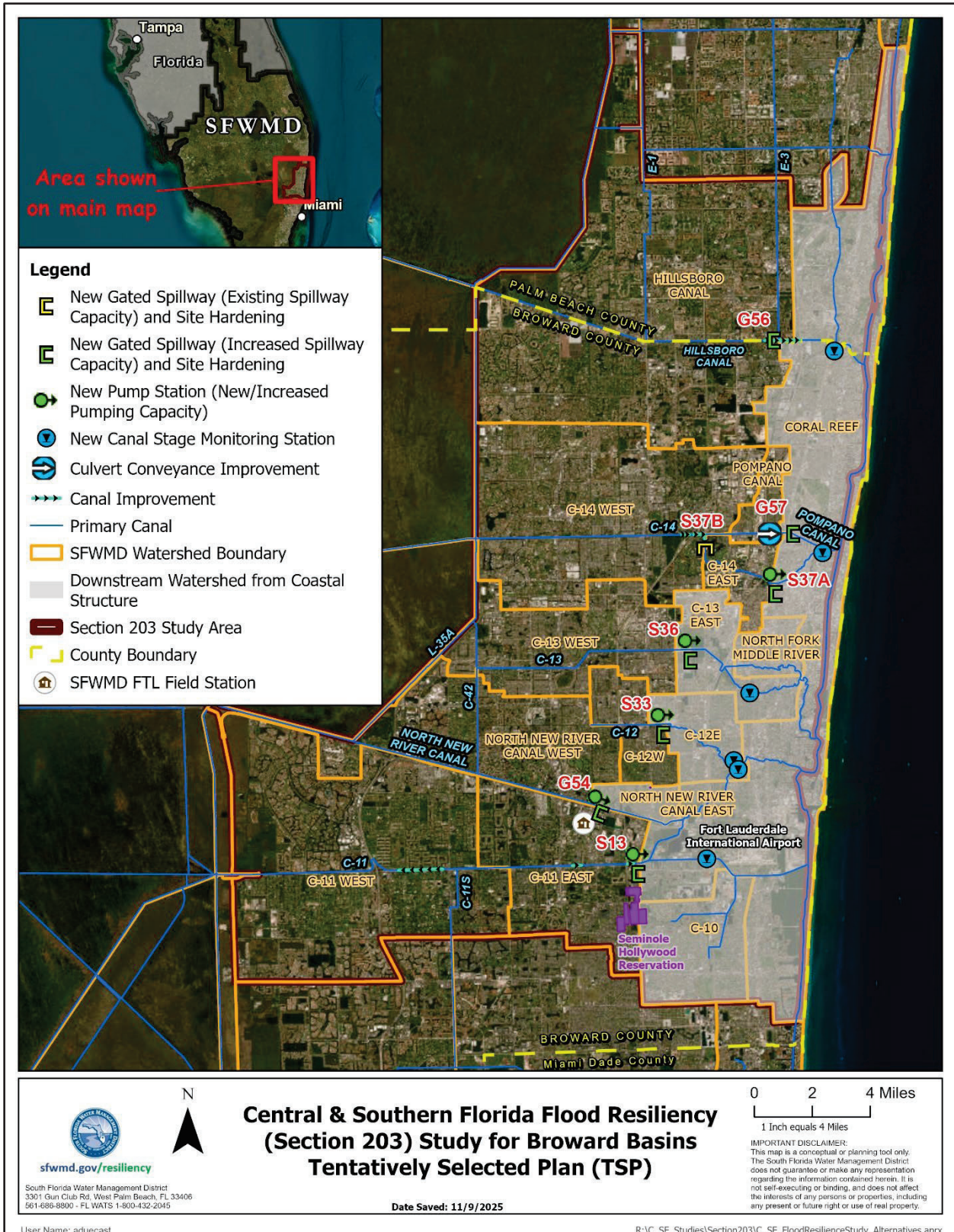


Figure 2. Alternative RO

Table 2. Cultural Resources Identified and Assessed with the APE.

Previously Recorded	FMSF ID	Name	Eligibility Status	Associated APE	Impacts under Alternate RO
	8BD00058	Lock #1, North New River Canal	NRHP listed (NRIS 78000932)	G-54	Adverse Effect
	8BD03225	Middle River Canal	Previously determined ineligible	S-36	No Effect
	8BD03226	Pompano Canal	Previously determined ineligible	S-37A, S-37B, G-57	No Effect
	8PB03229/8PB10311	Hillsboro Canal	Previously determined ineligible	G-56	No Effect
	8BD03279	North New River Canal	Eligible for listing	G-54	No Effect
	8BD03917	Holloway Canal	Ineligible	G-54	No Effect
	8BD04087	FEC Railway	Eligible for listing	S-37A, G-57	No Effect
	8BD04153	South New River Canal	Eligible for listing	S-13	Adverse Effect
	8BD04227	Dixie Highway	Previously determined ineligible	G-57	No Effect
	8BD04253	C-12 Canal	Previously determined ineligible	S-33	No Effect
	8BD04860	FEC Bridge Over Cypress Creek Canal	Eligible as contributing to 8BD04087	S-37A	No Effect
	8PB10953	E-3 Canal	Ineligible	G-56	No Effect
	Newly Recorded	FMSF ID	Name	Eligibility Determination	Associated APE
8BD10350		4521 SW 48th Avenue	Ineligible	S-13	No Effect
8BD10351		4511 SW 48th Avenue	Ineligible	S-13	No Effect
8BD10352		4501 SW 48th Avenue	Ineligible	S-13	No Effect
8BD10353		4500 SW 48th Avenue	Ineligible	S-13	No Effect
8BD10354		4510 SW 48th Avenue	Ineligible	S-13	No Effect
8BD10355		4520 SW 48th Avenue	Ineligible	S-13	No Effect
8BD10356		4521 SW 47th Terrace	Ineligible	S-13	No Effect
8BD10357		4511 SW 47th Terrace	Ineligible	S-13	No Effect
8BD10358		4501 SW 47th Terrace	Ineligible	S-13	No Effect
8BD10359		4500 SW 47th Terrace	Ineligible	S-13	No Effect

8BD10360	4520 SW 47th Terrace	Ineligible	S-13	No Effect
8BD10361	4530 SW 47th Terrace	Ineligible	S-13	No Effect
8BD10362	4701 SW 46th Terrace	Ineligible	S-13	No Effect
8BD10363	4698 SW 46th Terrace	Ineligible	S-13	No Effect
8BD10364	SFMWD S-33 Spillway	Insufficient Information	S-33	No Effect
8BD10365	4715 SW 46th Way	Ineligible	S-13	No Effect
8BD10366	4713 SW 46th Way	Ineligible	S-13	No Effect
8BD10367	4721 SW 46th Lane	Ineligible	S-13	No Effect
8BD10368	4719 SW 46th Lane	Ineligible	S-13	No Effect
8BD10369	4714 SW 46th Lane	Ineligible	S-13	No Effect
8BD10370	4716 SW 46th Lane	Ineligible	S-13	No Effect
8BD10371	4718 SW 46th Lane	Ineligible	S-13	No Effect
8BD10372	4500 S State Road 7	Ineligible	S-13	No Effect
8BD10373	Two Bills Seafood/4501 SW 44th Avenue	Ineligible	S-13	No Effect
8BD10374	3701 NW 9th Court	Ineligible	S-33	No Effect
8BD10375	3651 NW 9th Court	Ineligible	S-33	No Effect
8BD10376	3641 NW 9th Court	Ineligible	S-33	No Effect
8BD10377	3631 NW 9th Court	Ineligible	S-33	No Effect
8BD10378	3621 NW 9th Court	Ineligible	S-33	No Effect
8BD10379	3611 NW 9th Court	Ineligible	S-33	No Effect
8BD10380	3601 NW 9th Court	Ineligible	S-33	No Effect
8BD10381	3571 NW 9th Court	Ineligible	S-33	No Effect
8BD10382	3561 NW 9th Court	Ineligible	S-33	No Effect
8BD10383	3551 NW 9th Court	Ineligible	S-33	No Effect
8BD10384	3531 NW 9th Court	Ineligible	S-33	No Effect
8BD10385	3521 NW 9th Court	Ineligible	S-33	No Effect
8BD10386	3511 NW 9th Court	Ineligible	S-33	No Effect
8BD10387	3501 NW 9th Court	Ineligible	S-33	No Effect
8BD10388	950 NW 35th Avenue	Ineligible	S-33	No Effect
8BD10389	960 NW 35th Avenue	Ineligible	S-33	No Effect
8BD10390	961 NW 34th Terrace	Ineligible	S-33	No Effect
8BD10391	3461 NW 9th Court	Ineligible	S-33	No Effect
8BD10392	3451 NW 9th Court	Ineligible	S-33	No Effect
8BD10393	3441 NW 9th Court	Ineligible	S-33	No Effect
8BD10394	3431 NW 9th Court	Ineligible	S-33	No Effect
8BD10395	3421 NW 9th Court	Ineligible	S-33	No Effect

8BD10396	3411 NW 9th Court	Ineligible	S-33	No Effect
8BD10397	961 NW 34th Avenue	Ineligible	S-33	No Effect
8BD10398	971 NW 34th Avenue	Ineligible	S-33	No Effect
8BD10399	981 NW 34th Avenue	Ineligible	S-33	No Effect
8BD10400	Church of the Lord Jesus/970 NW 34th Ave	Ineligible	S-33	No Effect
8BD10401	Wheels/Tires 3581 W Sunrise Boulevard	Ineligible	S-33	No Effect
8BD10402	Moonlight Ranch Mobile Home Park	Ineligible	S-13	No Effect
8BD10403	937 NE 63rd Court	Ineligible	3-37A	No Effect
8BD10404	941 NE 63rd Court	Ineligible	3-37A	No Effect
8BD10405	971 NE 63rd Court	Ineligible	3-37A	No Effect
8BD10406	1013 NE 63rd Court	Ineligible	3-37A	No Effect
8BD10407	1001 NE 63rd Court	Ineligible	3-37A	No Effect
8BD10408	SFWMD S-37A Spillway	Insufficient Information	3-37A	No Effect
8BD10409	1009 NE 63rd Court	Ineligible	3-37A	No Effect
8BD10410	1017 NE 63rd Court	Ineligible	3-37A	No Effect
8BD10411	SFWMD S-13 Spillway	Insufficient Information	S-36	No Effect
8BD10412	Deerfield Lock, Hillsborro	Eligible as contributing to 8BD03229	G-56	No Effect
8BD10413	1031 NE 63rd Court	Ineligible	S-37A	No Effect
8BD10414	1037 NE 63rd Court	Ineligible	S-37A	No Effect
8BD10415	1041 NE 63rd Court	Ineligible	S-37A	No Effect
8BD10416	1045 NE 63rd Court	Ineligible	S-37A	No Effect
8BD10417	1049 NE 63rd Court	Ineligible	S-37A	No Effect
8BD10419	1057 NE 63rd Court	Ineligible	S-37A	No Effect
8BD10420	1061 NE 63rd Court	Ineligible	S-37A	No Effect
8BD10421	1065 NE 63rd Court	Ineligible	S-37A	No Effect
8BD10422	1069 NE 63rd Court	Ineligible	S-37A	No Effect
8BD10423	1077 NE 63rd Court	Ineligible	S-37A	No Effect
8BD10424	SFWMD S-13 Spillway	Eligible as contributing to 8BD04153	S-13	No Effect
8BD10425	6360 NE 11th Avenue	Ineligible	S-37A	No Effect
8BD10426	1833 SW 9th Drive	Ineligible	S-37A	No Effect
8BD10427	1837 SW 9th Drive	Ineligible	S-37A	No Effect
8BD10428	1841 SW 9th Drive	Ineligible	S-37A	No Effect
8BD10429	1845 SW 9th Drive	Ineligible	S-37A	No Effect
8BD10430	1849 SW 9th Drive	Ineligible	S-37A	No Effect

8BD10431	1836 SW 9th Drive	Ineligible	S-37A	No Effect
8BD10432	1830 SW 9th Drive	Ineligible	S-37A	No Effect
8BD10433	1826 SW 9th Drive	Ineligible	S-37A	No Effect
8BD10434	1820 SW 9th Drive	Ineligible	S-37A	No Effect
8BD10435	1834 SW 9th Drive	Ineligible	S-37A	No Effect
8BD10436	Stor All Commercial Center Building 1	Ineligible	S-37A	No Effect
8BD10437	Stor All Commercial Center Building 2	Ineligible	S-37A	No Effect
8BD10438	Stor All Commercial Center Building 3	Ineligible	S-37A	No Effect
8BD10439	1831 SW 7th Avenue	Ineligible	S-37A	No Effect
8BD10440	1841 SW 6th Avenue	Ineligible	S-37A	No Effect
8BD10441	1851 SW 6th Avenue	Ineligible	S-37A	No Effect
8BD10442	1861 SW 6th Avenue	Ineligible	S-37A	No Effect
8BD10443	1850 SW 6th Avenue	Ineligible	S-37A	No Effect
8BD10444	1840 SW 6th Avenue	Ineligible	S-37A	No Effect
8BD10445	470 SW 18th Court	Ineligible	S-37A	No Effect
8BD10446	460 SW 18th Court	Ineligible	S-37A	No Effect
8BD10447	3205 N Palm Aire Drive	Ineligible	S-37B	No Effect
8BD10448	550 Oaks Lane	Ineligible	S-37B	No Effect
8BD10449	350 Oaks Lane	Ineligible	S-37B	No Effect
8BD10450	SFWMD S-37B Spillway	Insufficient Information	S-37B	No Effect
8BD10451	101 E Atlantic Boulevard	Ineligible	G-57	No Effect
8BD10452	First Baptist Church Pompano/138 NE 1st Street	Ineligible	G-57	No Effect
8BD10453	First Baptist Church Preschool	Ineligible	G-57	No Effect
8BD10454	Cypress Park Condos Building 1	Ineligible	G-57	No Effect
8BD10455	Cypress Park Condos Building 2	Ineligible	G-57	No Effect
8BD10456	Cypress Park Condos Clubhouse	Ineligible	G-57	No Effect
8BD10457	Cypress Park Condos Building 3	Ineligible	G-57	No Effect
8BD10458	Cypress Park Condos Building 4	Ineligible	G-57	No Effect
8BD10459	Cypress Park Condos Building 5	Ineligible	G-57	No Effect
8BD10460	159 SE 2nd Avenue	Ineligible	G-57	No Effect
8BD10461	149 SW 2nd Avenue	Ineligible	G-57	No Effect

8BD10462	400 E Atlantic Boulevard	Ineligible	G-57	No Effect
8BD10463	Swaying Palms Mobile Home Park	Ineligible	S-13	No Effect
8BD10464	Cypress Creek Trailer City	Ineligible	S-37A	No Effect
8BD10465	Holiday Village Mobile Home Park	Ineligible	S-37A	No Effect
8BD10466	Stor All Commercial Center	Ineligible	S-37A	No Effect
8BD10467	Palm Aire Country Club Garden Condominium	Ineligible	S-37B	No Effect
8BD10468	Deer Creek Golf Club Course	Ineligible	G-56	No Effect
8BD10469	Cypress Park Condos	Ineligible	G-57	No Effect
8BD10880	Tidewater Estates Mobile Home Park	Ineligible	G-56	No Effect
8BD10901	3151 N Course Lane	Ineligible	S-37B	No Effect
8BD10902	1813 Sabel Drive	Ineligible	G-56	No Effect
8BD10903	1811 Sabel Drive	Ineligible	G-56	No Effect
8BD10904	1809 Sabel Drive	Ineligible	G-56	No Effect
8BD10905	1807 Sabal Drive	Ineligible	G-56	No Effect
8BD10906	1803 Sabel Drive	Ineligible	G-56	No Effect
8BD10907	1801 Sabel Drive	Ineligible	G-56	No Effect
8BD10908	1102 Tidewater Way	Ineligible	G-56	No Effect
8BD10908	1100 Tidewater Way	Ineligible	G-56	No Effect
8BD10911	139 SE 2nd Avenue	Ineligible	G-57	No Effect
8BD10912	7540 SW 20th Street	Ineligible	G-54	No Effect
8BD10913	7520 SW 20th Street	Ineligible	G-54	No Effect
8BD10914	7590 SW 20th Street	Ineligible	G-54	No Effect
8BD10915	7580 SW 20th Street	Ineligible	G-54	No Effect
8BD10916	7560 SW 20th Street	Ineligible	G-54	No Effect
8BD10917	7550 SW 20th Street	Ineligible	G-54	No Effect
8BD10918	7440 SW 20th Street	Ineligible	G-54	No Effect
8BD10919	7420 SW 20th Street	Ineligible	G-54	No Effect
8BD10920	7410 SW 20th Street	Ineligible	G-54	No Effect
8BD10921	7400 SW 20th Street	Ineligible	G-54	No Effect
8BD10922	7340 SW 20th Street	Ineligible	G-54	No Effect
8BD10923	7320 SW 20th Street	Ineligible	G-54	No Effect
8BD10924	7300SW 20th Street	Ineligible	G-54	No Effect
8BD10925	7160 SW 20th Street	Ineligible	G-54	No Effect
8BD10926	7100 SW 20th Street	Ineligible	G-54	No Effect
8BD10927	7050 SW 20th Street	Ineligible	G-54	No Effect

8BD10928	6990 SW 20th Street	Ineligible	G-54	No Effect
8BD10929	6860 SW 20th Street	Ineligible	G-54	No Effect
8BD10930	6760 SW 20th Street	Ineligible	G-54	No Effect
8BD10931	6740 SW 20th Street	Ineligible	G-54	No Effect
8BD10932	6720 SW 20th Street	Ineligible	G-54	No Effect
8BD10933	6700 SW 20th Street	Ineligible	G-54	No Effect
8BD10934	6680 SW 20th Street	Ineligible	G-54	No Effect
8BD10935	6660 SW 20th Street	Ineligible	G-54	No Effect
8BD10936	6640 SW 20th Street	Ineligible	G-54	No Effect
8BD10937	6620 SW 20th Street	Ineligible	G-54	No Effect
8BD10938	6610 SW 20th Street	Ineligible	G-54	No Effect
8BD10939	6600 SW 20th Street	Ineligible	G-54	No Effect
8BD10940	6580 SW 20th Street	Ineligible	G-54	No Effect
8BD10941	6560 SW 20th Street	Ineligible	G-54	No Effect
8BD10942	6540 SW 20th Street	Ineligible	G-54	No Effect
8BD10943	6520 SW 20th Street	Ineligible	G-54	No Effect
8BD10944	6510 SW 20th Street	Ineligible	G-54	No Effect
8BD10945	6500 SW 20th Street	Ineligible	G-54	No Effect
8BD10946	6502 SW 20th Street	Ineligible	G-54	No Effect
8BD10947	2050 SW 56th Avenue	Ineligible	G-54	No Effect
8BD10948	2040 SW 56th Avenue	Ineligible	G-54	No Effect
8BD10949	2020 SW 56th Avenue	Ineligible	G-54	No Effect
8BD10950	2010 SW 56th Avenue	Ineligible	G-54	No Effect
8BD10951	2000 SW 56th Avenue	Ineligible	G-54	No Effect
8BD10952	5340 SW 21st Court	Ineligible	G-54	No Effect

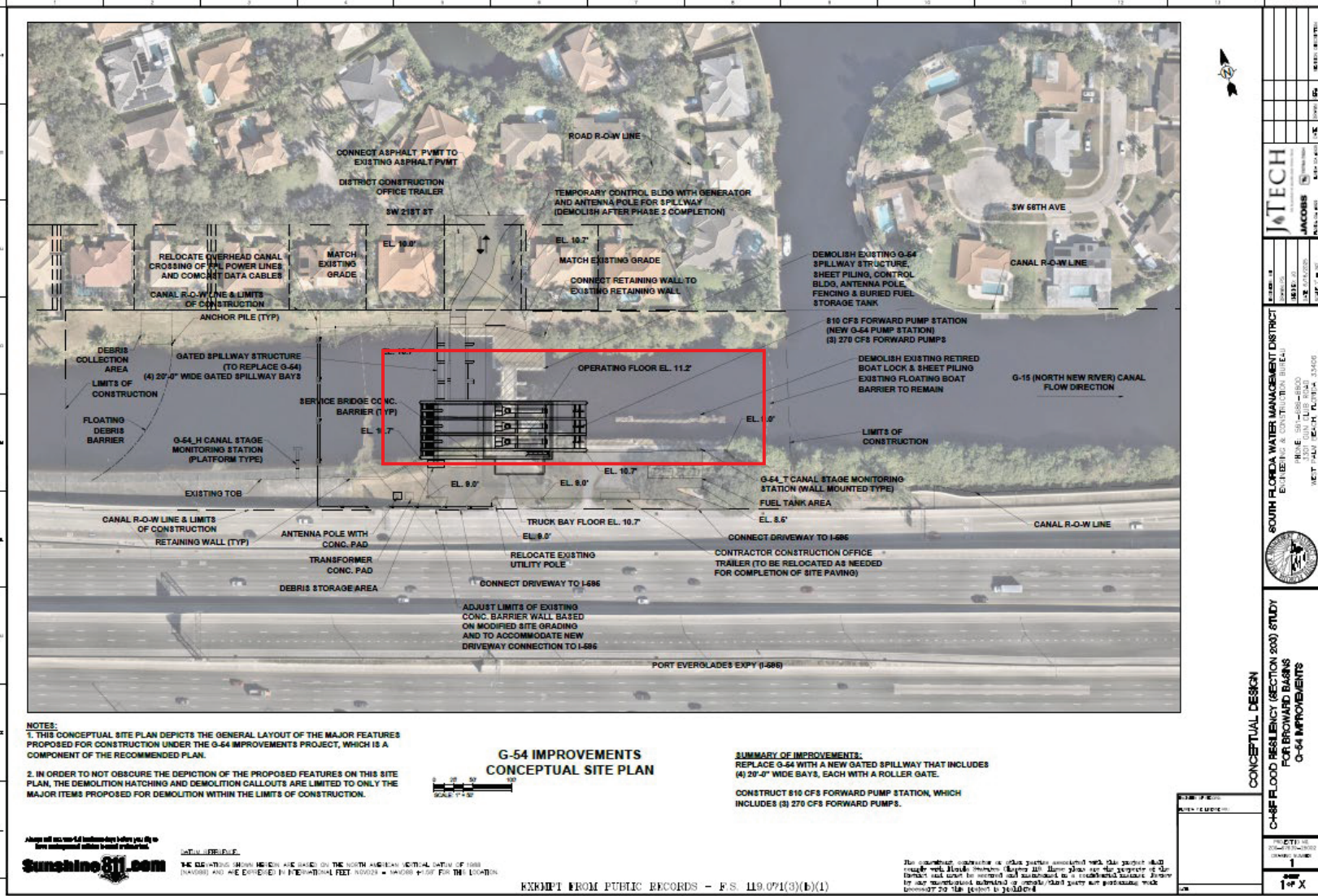


Figure 3. The location of Lock #1, North New River Canal, within the G-54 improvement plan and associate impacts (red box).

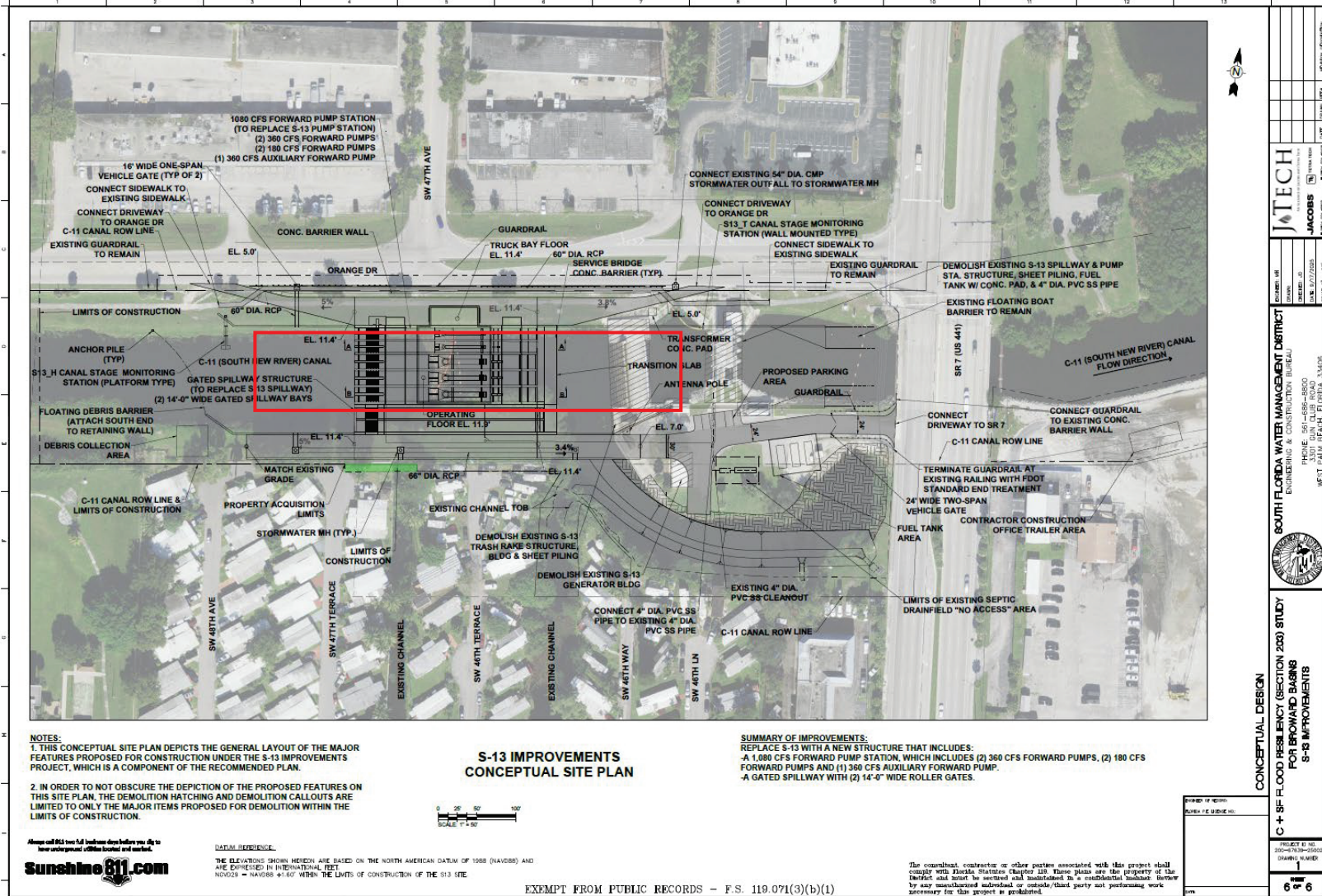


Figure 4. The location of S-13 spillway of the South New River Canal within the S-13 improvement and associated impacts (red box).

K.1.5 Advisory Council on Historic Preservation Consultation Letter



DEPARTMENT OF THE ARMY
U.S. ARMY CORPS OF ENGINEERS, JACKSONVILLE DISTRICT
701 SAN MARCO BOULEVARD
JACKSONVILLE, FLORIDA 32207

January 8, 2026

Planning and Policy Division
Environmental Branch

Reid Nelson
Executive Director
Advisory Council on Historic Preservation
40 F Street NW, Suite 308
Washington, DC 20001

Re: Central and Southern Florida Flood Resiliency Study (Section 203) Broward Basins Project, Broward County Florida, Adverse Effects Determination

Dear Mr. Nelson:

The South Florida Water Management District (SFWMD) conducted a feasibility study to explore and propose updates and changes to structures within the Central and Southern Florida (C&SF) system to improve flood resiliency within Broward County under Section 203 of the Water Resources Development Act of 1986. This effort is titled the C&SF Resiliency Study (Section 203) Broward Basins project (Project) and focuses on the improvement of eight structures within the C&SF system (**Figure 1**). The area of potential effect (APE) for the study is comprised of the discrete and discontinuous areas around each structure which will be impacted by selected measures at that location (**Figure 2**). The U.S. Army Corps of Engineers, Jacksonville District (Corps) is the lead federal agency for this Project and we are writing to notify you of this determination, provide supporting documentation regarding this undertaking's effects on the historic property, and invite you to participate in consultation to resolve this adverse effect.

Janus Research, Inc. (Janus) conducted a cultural resource assessment within the APE. The resulting document, entitled *Cultural Resources Assessment Survey of Broward Spillways Gate Replacement Project*, (Janus 2025) and is included with this letter. Based on the results of this survey, the Corps has determined that the Project will have an adverse effect to two historic properties listed in or eligible for listing in the NRHP and are associated with the APE for focus areas G-54 and S-13. The construction of a new pump station and gated spillway for the G-54 improvements will necessitate the demolition of the retired boat lock directly to the east in order to function effectively (**Figure 3**). This lock is identified as Lock #1, North New River Canal, and is recorded in the Florida Master Site File (FMSF) as 8BD00058. The resource was determined eligible for listing in the NRHP in 1978 and recorded in the National Register Information System as 78000932. The construction of a new gated spillway as part of the proposed S-13 improvements will necessitate the demolition of the S-13 spillway

within the construction footprint (**Figure 4**). This spillway is a contributing element of the South New River Canal which is recorded in the FMSF as 8BD04153 and has been determined eligible for listing in the NRHP.

The Corps is currently seeking concurrence from the Florida State Historic Preservation Officer (SHPO) on the above referenced eligibility determinations and has requested continued consultation to develop a Memorandum of Agreement (MOA). Pursuant to 36 CFR § 800.6, the Corps is notifying the Advisory Council to determine its participation in continued consultation to develop a MOA and any comments on the enclosed materials. If there are any questions, please contact Mr. Jon Simon Suarez at 904-232-3634 or e-mail at JonSimon.C.Suarez@usace.army.mil.

Sincerely,

A handwritten signature in black ink, appearing to read "M. Morgio", with a long horizontal flourish extending to the right.

MICHAEL A. MORGIO, M.A., ICF A
Cultural Resources Chief
Deputy, Environmental Branch

Enclosure:

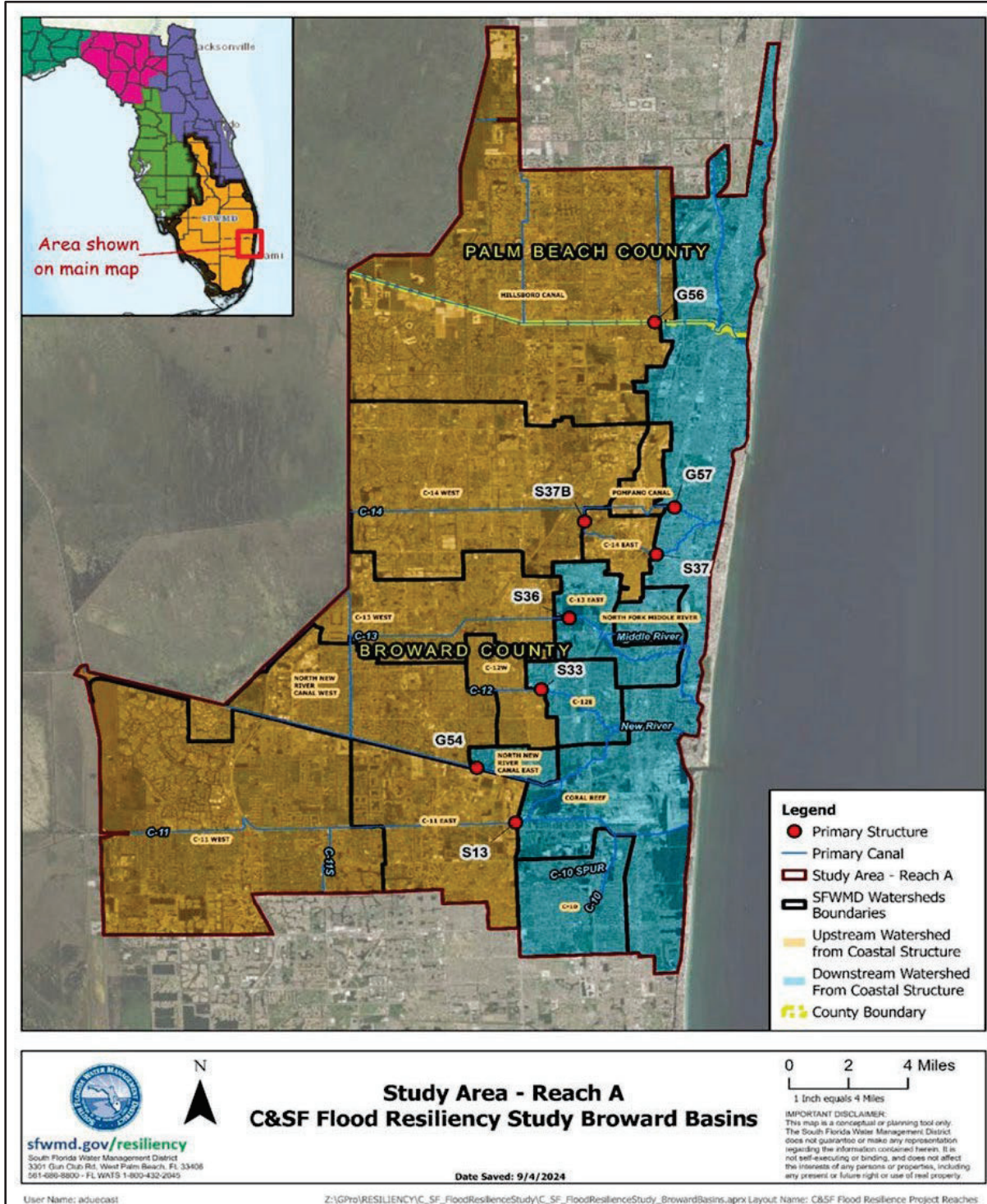


Figure 1. Central and Southern Florida Resiliency (Section 203) Study Area with focus structures noted with red dots.

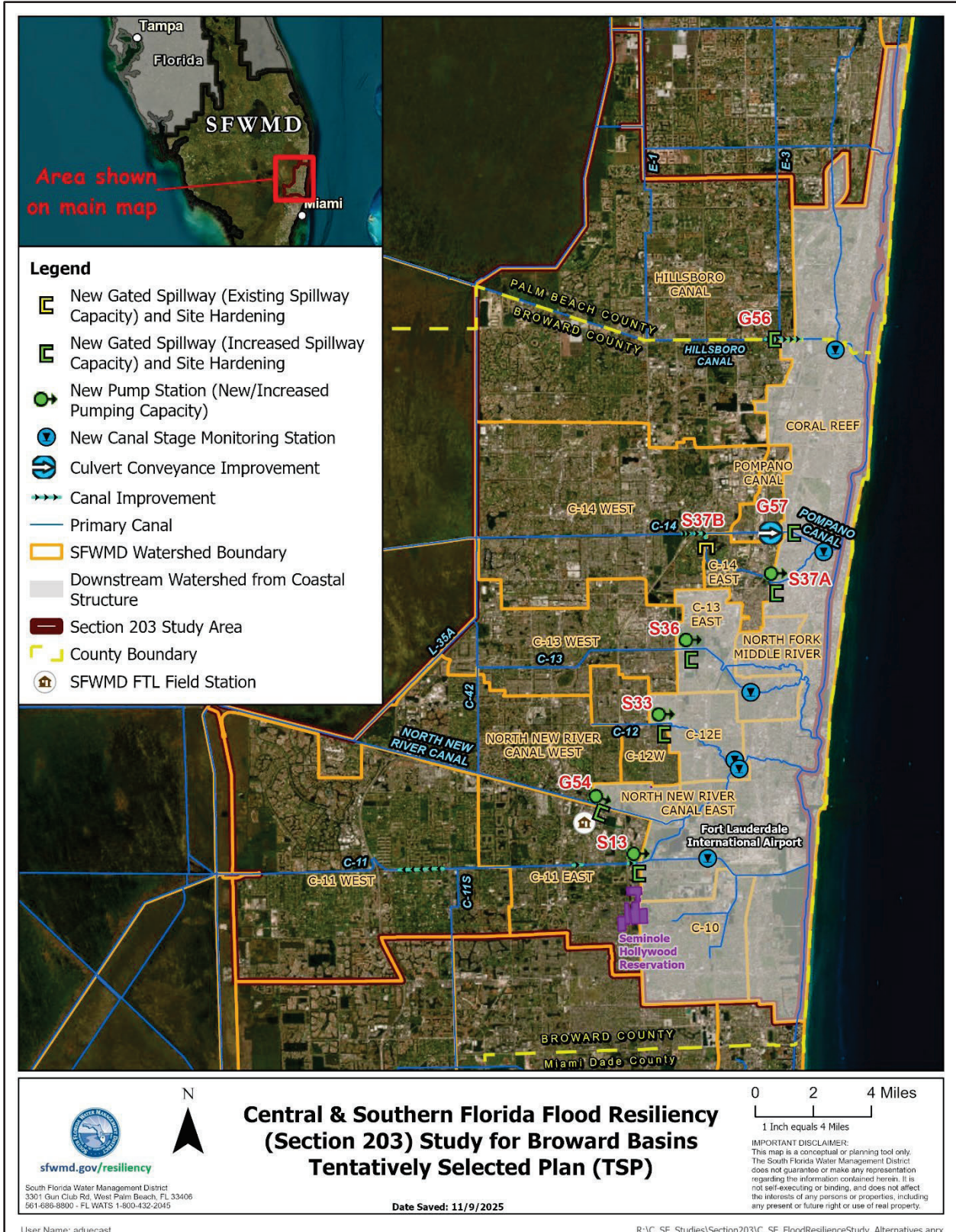


Figure 2. Alternative RO

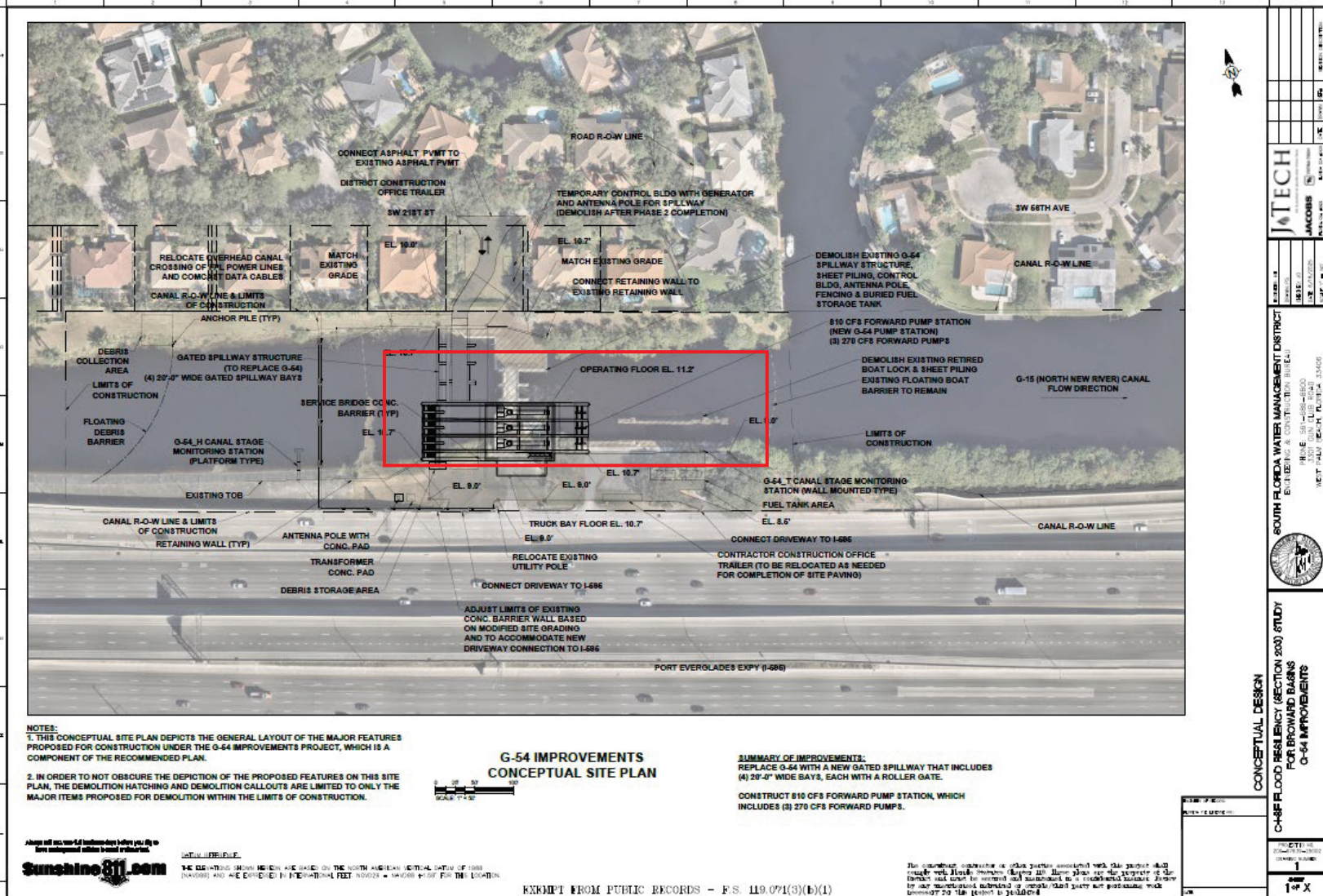


Figure 3. The location of Lock #1, North New River Canal, within the G-54 improvement plan and associate impacts (red box).

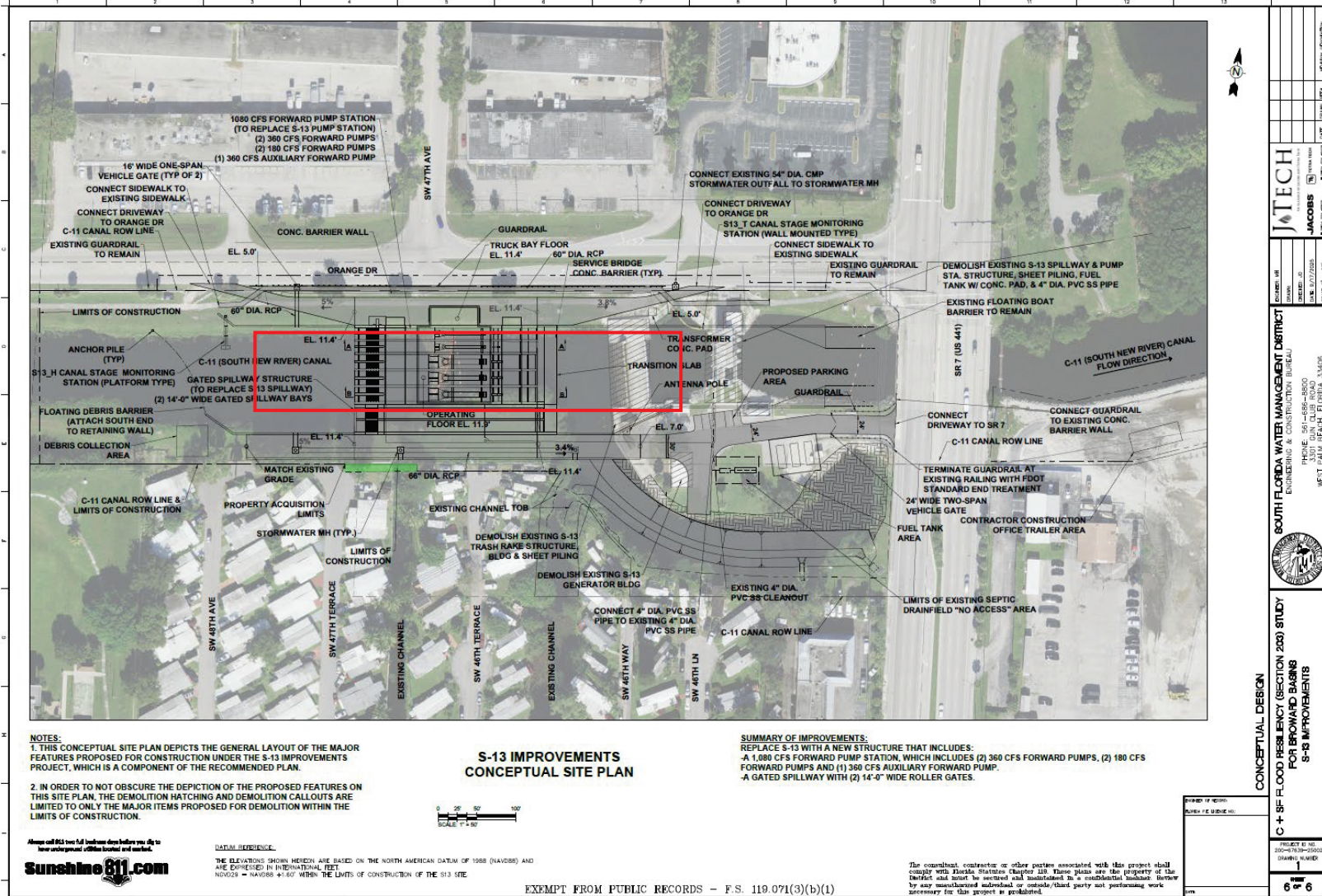


Figure 4. The location of S-13 spillway of the South New River Canal within the S-13 improvement and associated impacts (red box).

K.1.6 State Historic Preservation Office Consultation Response Letter



FLORIDA DEPARTMENT of STATE

RON DESANTIS
Governor

CORD BYRD
Secretary of State

U.S. Army Corps of Engineers
Jacksonville Permits Section
701 San Marco Blvd.
Jacksonville, FL 32207-8175

February 9, 2026

RE: DHR Project File No.: 2025-7685

Received by DHR: October 2, 2025

USACE Comments Received by DHR: January 7, 2026

*Cultural Resources Assessment Survey of Broward Spillways Gate Replacement Project,
Broward County, Florida*

To Whom It May Concern:

Our office reviewed the referenced project in accordance with Section 106 of the *National Historic Preservation Act of 1966*, as amended, and its implementing regulations in *36 CFR Part 800: Protection of Historic Properties*, as well as Chapters 267.061 and 373.414, *Florida Statutes*, and implementing state regulations for possible effects on historic properties listed, or eligible for listing, in the *National Register of Historic Places*. The project is subject to compliance with requirements for a South Florida Water Management District (SFWMD) and U.S. Army Corps of Engineers (USACE) undertaking.

In February-April 2025, Janus Research conducted the above referenced Phase I cultural resource assessment survey (CRAS) on behalf of SFWMD. Janus excavated approximately 67.5 acres with 8 shovel tests dug throughout the project area in Broward County. As a result of the survey, twelve previously recorded historic resources were identified and 171 resources were newly recorded.

The twelve known resources include 8BD58 (LOCK 1, NORTH NEW RIVER CANAL; NR-Listed, 1978, SHPO Ineligible, 2004), 8BD3225 (MIDDLE RIVER CANAL; SHPO Ineligible, 2017), 8BD3226 (POMPANO CANAL; SHPO Ineligible, 2022), 8BD3229/8PB10311 (HILLSBORO CANAL; SHPO Eligible, 2025), 8BD3279 (NORTH NEW RIVER CANAL; SHPO Eligible, 2001), 8BD3917 (Holloway Canal; SHPO Ineligible, 2003), 8BD4087 (Railroad Tracks; SHPO Eligible, 2024), 8BD4153 (South New River Canal; SHPO Eligible, 2022), 8BD4227 (Dixie Highway; SHPO Eligible, 2025), 8BD4253 (C-12 Canal; SHPO Ineligible, 2008), 8BD4860 (FEC Br. over Cypress Crk. Canal; SHPO Eligible, 2012), and 8PB10953 (E-3 Canal [N-5]; SHPO Ineligible, 2004).

The 171 newly recorded resources include 8BD10350-8BD10469, 8BD10880, 8BD10901-8BD10909, and 8BD10911-8BD10952. Janus recommends each of these resources ineligible for listing on the NRHPO, with the exception of 8BD10412 (Deerfield Lock) and 8BD10424 (SFWMD S-13 Spillway) which they recommend eligible as contributing resources to resource groups 8BD03229/8PB10311 and 8BD4153, respectively. No archaeological sites were identified. Based on these results, it is the opinion of Janus that the proposed project will adversely affect any resources 8BD58 and 8BD10424.

Division of Historical Resources
R.A. Gray Building • 500 South Bronough Street • Tallahassee, Florida 32399
850.245.6300 • 850.245.6436 (Fax) • FLHeritage.com



USACE
DHR Project File No.: 2025-7685
February 9, 2026
Page 2

Based on the information provided, our office finds the submitted report complete and sufficient in accordance with Chapter 1A-46, *Florida Administrative Code*. USACE has provided the following review:

“As a result of the survey 183 cultural resources were identified within the APE, of which, 12 were previously recorded. Of the 171 newly recorded resources, two are recommended eligible for listing in the National Register of Historic Places (NRHP). The Deerfield Lock is recorded in the Florida Master Site File (FMSF) as 8BD10412 and is located in the G-56 APE. The lock is recommended eligible for listing in the NRHP as a contributing element to the previously determined eligible Hillsboro Canal (8BD03229/8PB10311). The SFWMD S-13 Spillway is recorded in the FMSF as 8BD10424 and located in the S-13 APE. The spillway is recommended eligible for listing in the NRHP as a contributing element to the previously determined eligible South New River Canal (8BD4153)... Based on these results of this survey and review of the recommended alternative, the Corps has determined that Alternative RO will have an adverse effect to two historic properties listed in or eligible for listing in the NRHP and are associated with the APE for focus areas G-54 and S-13. The construction of a new pump station and gated spillway for the G-54 improvements will necessitate the demolition of the retired boat lock directly to the east in order to function effectively (Figure 3). This lock is identified as Lock #1, North New River Canal, and is recorded in the Florida Master Site File (FMSF) as 8BD00058. The resource was determined eligible for listing in the NRHP in 1978 and recorded in the National Register Information System as 78000932. The construction of a new gated spillway as part of the proposed S-13 improvements will necessitate the demolition of the S-13 spillway within the construction footprint (Figure 4). This spillway is a contributing element of the South New River Canal which is recorded in the FMSF as 8BD04153 and has been determined eligible for listing in the NRHP. The Corps proposes the development of a Memorandum of Agreement (MOA) to mitigate for these adverse effects.”

Our office agrees with the Corps' determination that the proposed undertaking will result in adverse effects to historic properties. We look forward to continuing consultation with the Corps and other consulting parties pursuant to 36 CFR 800.6, to evaluate options to avoid, minimize, or mitigate the adverse effect and develop a Memorandum of Agreement.

If you have any questions, please contact Ethan Putman, Historic Preservationist, by email at Ethan.Putman@dos.fl.gov.

Sincerely,

Alissa Slade Lotane
Director, Division of Historical Resources
& State Historic Preservation Officer

Kelly L Chase
For

Division of Historical Resources
Building • 500 South Bronough Street • Tallahassee, Florida 32399
0.245.6300 • 850.245.6436 (Fax) • FLHeritage.com



K.1.7 Memorandum of Agreement

**MEMORANDUM OF AGREEMENT
AMONG THE U.S. ARMY CORPS OF ENGINEERS,
THE SOUTH FLORIDA WATER MANAGEMENT DISTRICT, AND
THE FLORIDA STATE HISTORIC PRESERVATION OFFICER
REGARDING THE CENTRAL AND SOUTHERN FLORIDA RESILIENCY STUDY
(SECTION 203), BROWARD BASINS PROJECT**

WHEREAS, the U.S. Army Corps of Engineers, Jacksonville District (Corps) is evaluating the South Florida Water Management District's (SFWMD) proposed Central and Southern Florida (C&SF) Flood Resiliency (Section 203) Broward Basins Feasibility Study (Project) under the National Environmental Policy Act (NEPA) in support of the Assistant Secretary of the Army for Civil Works' (ASA(CW)) review and recommendation to Congress, as authorized by Section 203 of WRDA 1986, as amended (33 U.S.C. § 2231); and

WHEREAS, the proposed undertaking consists of improvements to eight structures of the C&SF system and their associated infrastructure, including G-56, G-57, S-37B, S-37A, S-36, S-33, G-54, and S-13, generally focusing on the demolition of existing spillways in order to construct new pump station and gated-spillway systems as well as canal improvements; and

WHEREAS, the Corps has determined that the Project constitutes an undertaking, as defined in 36 C.F.R. § 800.16(y), and therefore, is subject to Section 106 of the National Historic Preservation Act (NHPA) of 1966, 54 U.S.C. § 306108; and

WHEREAS, the Corps is the lead federal agency for compliance with Section 106 of the NHPA for this Project pursuant to 36 C.F.R. § 800.2(a)(2); and

WHEREAS, the Corps has determined the undertaking's area of potential effects (APE) is comprised of the discrete and discontinuous areas around each structure as defined by the measures of the Tentatively Selected Plan (TSP) (**Attachment A**); and

WHEREAS, the Corps has determined that construction of the G-54 improvement portion of the undertaking which is located within the G-54 APE, will have an adverse effect on Lock #1 of North New River Canal which was listed in the National Register of Historic Places (NRHP) in 1978 (National Register Information System [NRIS] 78000932) and is recorded in the Florida Master Site File (FMSF) as 8BD00058 (**Attachment B**, Figure 1); and

WHEREAS, the Corps has determined that construction of the S-13 improvement portion of the undertaking will have an adverse effect on the S-13 Spillway, which is located in the S-13 APE and is a contributing element of the South New River Canal, which was determined eligible for listing in the NRHP and is recorded in the FMSF as 8BD4153 (**Attachment B**, Figure 2); and

WHEREAS, the Corps has determined that the remainder of the Section 203 Project, to include improvements at G-56, G-57, S37B, S-37A, S-36, and S-33 will not adversely affect historic properties (DHR Project File No.: 2025-7685); and

WHEREAS, the Corps has consulted with the Miccosukee Tribe of Indians of Florida, the Muscogee (Creek) Nation, the Seminole Nation of Oklahoma, the Seminole Tribe of Florida, and the Thlopthlocco Tribal Town regarding the effects of the undertaking on historic properties and has invited them to sign this MOA as Concurring Parties and they have declined to participate; and

WHEREAS, in accordance with 36 C.F.R § 800.6(a), the Corps has notified the Advisory Council on Historic Preservation (ACHP) of its adverse effect determination with specified documentation, and the ACHP has declined to be a signatory to the MOA pursuant to 36 CFR § 800.6(a)(1)(iii); and

NOW, THEREFORE, the Corps, SFWMD, and the State Historic Preservation Officer (SHPO) agree that the undertaking shall be implemented in accordance with the following stipulations to take into account the effect of the undertaking on historic properties.

STIPULATIONS

The Corps shall ensure that the following measures are carried out:

I. ARCHITECTURAL DOCUMENTATION

Prior to demolition or construction within the APE associated with Lock 1 and S-13, the Corps will ensure that impacted elements are recorded in accordance with the standards and guidelines of the Historic American Engineering Record (HAER) Level II Documentation. The documentation will follow the procedural and technical recommendations set forth in the National Park Service (NPS) Historic American Engineering Record Guidelines for Historical Reports (2008, updated December 2017) and Heritage Documentation Programs HABS/HAER/HALS Photography Guidelines (November 2011, updated June 2015), and be carried out by personnel that meet the professional qualification standards for Architectural History or Historic Architecture as specified in the Secretary of the Interior's *Standards and Guidelines for Archaeology and Historic Preservation*.

- A. The HAER Level II documentation will include the Lock #1, North New River Canal (FMSF 8BD00058, NRIS 78000932), and Spillway S-13 of the South New River Canal (FMSF 8BD4153).
- B. A copy of the Draft HAER Level II documentation for each historic property will be provided to the Signatories for review and comment. The Signatories will receive a copy of the final documentation, and the documentation will be made available for download on the U.S. Army Corps of Engineers Digital Library. Final copies will also be provided to the Library of Congress.

II. TIME FRAMES AND REVIEW PROCEDURES

- A. Prior to initiation of the HAER documentation, the Corps shall submit a scope of work (Scope) that details the HAER Level II documentation methodology to the Signatories for review and comment in accordance with the procedures outlined below.
- B. For all documents and deliverables produced in compliance with this Agreement, the Corps shall provide a draft document via email to the Signatories for review. The deliverables include but are not limited to the scope and HAER documentation. Written comments provided within 30 calendar days from the date of receipt shall be considered in any revision of the document or deliverable. Failure to respond within 30 calendar days of receipt of any document or deliverable shall not preclude the Corps from moving to the next step in this Agreement. The Corps shall document and report the written comments received for the document or deliverable and how comments were considered. The Corps shall provide a revised final document or deliverable to the Signatories.
- C. Upon completion of fieldwork for each site, the Corps will submit an executive summary briefly describing the results of fieldwork and a letter that states that the completed investigations have met documentation requirements and adequately mitigated adverse effects to the Signatories for their review and comment. The Signatories will have 30 calendar days from the date of receipt to comment on the executive summary. Upon consultation on the executive summary by the SHPO, the Corps will issue a Notice to Proceed to all Signatories.

III. INADVERTENT DISCOVERIES AND UNANTICIPATED EFFECTS

- A. If historic properties are inadvertently discovered or if unanticipated adverse effects to known historic properties are made during implementation of the Project, the Corps will ensure that the following stipulations are met, and the following provisions will be included in all construction, operations, and maintenance plans.
- B. Cultural resources not previously identified which are discovered during construction of any portion of the Project are subject to the terms outlined in this MOA. If, at any point, such resources are discovered or an unanticipated effect occurs, all ground-disturbing activities within 30 meters (approximately 100 feet) of the initial location of the discovery or effect will be halted and remain so until the Corps official provides notice that SFWMD may issue a Notice to Proceed (NTP).
 - 1. The Corps will notify the SHPO through email or phone call within 48 hours of the discovery or unanticipated effect.
 - 2. If the discovery is Native American in origin, the Corps will consult with the appropriate federally recognized tribes (Tribes) in addition to SHPO through email or phone call to determine if additional investigations are needed to determine if the

resource is a historic property or if the available information is sufficient for the purpose.

- a. If the Corps determines through consultation that the resource does not warrant further investigation, they will provide written notification by email to the SHPO and Tribes, as appropriate, outlining the Corps' justification and requesting their concurrence within two (2) business days after receipt. If no comments are received within this period, concurrence will be assumed, and project construction may resume.
- b. If the Corps determines through consultation that the site warrants further investigation, a scope of work will be developed.
 - i. The scope of work will be submitted to the SHPO and Tribes, as appropriate, for review and comment within a time frame established in the scope of work. If no comments are received within this period, concurrence will be assumed and work implemented in accordance with the scope. If comments are received, the Corps shall take them into account and carry out the scope of work.
 - ii. A report of the investigation will be completed within the time frame established by the scope of work and copies provided to the SHPO and Tribes, as appropriate.

IV. DURATION

This MOA will expire if its terms are not carried out within 10 years from date of its execution. Prior to such time, the Corps may consult with the other Signatories to reconsider the terms of the MOA and amend it in accordance with Stipulation V (Amendments) below.

V. DISPUTE RESOLUTION

- A. Should any Signatory to this MOA object at any time to any actions proposed or the way the terms of this MOA are implemented, the Corps shall consult with such party to resolve the objection. If the Corps determines that such objection cannot be resolved, the Corps will:
 1. Forward all documentation relevant to the dispute, including the Corps' proposed resolution, to the ACHP. The ACHP shall provide the Corps with its advice on the resolution of the objection within 30 days of receiving adequate documentation. Prior to reaching a final decision on the dispute, the Corps shall prepare a written response that considers any timely advice or comments regarding the dispute from the ACHP and Signatories and provide them with a copy of this written response. The Corps will then proceed according to its final decision.
 2. If the ACHP does not provide its advice regarding the dispute within the 30-day time-period, the Corps may make a final decision on the dispute and proceed accordingly. Prior to reaching such a final decision, the Corps shall prepare a written response that considers any timely comments regarding the dispute from the Signatories to the MOA and provide them and the ACHP with a copy of such written response.

3. The Corps' responsibility to carry out all other actions subject to the terms of this MOA that are not the subject of the dispute remain unchanged.

VI. AMENDMENTS

This MOA may be amended when such an amendment is agreed to in writing by all Signatories. The amendment will be effective on the date a copy signed by all of the Signatories is filed with the ACHP.

VII. ANTI-DEFICIENCY ACT

The Corps' obligations under this MOA are subject to the availability of appropriated funds, and the stipulations of this MOA are subject to the provisions of the Anti-Deficiency Act. The Corps shall make reasonable and good faith efforts to secure the necessary funds to implement this MOA in its entirety. If compliance with the Anti-Deficiency Act alters or impairs the Corps' ability to implement the stipulations of this Agreement, the Corps shall consult in accordance with the amendment and termination procedures found in Stipulations VI (Amendments) and IX (Termination) of this MOA.

VIII. CONFIDENTIALITY

The Signatories to this MOA acknowledge that historic properties are subject to the provisions of Section 304 of the NHPA (54 U.S.C. § 307103) and 36 C.F.R. § 800.11(c), relating to the disclosure of information about the location, character or ownership of a historic property, and will ensure that any disclosure of information under this MOA is consistent with the terms of this MOA and with Section 304 of the NHPA, 36 C.F.R. § 800.11(c), and the Freedom of Information Act (Public Law 89-487; 5 USC § 552), as amended. Confidentiality regarding the specific nature and location of the archaeological sites and any other cultural resources discussed in this MOA shall be maintained to the extent allowable by law. Dissemination of such information shall be limited to appropriate personnel within the Corps (including their contractors), the Signatories, and those parties involved in planning, reviewing, and implementing this MOA. When information is provided to the Corps by SHPO or others who wish to control the dissemination of that information more than described above, the Corps will do so to the extent permissible by federal law.

IX. TERMINATION

If any Signatory to this MOA determines that its terms will not or cannot be carried out, that party shall immediately consult with the other Signatories to attempt to develop an amendment per Stipulation VI (Amendments). If within 30 calendar days (or another time period agreed to in writing by all Signatories) an amendment cannot be reached, any Signatory may terminate the MOA upon written notification to the other Signatories.

Once this MOA is terminated, and prior to work continuing the undertaking, the Corps must either (a) execute an agreement pursuant to 36 C.F.R. § 800.6(c) or (b) request, take into account, and

respond to the comments of the ACHP under 36 C.F.R. § 800.7. The Corps shall notify the Signatories as to the course of action it will pursue.

X. EFFECTIVE DATE

This MOA shall take effect on the date that it has been fully executed by the Signatories and filed with the ACHP.

XI. EXECUTION

Execution of this MOA by the Corps, SFWMD, and SHPO and implementation of its terms evidence that the Corps has taken into account the effects of this undertaking on historic properties and afforded the ACHP an opportunity to comment.

MEMORANDUM OF AGREEMENT REGARDING THE CULTURAL RESOURCES OF THE CENTRAL AND SOUTHERN
FLORIDA RESILIENCY STUDY (SECTION 203), BROWARD BASINS PROJECT

SIGNATORY:

U.S. ARMY CORPS OF ENGINEERS



Digitally signed by
BOWMAN.BRANDON.L.10335166
02
Date: 2026.03.26 18:28:25 -04'00'

By: _____

Date: _____


Name: Brandon L. Bowman

Title: Colonel, U.S. Army
District Commander

MEMORANDUM OF AGREEMENT REGARDING THE CULTURAL RESOURCES OF THE CENTRAL AND SOUTHERN
FLORIDA RESILIENCY STUDY (SECTION 203), BROWARD BASINS PROJECT

SIGNATORY:

SOUTH FLORIDA WATER MANAGEMENT DISTRICT

By: 
Name: Drew Bartlett
Title: Executive Director

Date: 4/16/26

MEMORANDUM OF AGREEMENT REGARDING THE CULTURAL RESOURCES OF THE CENTRAL AND SOUTHERN
FLORIDA RESILIENCY STUDY (SECTION 203), BROWARD BASINS PROJECT

SIGNATORY:

FLORIDA STATE HISTORIC PRESERVATION OFFICER

By: Alissa Slade
Name: Alissa Slade Lotane
Title: State Historic Preservation Officer

Date: 4/10/26

ATTACHMENTS

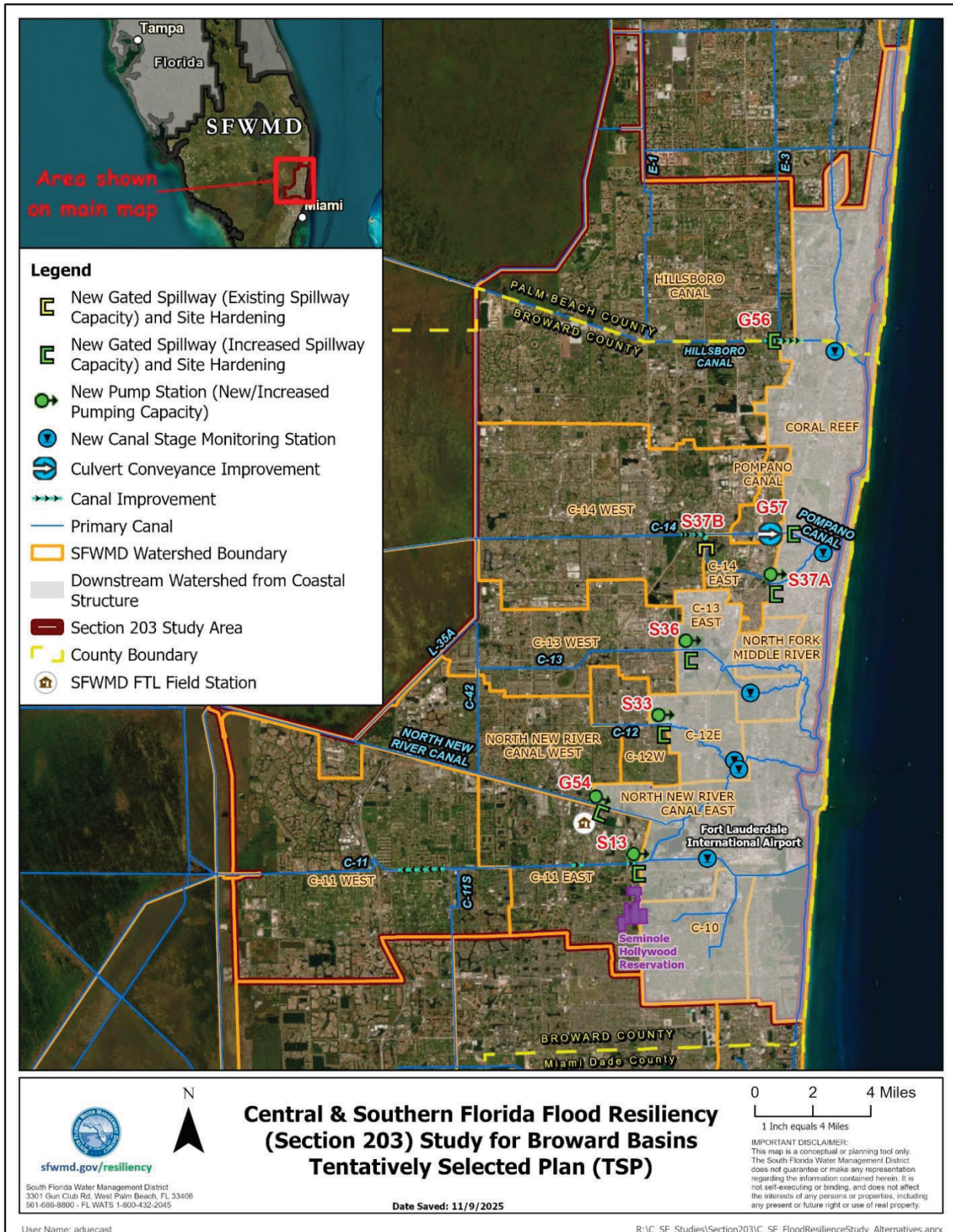
Attachment A

Map showing the project features for the Central and South Florida Resiliency Study (Section 203), Broward Basins Project

Attachment B

Maps showing impacts to historic properties

Attachment A



Attachment B



Figure 1. The location of Lock #1, North New River Canal, within the G-54 improvement plan and associate impacts (red box).

MEMORANDUM OF AGREEMENT REGARDING THE CULTURAL RESOURCES OF THE CENTRAL AND SOUTHERN FLORIDA RESILIENCY STUDY (SECTION 203), BROWARD BASINS PROJECT

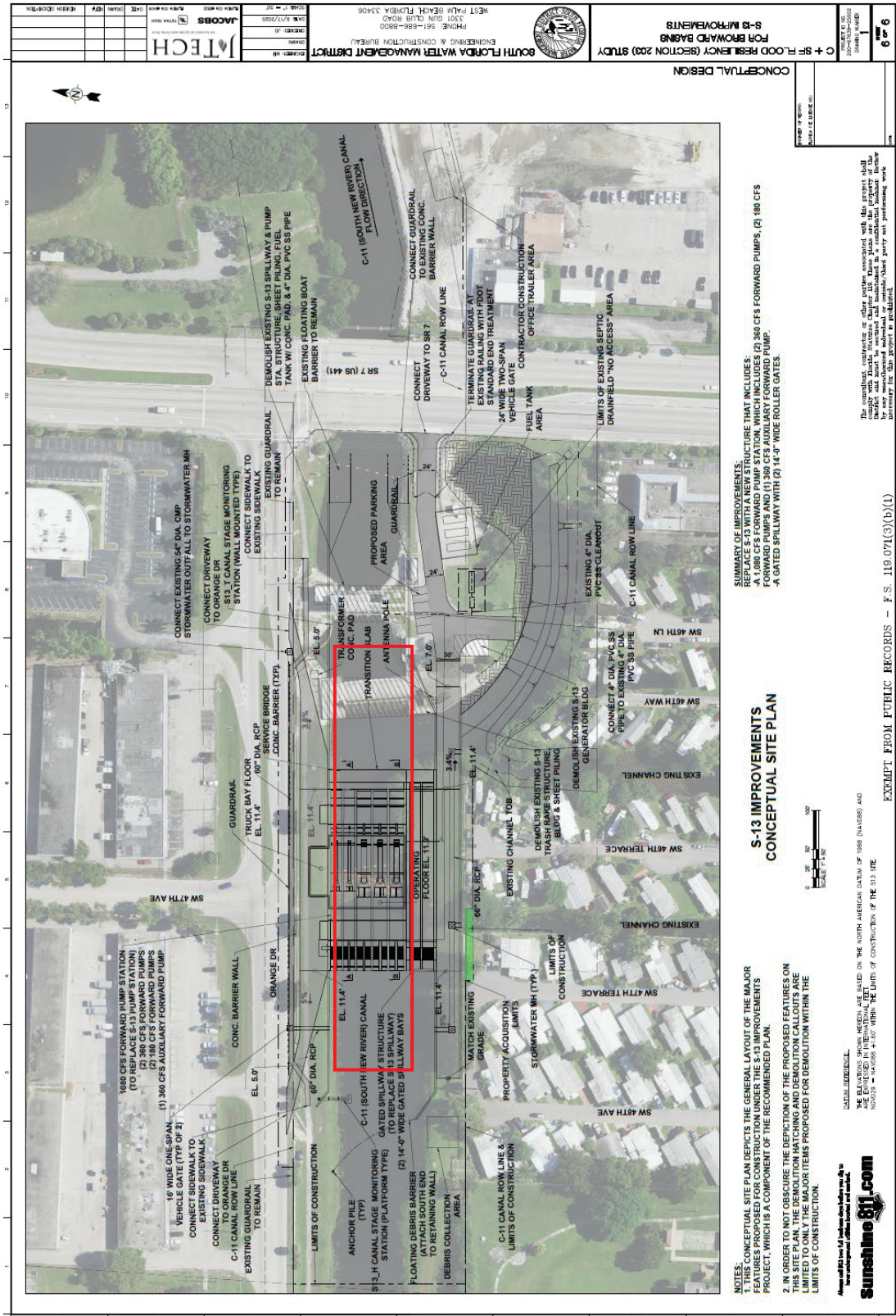


Figure 2. The location of S-13 spillway of the South New River Canal within the S-13 improvement and associated impacts (red box).