



SOUTH FLORIDA WATER MANAGEMENT DISTRICT

RIGHT OF WAY SECTION

FIELD REPRESENTATIVES

This document identifies the canal assignments for Right of Way Technicians within the District's eight areas of responsibility (AORs). Each AOR has a corresponding field station. The boundaries of each AOR are shown on the map at the end of this document.

Big Cypress Basin Field Station			
Bond, Brooke	ROW Technician 2	239-348-7530 (7820) Mobile 239-825-4003	bbond@sfwmd.gov
Canals – Brooke Bond			
Airport Road C-1 Connector Cocohatchee Cypress Corkscrew Curry	CR 951 SR 29 Faka Union Golden Gate Main Henderson Creek	I-75 Merritt Miller Orange Tree	

Clewiston Field Station			
English, Shamus	ROW Technician 2	561-682-4100 (4153) Mobile 561-545-3019	shenglis@sfwmd.gov
Canals – English			
C-19 C-19 Ext. C-20 C-21 C-43 G-3W (Deer Fence)	L-1, L-1E, L-2, L-2W, L-3, L-4, L-5, L-14, L-16, L-18, L-19, L-20, L-21, L-23, L-24, L-25, L-26, L-28, L-28 Interceptor, L-28 Feeders, L-41, L-42	LD-1 LD-3 Lake Okeechobee (Clewiston & Okeechobee)	

Fort Lauderdale Field Station

Eldridge, Timothy (Tim)	ROW Technician 2	954-452-4814 (4823) Mobile 813-503-5154	teldridg@sfwmd.gov
Varon, Jose	ROW Technician 3	954-452-4814 (4822) Mobile 954-410-8186	jvaron@sfwmd.gov
Canals – Eldridge			
C-13 C-14	G-08 (Hillsboro) G-16 (Old Pompano)	L-36	
Canals – Varon			
Dania Cut-off North New River South New River	C-10, C-10 Spur, C-11, C-11S, C-12, C-42, C-60, C-123	L-33, L-35, L-35A, L-35B, L-37, L-38W, L-38E, L-67A, L-67C, L-68A	

Homestead Field Station

Diaz, Steven	ROW Technician 2	305-242-5933 (7014) Mobile (786) 670-6158	sdiaz@sfwmd.gov
Vacant	ROW Technician 2	305-242-5933 (7008) Mobile 305-796-9137	
Canals – Diaz			
C-1 (Black Creek) C-1W C-102 C-102N	Military	L-31E (north of C-102) L-31N (north of C-102)	
Canals – Diaz			
C-1N C-103 C-103N C-103S C-110	C-111 C-111E C-113	L-31N (south of C-102) L-31E (south of C-102) L-31W	

Miami Field Station

Birchenough, Kurt	ROW Technician 2	305-513-3420 (7124) Mobile 202-905-3921	kbirchen@sfwmd.gov
Rodriguez, Alfredo	ROW Technician 2	305-513-3420 (7106) Mobile 786-473-7776	alfrodri@sfwmd.gov
Scriven, Tehran	ROW Technician 2	305-513-3420 (7126) Mobile 305-801-4961	tscriven@sfwmd.gov
Canals – Birchenough			
C-4 (Tamiami) C-6 (Miami River)	L-29 L-67A L-67C	L-67 Ext. C-304	
Canals – Rodriguez			
C-7 (Little River) C-7 Ext. C-8 (Biscayne River)	C-8 Ext. C-9 (Snake Creek) C-9 Ext.	G-73 (Arch Creek) L-30	
Canals – Scriven			
C-2 (Snapper Creek) C-100	C-100A C-100B C-100C	L-28 L-28 Tieback L-31N (Tamiami Trail to C-1W)	

Okeechobee Field Station

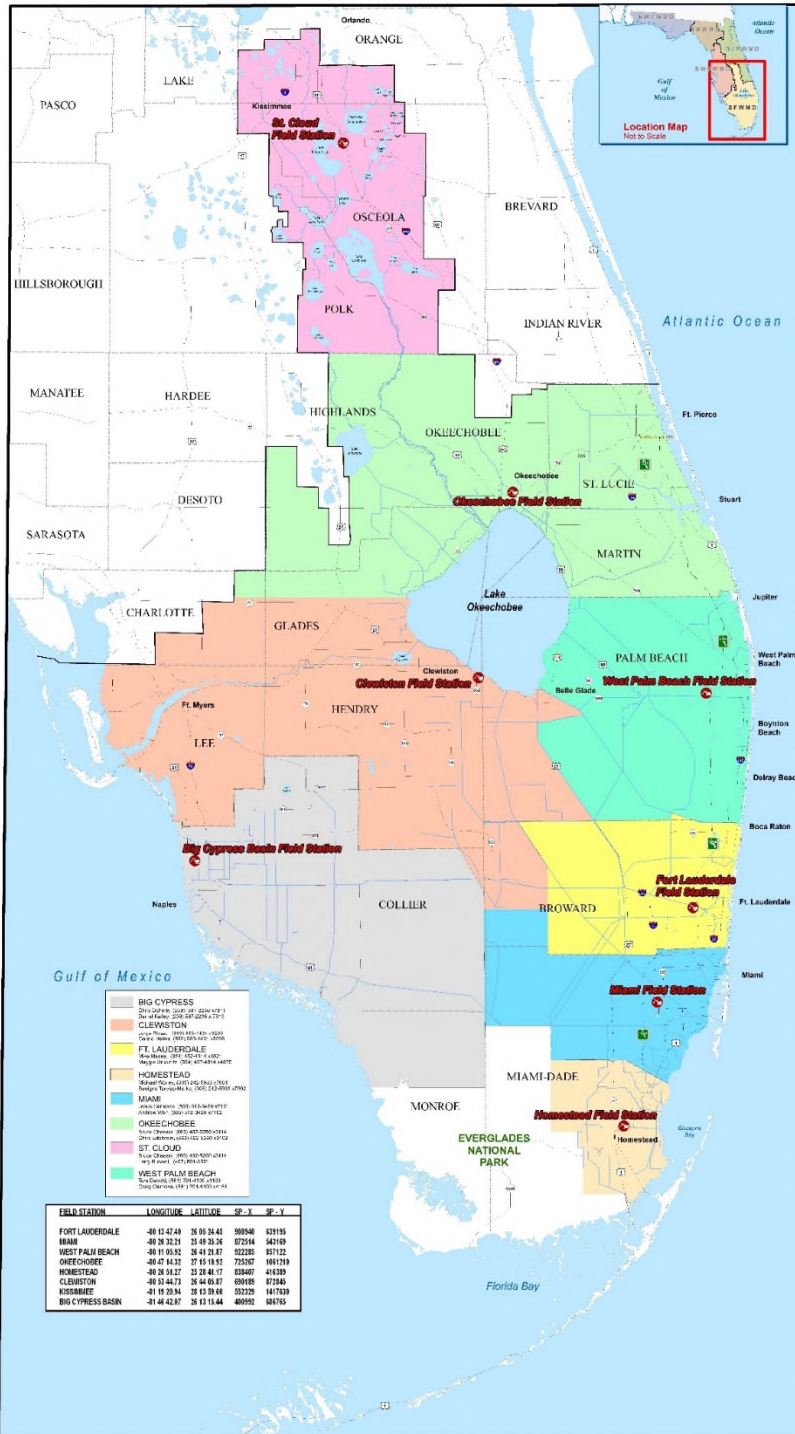
Reichert, Michelle	ROW Technician 3	863-462-5280 (3145) Mobile 863-447-8891	mreicher@sfwmd.gov
Ridley, Rollo	ROW Technician 2	863-462-5280 (3144) Mobile 863-532-0780	ridley@sfwmd.gov
Canals – Reichert			
Arbuckle Creek, C-23, C-23A, C-24, C-25, C-25 Ext.	C-44		
Canals – Ridley			
C-38, C-39A, C-40, C-41, C-41A, C-59	L-47, L-48, L-49, L-50, L-59, L-60, L-61, L-62, L-63N, L-63S, L-64, L-65, LD-4	Taylor Creek (north of S.R. 70)	

St. Cloud Field Station

LaMirande, Kim	ROW Technician 2	407-891-3557 Mobile 407-738-0835	klamiran@sfwmd.gov
Canals – Saunders			
C-29, C-29A, C-29B, C-30, C-31	C-32, C-32A, C-32B, C-32C, C-32D, C-32F, C-32G	C-33, C-34, C-35, C-36, C-37, C-38 C-120, G-111, G-113 Lake Tohopekaliga	

West Palm Beach Field Station


Vacant	ROW Technician 3	561-791-4100 (4110) Mobile 651-206-8907	
Bodre, Joshua	ROW Technician 2	561-791-4100 (4109) Mobile 561-310-2027	jbodre@sfwmd.gov
English, Shamus	ROW Technician 2	561-682-4100 (4153) Mobile 561-545-3019	shenglis@sfwmd.gov
Canals – English			
C-17 (Earman) C-18	L-8 L-8 Tieback		
Canals – Bodre			
C-15 (Hidden Valley) C-16 (Stanley C. Weaver) C-51	L-6 L-7 L-7 Ext. L-10	L-12 L-13 L-15 L-39 L-40	




- BIG CYPRESS**
St. Cloud #8, 2007-07-01, 2009-12-31
St. Cloud #9, 2007-07-01, 2009-12-31
- CLEWISTON**
St. Cloud #10, 2007-07-01, 2009-12-31
St. Cloud #11, 2007-07-01, 2009-12-31
- FT. LAUDERDALE**
St. Cloud #12, 2007-07-01, 2009-12-31
St. Cloud #13, 2007-07-01, 2009-12-31
- HOMESTEAD**
St. Cloud #14, 2007-07-01, 2009-12-31
St. Cloud #15, 2007-07-01, 2009-12-31
- MIAMI**
St. Cloud #16, 2007-07-01, 2009-12-31
St. Cloud #17, 2007-07-01, 2009-12-31
- OKEECHOBEE**
St. Cloud #18, 2007-07-01, 2009-12-31
St. Cloud #19, 2007-07-01, 2009-12-31
- ST. CLOUD**
St. Cloud #20, 2007-07-01, 2009-12-31
St. Cloud #21, 2007-07-01, 2009-12-31
- WEST PALM BEACH**
St. Cloud #22, 2007-07-01, 2009-12-31
St. Cloud #23, 2007-07-01, 2009-12-31

FIELD STATION	LONGITUDE	LATITUDE	SP	X	SP	Y
FORT LAUDERDALE	-80 13 47.48	26 09 24.45	989546	621195		
MIAMI	-80 28 32.23	25 49 25.26	672546	543195		
WEST PALM BEACH	-80 11 05.52	26 41 21.87	922285	857132		
OKEECHOBEE	-80 47 44.22	27 19 19.92	725207	664129		
HOMESTEAD	-80 26 15.22	25 29 48.17	638467	416139		
CLEWISTON	-80 33 44.72	26 44 05.87	699189	672846		
KLEWIBEE	-81 19 29.84	26 13 29.66	652229	141739		
BIG CYPRESS BASIN	-81 46 42.87	26 01 11.44	469292	162735		

FIELD STATION LOCATIONS




South Florida Water Management District
3845 West Coast Road, West Palm Beach, Florida 33406
TEL: 561-838-7777 • FAX: 561-838-7244
WWW.SFWMD.COM • P.O. Box 24889 • West Palm Beach, FL 33416-4889



0 5 10 15 20 25 Miles
0 10 20 30 40 50 Kilometers

© 2010 SFWMD. All rights reserved.
This map is provided as planning tool only. The South Florida Water Management District does not guarantee the accuracy of the information contained herein. Users are advised to verify any data used on this map with the appropriate authority or other reliable source.



IT
GEOSPATIAL SERVICES