FINAL Report

Picayune Watershed Water Quality Project – Site Analysis Study

August 3, 2022

Prepared for:

South Florida Water Management District
3301 Gun Club Road
West Palm Beach, FL 33406

Prepared by:

Stantec Consulting Services, Inc.
3510 Kraft Rd, Suite 200 Naples, FL
34105

Table of Contents

1.0 EXECUTIVE SUMMARY 1.1
2.0 BACKGROUND & PURPOSE 2.1
3.0 METHODOLOGY 3.1
4.0 STUDY AREA FOR ALL PARCELS 4.1
5.0 EXCLUSIONS 5.1
5.1 INITIAL EXCLUSIONARY CRITERIA 5.2
5.1.1 Location within the CERP Boundaries 5.2
5.1.2 PUD Zoning 5.3
5.1.3 Developed Land and Active Agriculture 5.4
5.1.4 Parcel Size 5.5
5.1.5 Revised Parcel Map and List 1 ..... 5.6
5.2 ADDITIONAL EXCLUSIONARY CRITERIA 5.7
5.2.1 Surface Flow Characteristics 5.7
5.2.2 Physical Connectivity Limitations 5.8
5.2.3 Presence of Mangrove and Salt Marsh Areas 5.9
5.2.4 Revised Parcel Map and List 2 ..... 5.10
6.0 EVALUATIVE CRITERIA 6.1
6.1 PRELIMINARY EVALUATIVE CRITERIA 6.2
6.1.1 Hydraulic Distance 6.2
6.1.2 Presence of Uplands 6.3
6.1.3 Ease of Access 6.5
6.1.4 Legal Review 6.6
6.1.4.1 Large Parcels 6.6
6.1.4.2 Section 16 Parcels 6.7
6.1.4.3 Land Use Restriction Scoring 6.10
6.1.5 Preliminary Parcel Ranking 6.11
6.1.6 Additional Analysis and Updated Ranking 6.14
6.2 SECONDARY EVALUATIVE CRITERIA 6.18
6.2.1 Secondary Evaluative Criteria Scoring Description 6.18
6.2.1.1 Ecological Factors 6.18
6.2.1.2 Capital Project Costs 6.19
6.2.1.3 Water Quality Benefit 6.20
6.2.1.4 Potential Public Use / Public Asset 6.23
6.2.1.5 Willing Seller / Ease of Acquisition 6.24
6.2.2 Specific Parcel / Parcel Area Secondary Evaluation 6.25
6.2.2.1 Site ID Number 803 ..... 6.25
6.2.2.2 Site ID Number 1207 ..... 6.30
6.2.2.3 Site ID Number 1920 ..... 6.37
6.2.2.4 Parcel Area ID 13 ..... 6.42
6.2.2.5 Parcel Area ID 8 ..... 6.47
6.2.3 Treatment Efficiency and Cost Effectiveness 6.52
6.2.4 Final Parcel Ranking 6.57
6.2.5 Multiple Project Sequencing 6.59
7.0 RESULTS 7.1
8.0 SUMMARY & ADDITIONAL CONSIDERATIONS 8.1
9.0 REFERENCES 9.1

LIST OF TABLES

Table 2-1: Technical Working Group Organizations 2.2
Table 5-1: Revised Parcel List 2 ..... 5.10
Table 6-1: Hydraulic Distance Scoring 6.3
Table 6-2: Contiguous Non-wetland Area Scoring 6.4
Table 6-3: Distance to Publicly Maintained Road Scoring 6.5
Table 6-4: Land Use Restriction Level Scoring 6.10
Table 6-5: Preliminary Parcel Ranking Matrix 6.11
Table 6-6: Ranked Parcels for Future Analysis 6.13
Table 6-7: Updated Preliminary Parcel Ranking Matrix 6.16
Table 6-8: Ranking Changes 6.16
Table 6-9: Updated Preliminary Parcel Ranking Matrix 6.17
Table 6-10: Ecological Factors 6.18
Table 6-11: Land Values from the Collier County Property Appraisers Website 6.19
Table 6-12: Capital Cost 6.19
Table 6-13: Water Quality Benefit 6.22
Table 6-14: Potential Public Use / Public Asset 6.23
Table 6-15: Willing Seller / Ease of Acquisition 6.24
Table 6-16: Site ID 803 ROMOPC 6.28
Table 6-17: Summary of Average Water Quality Modeling for Treatment Sequence on Site ID 803 ..... 6.28
Table 6-18: Site ID 1207 ROMOPC 6.35
Table 6-19: Summary of Average Water Quality Modeling for Treatment Sequence on Site ID 1207 ..... 6.35
Table 6-20: Site ID 1920 ROMOPC 6.40
Table 6-21: Summary of Average Water Quality Modeling for Treatment Sequence on Site ID 1920 ..... 6.40
Table 6-22: Parcel Area ID 13 ROMOPC 6.45
Table 6-23: Summary of Average Water Quality Modeling for Treatment Sequence Parcel Area 13 ..... 6.45
Table 6-24: Parcel Area ID 8 ROMOPC 6.50
Table 6-25: Summary of Average Water Quality Modeling for Treatment Sequence on Parcel Area 8 ..... 6.50
Table 6-26: Summary of Average Water Quality Modeling for Expanded Treatment Sequence on Parcel Area 1920+ 6.53
Table 6-27: Mass Removal Comparison 6.54
Table 6-28: ROMOPC Comparison 6.56
Table 6-29: Final Parcel Ranking Matrix 6.57
Table 6-30: Final Parcel Ranking 6.58

LIST OF FIGURES

Figure 4-1: Initial Study Area....4.1
Figure 4-2: Initial Study Area Parcel Identification....4.2
Figure 5-1: Initial Exclusionary Criteria – CERP....5.2
Figure 5-2: Initial Exclusionary Criteria – PUD....5.3
Figure 5-3: Initial Exclusionary Criteria – Developed & Active Agriculture....5.4
Figure 5-4: Initial Exclusionary Criteria – Parcels Less Than 15 Acres....5.5
Figure 5-5: Revised Parcel Map 1....5.6
Figure 5-6: Additional Exclusionary Criteria – Water Flow....5.7
Figure 5-7: Additional Exclusionary Criteria – Physical Connectivity....5.8
Figure 5-8: Additional Exclusionary Criteria – Presence of Mangrove & Salt Marsh Areas....5.9
Figure 5-9: Revised Parcel Map 2....5.10
Figure 6-1: Hydraulic Distance....6.2
Figure 6-2: Contiguous Non-Wetland Area Mapping....6.4
Figure 6-3: Ease of Access....6.5
Figure 6-4: Preliminary Parcel Ranking Map – All Parcels....6.12
Figure 6-5: Preliminary Parcel Ranking Map – Top 5 Parcels....6.13
Figure 6-6: Updated Parcel Ranking Map....6.17
Figure 6-7: Focused Modeling Location....6.20
Figure 6-8: Percentile Occurrence Projected Daily Flows post PSRP at Tamiami Canal....6.21
Figure 6-9: Site ID 803 Location Map....6.25
Figure 6-10: Northern Panoramic View from SE Corner Berm....6.26
Figure 6-11: Site ID 803 Schematic Design....6.27
Figure 6-12: Site ID 1207 Location Map....6.30
Figure 6-13: View of Old Farm Field (Bicycle Seat)....6.31
Figure 6-14: North View from Central Trail....6.32
Figure 6-15: South View from Central Trail....6.32
Figure 6-16: Northern View from San Marco Road....6.33
Figure 6-17: Site ID 1207 Schematic Design....6.34
Figure 6-18: Site ID 1920 Location Map....6.37
Figure 6-19: Western View into Property....6.38
Figure 6-20: Site ID 1920 Schematic Design....6.39
Figure 6-21: Area 13 Location Map....6.42
Figure 6-22: Northern View from US 41....6.43
Figure 6-23: Parcel Area ID 13 Schematic Design....6.44
Figure 6-24: Area ID 8 Location Map....6.47
Figure 6-25: Northern View on Lager Road....6.48
Figure 6-26: Parcel Area ID 8 Schematic Design – Source Routing....6.49
Figure 6-27: Mass Removal vs Area....6.52
Figure 6-28: Mass Removal vs Area Including Expanded Treatment Sequence Parcel Area 1920+....6.53
Figure 6-29: Mass Removal Rates Normalized by Area....6.55
Figure 6-30: Mass Removal Rates vs Capital Costs....6.56
Figure 6-31: Final Parcel Map....6.58
Figure 6-32: Collection Pond Schematic....6.59
Figure 6-33: Example Multiple Project Sequences....6.60
Figure 7-1: Top Ranked Parcels....7.1

LIST OF APPENDICES

APPENDIX A	INITIAL PARCEL MAP AND LIST	A
APPENDIX B	INITIAL EXCLUSIONARY CRITERIA MAPS	B
APPENDIX C	REVISED PARCEL MAP & LIST 1	C
APPENDIX D	ADDITIONAL EXCLUSIONARY CRITERIA MAPS	D
APPENDIX E	REVISED PARCEL MAP & LIST 2	E
APPENDIX F	PRELIMINARY EVALUATIVE CRITERIA MAPS	F
APPENDIX G	LEGAL REVIEW DOCUMENTATION	G
APPENDIX H	PRELIMINARY PARCEL RANKING MAP	H
APPENDIX I	UPDATED PRELIMINARY PARCEL RANKING MAP	I
APPENDIX J	SITE OBSERVATIONS	J
APPENDIX K	SCHEMATIC DESIGNS	K
APPENDIX L	ROMOPC	L
APPENDIX M	WATER QUALITY BENEFIT CALCULATIONS	M
APPENDIX N	FINAL PARCEL RANKING MAP	N

1.0 EXECUTIVE SUMMARY

The Picayune Strand Restoration Project (PSRP), a component of the Comprehensive Everglades Restoration Plan (CERP) is currently under construction north of the proposed water quality feasibility study area discussed in this report. The PSRP is expected to increase flows from north of US 41 to Outstanding Florida Waters (OFWs) within Collier-Seminole State Park, Rookery Bay Estuarine Research Reserve, and the Ten Thousand Islands National Wildlife Refuge. These areas will also continue to receive existing surface water flows from other portions of the greater Picayune Watershed, including Belle Meade and agricultural and urban areas north of US 41 and west of the general focus area of this study. While the new flows to be discharged south of US 41 are expected to have lower nutrient concentrations than existing flows, the overall flows are projected to increase.

Prior to this study, Stantec completed the Picayune Watershed Water Quality Feasibility Study (WQFS), dated March 2, 2021. The WQFS was prepared in coordination with stakeholder groups and the public to identify existing water quality treatment technologies that could be applied either singularly or in tandem to improve the water quality being received by downstream properties. Each option identified contained varying characteristics, but each was scalable and allowed for implementation on a range of parcel sizes; however, there are few upland areas south of US 41 and upstream of the OFWs, significantly limiting treatment location opportunities. Several of these upland areas included State-owned, agriculturally zoned, and other privately owned parcels further west. During the WQFS, Stantec and the District coordinated with several public agencies, private companies, and individual property owners to help inform the study.

The purpose of the Picayune Watershed Water Quality Site Analysis (WQSA) is to identify candidate parcels or parcel areas that could serve to host one or more of the water quality projects identified in the WQFS. This process began with identifying an overall study area containing 1,935 parcels and progressing through several iterations of exclusionary criteria. Each exclusion removed parcels from consideration, further narrowing the list of remaining candidate parcels and parcel areas to ten individual parcels or parcel areas. Evaluative criteria were then applied to the remaining candidates resulting in five parcel/parcel areas for further evaluation. These five parcel/parcel areas and the Preliminary Draft Report (including the report and supporting information through the Preliminary Evaluative Criteria) were presented to the Technical Working Group (TWG) on December 17th, 2021. Information and feedback provided by the TWG resulted in further analysis of relevant documents and as such, resulted in a revised assessment and ranking of candidate parcels. **Section 6.1.6** includes a description of this additional analysis and the updated ranking.

Once the final five candidate parcel/parcel areas were identified and ranked, Stantec initiated a further evaluation of each candidate parcel / parcel area, including contacting property owners to obtain access for evaluative purposes and to determine their willingness to participate. Stantec then performed site walks to better understand the ecological factors and developed schematic designs to further evaluate capital costs and mass removal rates for nitrogen and phosphorous for projects located on each of the five parcel or parcel group areas. This information was used to develop a Final Parcel Ranking shown in **Section 6.2.4**.

2.0 BACKGROUND & PURPOSE

BACKGROUND

On January 10, 2019, Governor Ron DeSantis signed Executive Order 19-12, calling for greater protection of Florida's environment and water quality. The Executive Order directed the state agencies to take a more aggressive approach to address some of the environmental issues plaguing the state, with a significant emphasis on south Florida and water quality. The **Picayune Strand Restoration Project (PSRP)** is currently under construction north of the proposed water quality feasibility study area. PSRP will increase discharges to **Outstanding Florida Waters (OFW)** within Collier-Seminole State Park, Rookery Bay Estuarine Research Reserve, and the Cape Romano – Ten Thousand Islands Aquatic Preserve. Additionally, the Ten Thousand Islands regions have been assigned estuary specific Numeric Nutrient Criteria by the Florida Department of Environmental Protection.

The PSRP is a part of the **Comprehensive Everglades Restoration Plan (CERP)** project. The objective of the PSRP is to restore the hydrological and ecological function of nearly 55,247 acres (approximately 94 square miles) of a previously drained wetland located in Southwestern Collier County. The PSRP consists of the construction of a series of pump stations, tie-back levees, spreader berms and canal plugs to slow water flowing through existing canals and redistribute it across the landscape. In addition, the project includes a protection feature (levee) designed to provide flood protection to the southwestern agricultural and residential areas. Implementation of this project will increase discharges to downstream OFW within Collier-Seminole State Park and the Cape Romano – Ten Thousand Islands Aquatic Preserve through existing and proposed culverts under US 41.

Stantec completed the **Picayune Watershed Water Quality Feasibility Study (WQFS)**, dated March 2, 2021. The WQFS was prepared in coordination with the public and stakeholder groups and served to identify existing water quality treatment options that could be applied either singularly or in tandem and serve to improve the water quality being received by downstream properties. This included conventional and innovative water treatment resources, stormwater redistribution, and active or passive water quality improvement projects. Treatment technologies included Treatment Wetlands, Spreader Berms and Canals, Sedimentation Basins and Polishing Ponds, and Biofilters. Each option identified and evaluated, contained varying characteristics, but each was scalable, allowing for implementation on a range of parcel sizes. Options were also considered based on overall Water Quality, Water Quantity – existing vs. future flows, Land Availability, Technology, Permitting and Funding Opportunities.

PURPOSE

The purpose of this study, the **Picayune Watershed Water Quality Site Analysis (WQSA)** is to identify candidate parcels or parcel areas within the WQSA limits (**Section 4.0**) based on location, size and availability that are suitable for the proposed project(s). It is possible that more than one site may be identified for implementation at which time a ranking of parcels based on identified evaluative criteria will be applied to provide a ranked recommendation.

Technical Working Group

The **Technical Working Group (TWG)** was comprised of individuals and agency representatives similar to those who participated in the WQFS and are identified in **Table 2-1**. For the WQSA, the primary role for the TWG is to provide references to related information that may help inform the analysis, review, and offer input on the iterations of the report, and provide input on the candidate parcel and parcel area ranking. The TWG was provided the opportunity to provide input beginning with the presentation and submission of the Preliminary Draft Report on December 17th, 2021, and the subsequent Draft Report completed on June 3rd. Feedback received from the TWG has been critical to the development of this Report.

Table 2-1: Technical Working Group Organizations

South Florida Water Management District
Florida Department of Environmental Protection
Florida Department of Agriculture & Consumer Services
U.S. Fish and Wildlife Service
National Park Service
Lipman Family Farms
Collier County
Rookery Bay National Estuarine Research Reserve
Conservancy of Southwest Florida
Florida Wildlife Federation
National Audubon Society
Family Lands Remembered
Stantec (Consultant)
Lago (Consultant)
Roetzel (Consultant)

3.0 METHODOLOGY

The initial study area of parcels was intentionally broadened beyond what may be considered an effective area to ensure thorough consideration of all available parcel options. This area (shown in **Figure 4-2**) contained 1,935 parcels for review. Parcel areas are defined as a group of adjoining parcels initially identified as unsuitable for a project implementation, due to individual physical limitation(s), that become suitable once combined with adjacent parcels. For the purpose of this report, these parcel areas are reviewed as one parcel. Parcel information was collected, for all parcels, from the Collier County Property Appraiser's database and mapped geospatially. This study applied a cumulative methodology based on physical characteristics collected from the Property Appraiser's database, aerial imagery, as well as several publicly available GIS map layers to assist in evaluating all parcels within the study area.

The applied methodology also included the development of initial exclusionary criteria established with the assistance of **Big Cypress Basin (Basin)** and **Collier County (County)** staff to narrow the analysis to a 'short list' of viable parcels or parcel areas best suited to meet the objectives identified in the WQFS. The initial exclusionary criteria established are identified in **Section 5.1**. Once the initial set of exclusionary criteria were applied, additional exclusionary criteria, identified in **Section 5.2**, were developed, and resulted in further narrowing of the remaining parcels and parcel areas to be evaluated.

Following the application of the two-step exclusionary criteria phase, the remaining parcels were subjected to a list of preliminary evaluative criteria, allowing for a preliminary ranking of parcels. These evaluative criteria were established with the assistance of the Basin and Collier County and are identified in **Section 6.1**.

The remaining sites identified as being most suitable to meet the project objectives were reviewed by consultant team members familiar with zoning and land use law, using available public documents to determine if a prohibition by local, state, federal law, covenants, or restrictions precluded the parcel or parcel area with regard to the proposed use. Any parcels not suitable for the proposed land uses have been removed from further consideration. Title searches have also been conducted by a Florida licensed attorney for each of these sites to understand future title transferability and consistency with listed deed restrictions in accordance with property and sales records (**Section 6.1.4**).

Based on the above and the resulting preliminary ranking, five parcels or parcel areas were then identified for a more in-depth analysis to determine the viability of each parcel in meeting the project goals, listed in **Section 6.1.5**. As part of the Preliminary Draft Report, the progress to this point was presented to the Technical Working Group (TWG) on December 17th, 2021. Information and feedback provided by the TWG resulted in further analysis of relevant documents and as such, resulted in a revised assessment and ranking of candidate parcels. **Section 6.1.6** includes an additional analysis and updated ranking for the five parcel or parcel areas was subjected to further evaluation and analysis.

Following the preliminary evaluation and ranking of parcels, each parcel was then evaluated based on a set of secondary evaluative criteria as outlined in **Section 6.2.1**. This evaluation was informed through activities including contacting property owners to obtain access and determine their willingness to

participate in selling or conveying property, performing site walks where possible to better understand current ecological factors, and developing schematic designs to evaluate capital costs and water quality benefits (namely mass removal rates for nitrogen and phosphorous based upon preliminary calculations for performance expectations).

Utilizing the above criteria, each parcel or parcel area was then scored using each criteria on a 7-point scale to assist in determining the parcel or parcel group that most effectively can achieve the project objectives. The results of this evaluation for each parcel or parcel area can be found under **Section 6.2.2**. Following this analysis, a scoring matrix and final ranking of all parcels or parcels groups was performed. These results can be found in **Section 6.2.4**. Please note that due to land ownership and potential land use regulatory restrictions, one or more parcels or parcels groups may be most appropriately combined to achieve the project objectives. **Section 6.2.5** includes an overview for multiple project sequencing.

Lastly, results of this study are listed in **Section 7.0** with the study conclusion and additional considerations provided in **Section 8.0**.

4.0 STUDY AREA FOR ALL PARCELS

The initial parcel study area was developed to reflect a similar focus area contained in the WQFS as shown in **Figure 4-1** below. The limits of the study area were intentionally broadened to include a larger geographic area (**Figure 4-2**) than that shown in the WQFS to ensure an adequate number of parcels as well as an appropriate geographic distribution were initially considered.

Figure 4-1: Initial Study Area

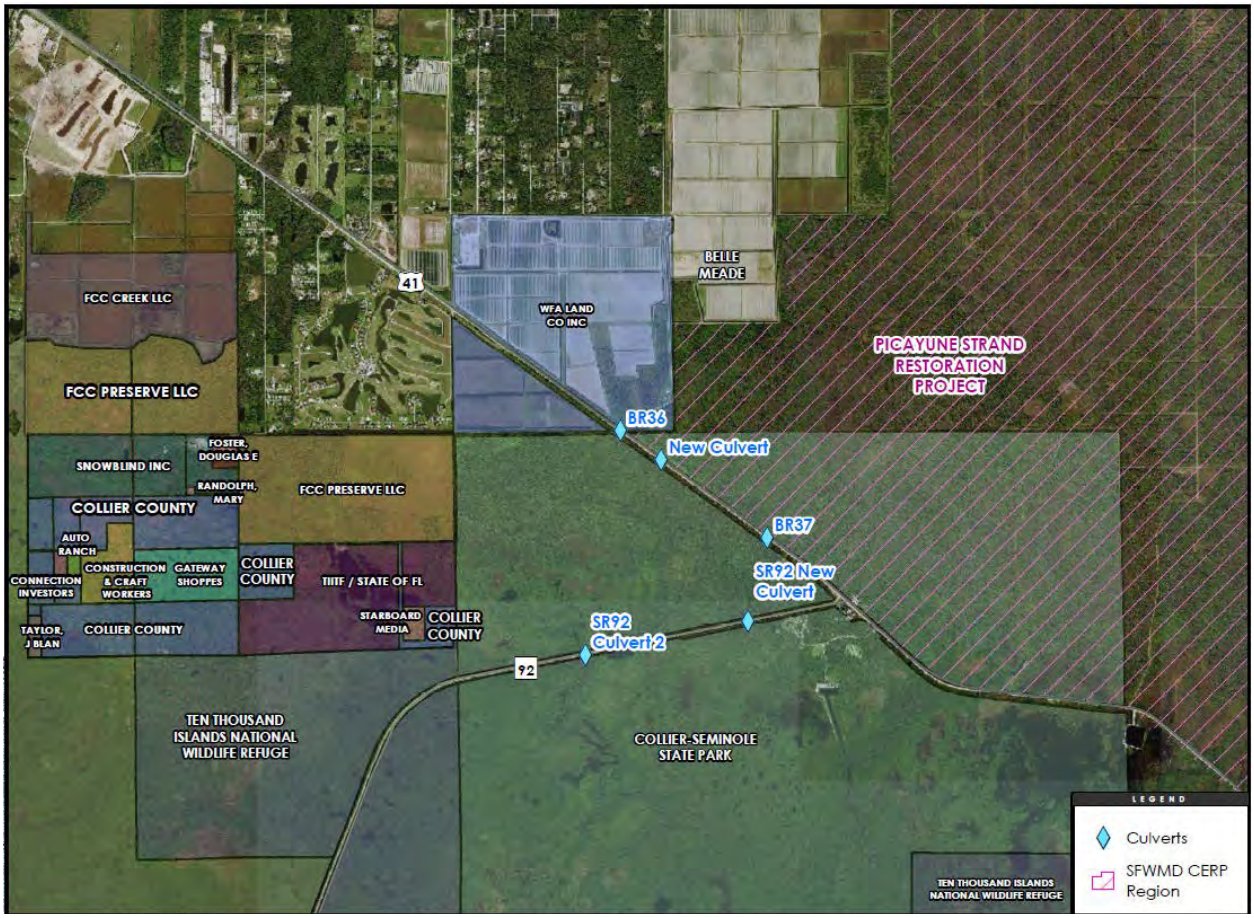

4.0 Study Area for All Parcels

The number of individual parcels contained in the study area totaled 1,935. Each individual parcel within the study area was assigned a Site ID Number and all associated parcel data including parcel ID numbers, and ownership, was populated in a spreadsheet (**Appendix A**) for tracking and notation purposes.

Figure 4-2: Initial Study Area Parcel Identification



Following the identification of all parcels within the study area, the project team worked with the Basin staff to develop a list of initial exclusionary criteria for application to all parcels in the study area as further discussed in **Section 5.0** of this report.

5.0 EXCLUSIONS

The exclusionary criteria developed by the project team assessed the overall potential of individual parcels or parcel areas to meet the project goals as established in the WQFS. The initial list of exclusionary criteria included the following:

- Location within the CERP Boundaries
- PUD Zoning
- Developed Land and Active Agriculture
- Parcel Size

Section 5.1.5 includes the Revised Parcel Map and List 1 created by excluding all parcel and parcel areas removed from consideration based on exclusionary criteria. Full-size maps for the initial exclusions are in **Appendix B** and the Revised Parcel Map and List 1 are located in **Appendix C**.

The project team then met with Basin and Collier County staff, knowledgeable about the general parcel characteristics in the project area as well as surface flow characteristics and performed a tabletop review of each parcel included in the remaining group. As each parcel area and its location were reviewed, additional exclusionary criteria were developed for parcels or parcel areas that would not be able to meet the project objectives. These criteria included:

- Surface Flow Characteristics
- Physical Connectivity Limitations
- Presence of Mangrove and Salt Marsh Areas

Section 5.2.4 includes the Revised Parcel Map 2 created by excluding all parcel and parcel areas removed from both the initial and additional lists of exclusionary criteria. Full-size maps for the additional exclusions are in **Appendix D** and the Revised Parcel Map and List 2 are located in **Appendix E**.

The following sections define each initial and additional exclusionary criterion identified above and provides figures to illustrate the results.

5.1 INITIAL EXCLUSIONARY CRITERIA

5.1.1 Location within the CERP Boundaries

Due to the nature of the CERP project and the potential difficulty in re-designating parcels within the CERP for a water quality focused project, all CERP lands shown in green in **Figure 5-1** were initially excluded; however, after further communication between relevant agencies, the westernmost triangular shaped parcel within the CERP lying north of US 41 was considered as a potential candidate parcel. The CERP overlay encompasses roughly ¼ of the overall initial study area.

Figure 5-1: Initial Exclusionary Criteria – CERP

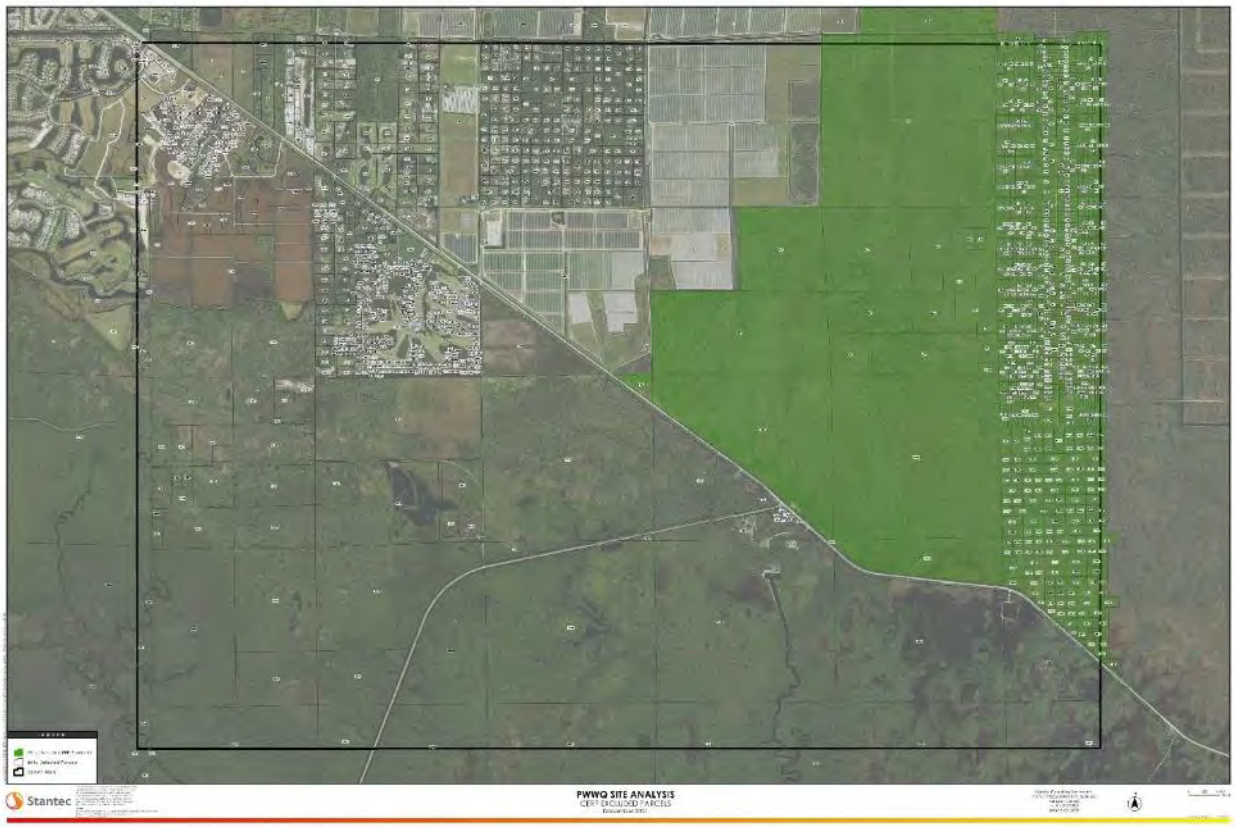

5.1.2 PUD Zoning

Lands currently entitled with PUD zoning (including PUD, RPUD, IPUD, CPUD, CFPUD and MPUD) were excluded due to the planned development nature of these parcels. These primarily included master planned communities or parcels owned by large investor or developer interests. However, Site ID #1920 was not excluded due to its proximity to the primary source of flow as well as information gained during the WQFS that warrants further investigation. The excluded parcels due to PUD zoning are shown below in a blue/green color in **Figure 5-2**, parcel #1920 is shown with hatching.

Figure 5-2: Initial Exclusionary Criteria – PUD

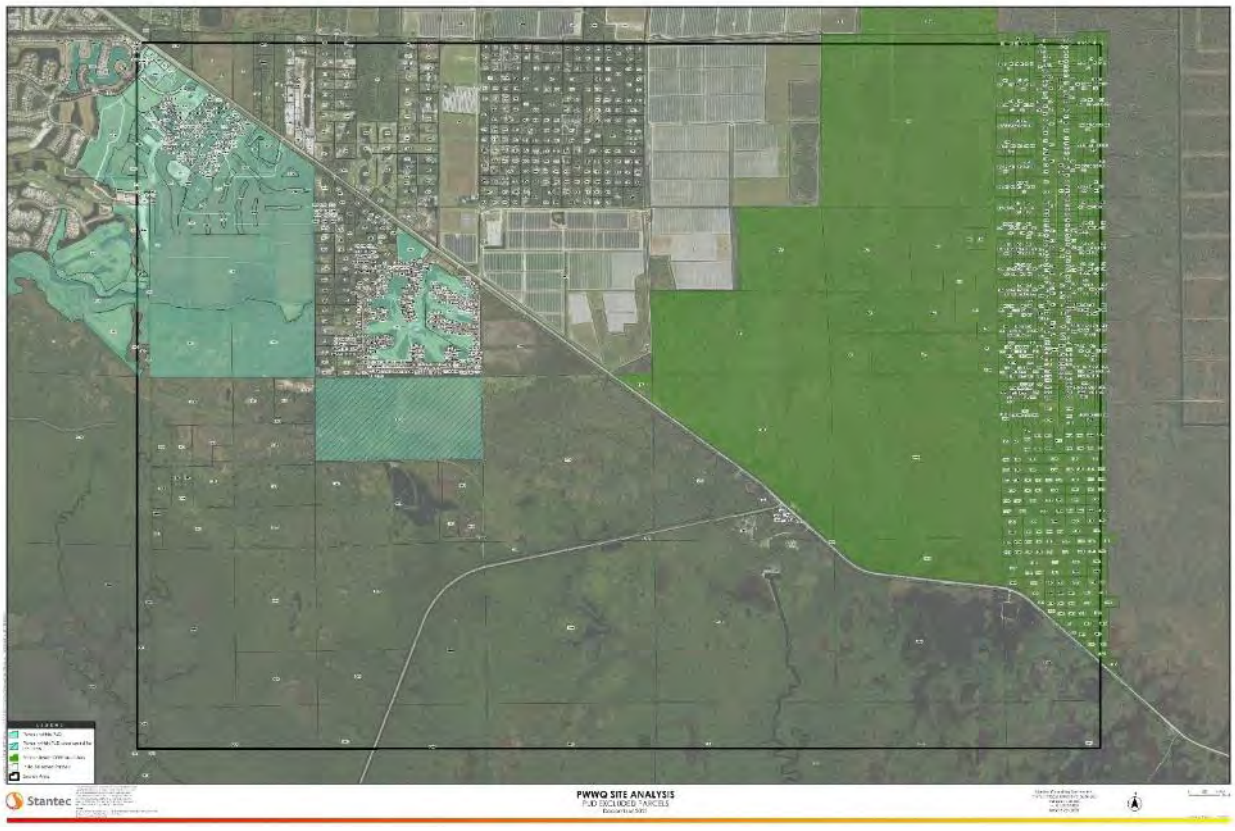

5.1.3 Developed Land and Active Agriculture

For purposes of the exclusionary criteria only vacant parcels or parcel areas are considered. This analysis excluded all parcels that are currently developed with an active use such as residential and commercial uses or known to be in active agricultural or horticultural production. The excluded parcels are shown in yellow in **Figure 5-3** below.

Figure 5-3: Initial Exclusionary Criteria – Developed & Active Agriculture

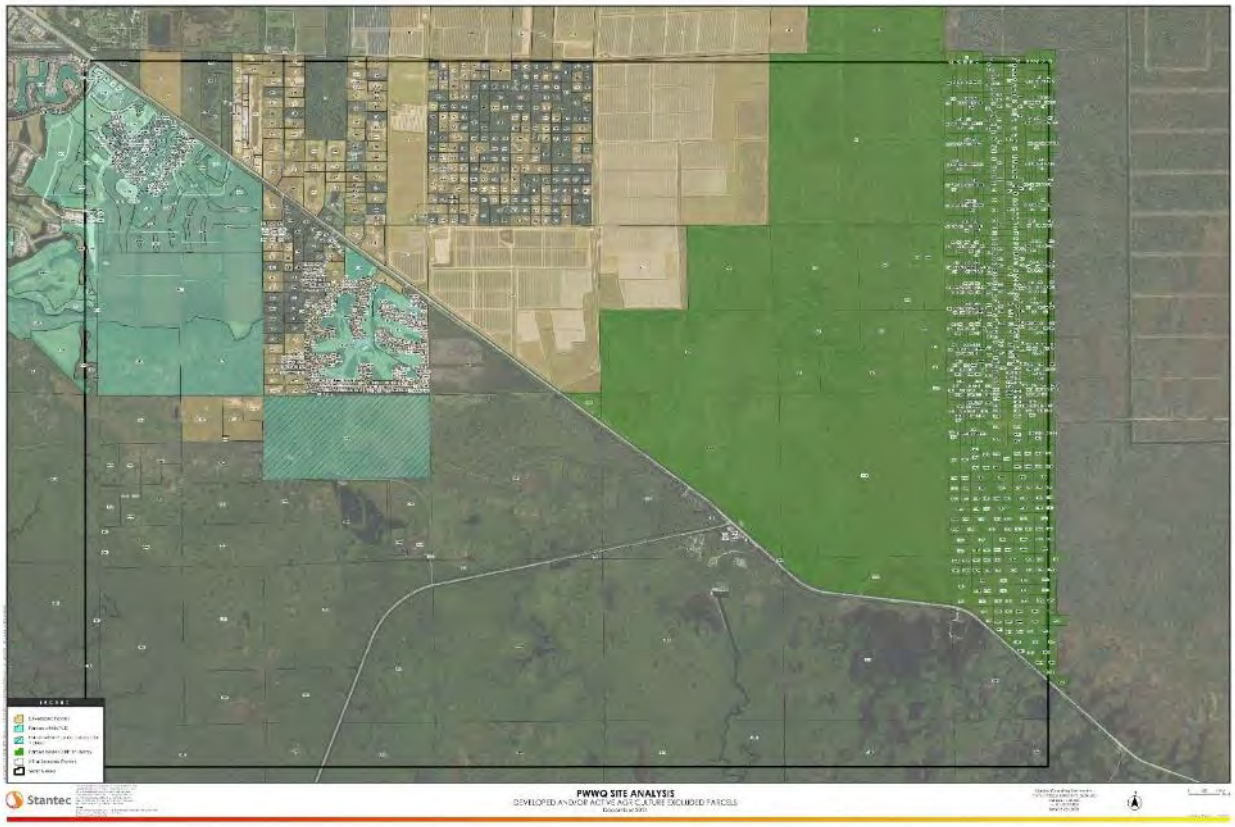

5.1.4 Parcel Size

Only parcels or parcel areas that are 15 acres or greater in size or those that could be combined with adjacent parcels to equal 15 acres or greater were identified for further consideration. This 15-acre size criterion was established during the feasibility study as the minimum area needed to support a project. All parcels or parcel areas not meeting this acreage minimum were excluded and are shown in a light blue color in **Figure 5-4** below.

Note that, for example, if there are three parcels that are each five acres and are contiguous to one another they could be aggregated into 15 acres and therefore, would not be excluded based on this criterion. A ten-acre parcel however that is not contiguous to any other parcel or parcel area that provides for an aggregate size of 15 acres would be excluded.

Figure 5-4: Initial Exclusionary Criteria – Parcels Less Than 15 Acres

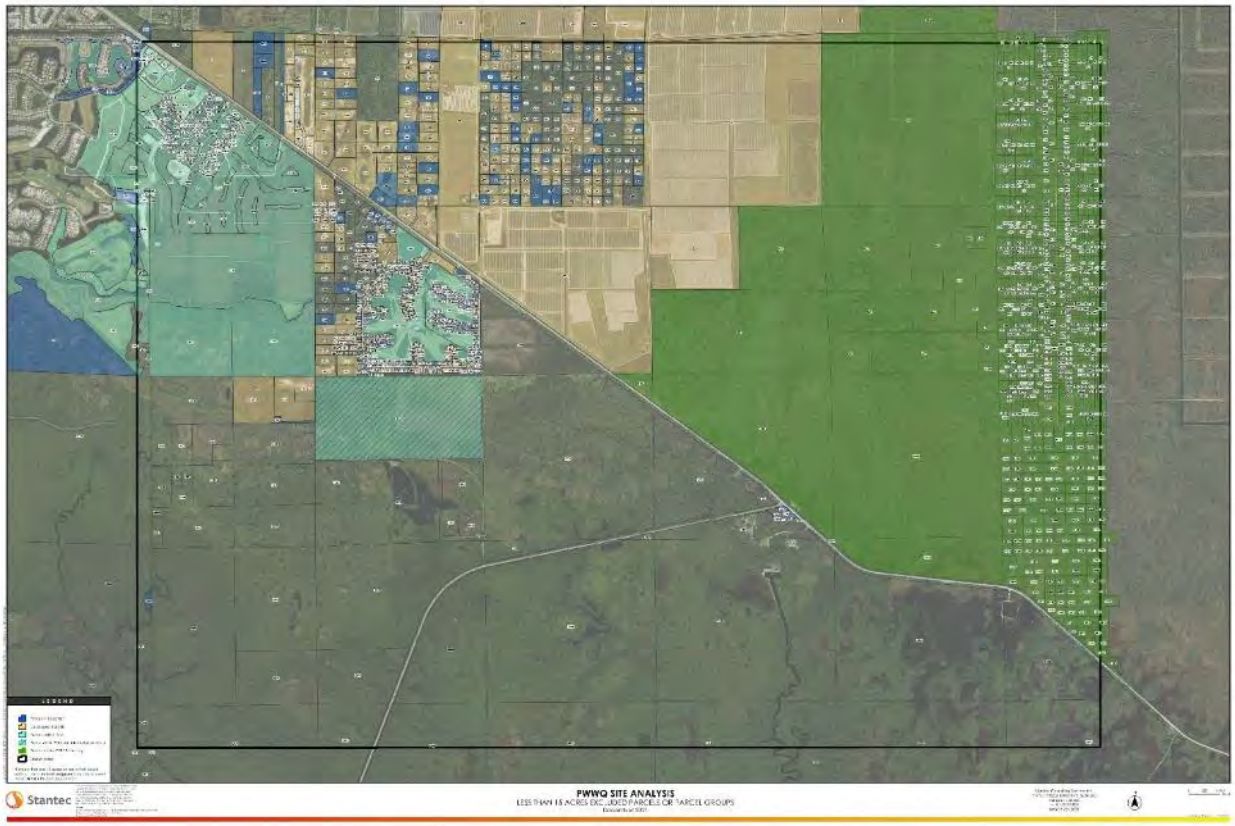

5.1.5 Revised Parcel Map and List 1

As each of the previously stated initial exclusionary criteria overlays are applied, the remaining “eligible” parcels or parcel areas were identified and are shown in brown below in **Figure 5-5**. This resulted in a total of 64 parcel/parcel areas comprised of 116 parcels. A full-size map and table identifying these parcels can be found in **Appendix C**.

Figure 5-5: Revised Parcel Map 1

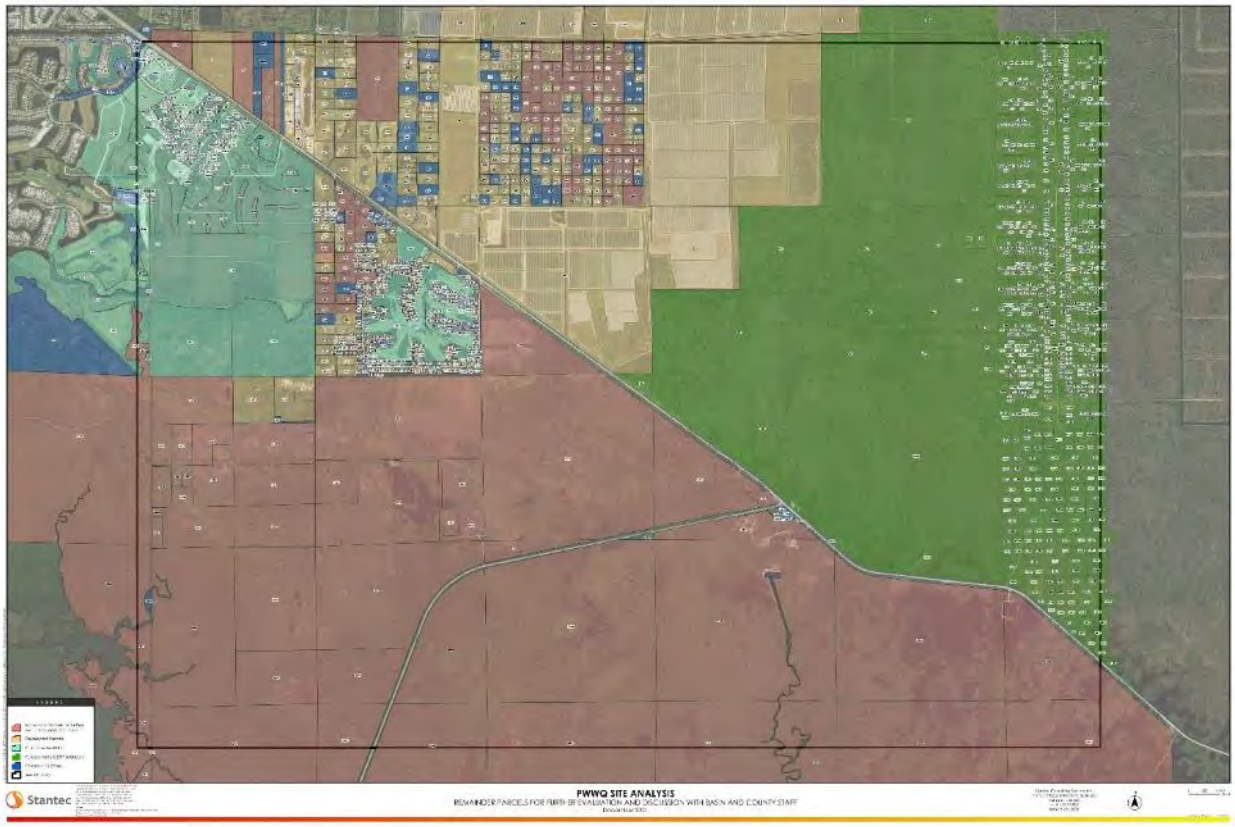

5.2 ADDITIONAL EXCLUSIONARY CRITERIA

5.2.1 Surface Flow Characteristics

As contained in the WQFS, one key objective of the future project is its ability to intercept the primary flows within the Tamiami Canal to provide water quality treatment prior to these flows reaching downstream OFWs. To meet this goal, parcels or parcel areas that are not suitably positioned to accept the primary flows were mapped and excluded and are shown in a light purple in **Figure 5-6** below.

Informing this determination was the creation of a flow map for the project area. This map was created using several sources of information. Initially, current LIDAR data were utilized to prepare a **Digital Elevation Model (DEM)** and utilized elevations defined by the DEM to model flow direction for existing conditions. Following the existing conditions, additional flow arrows characterizing post PSRP flows were added to the map. Finally, the map output was reviewed and updated using local knowledge from Collier County and the District to ensure that the parcels that would have minimal ability to receive the primary flows were excluded from further consideration.

Figure 5-6: Additional Exclusionary Criteria – Water Flow

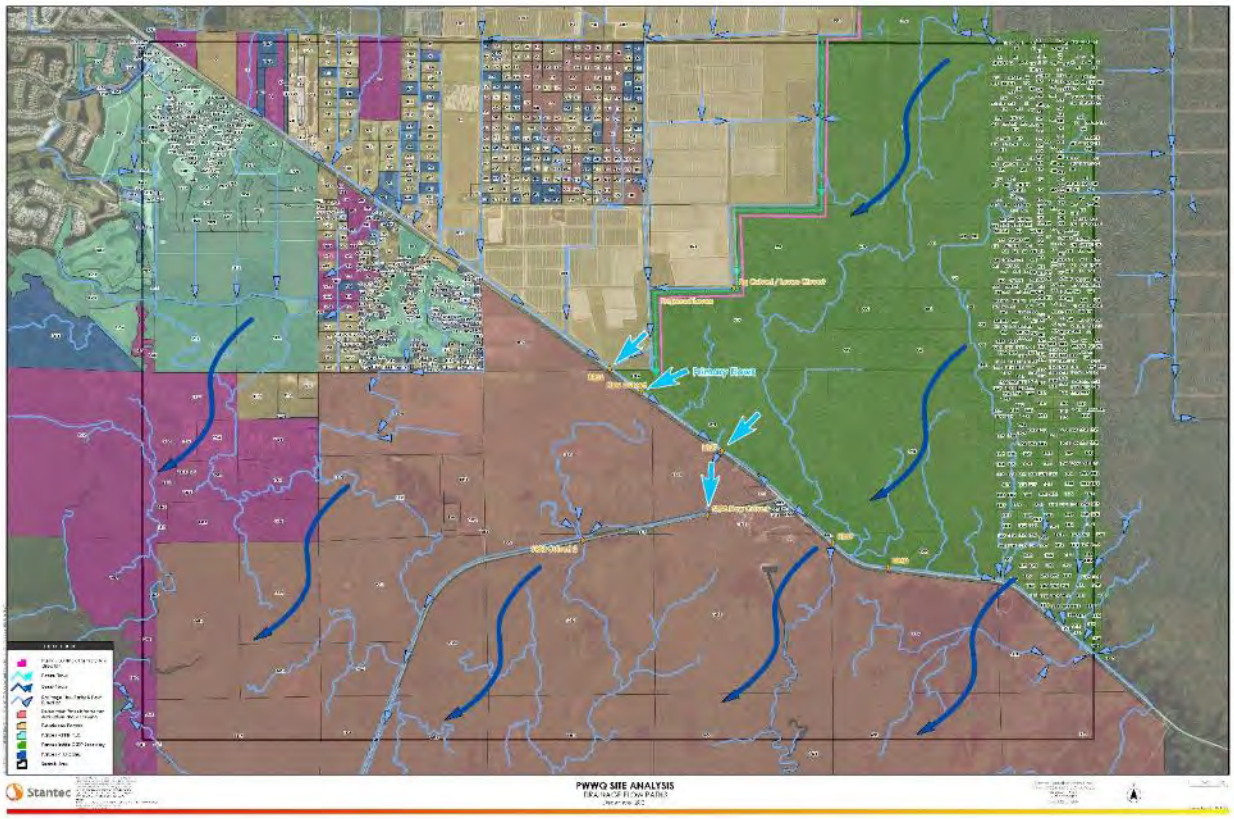

5.2.2 Physical Connectivity Limitations

Parcels or parcel areas that would require significant disruption of public infrastructure such as streets, roadways, existing utilities (including powerlines and transmission lines), easements, or other related items supporting public infrastructure such as significant drainage elements were also excluded.

This exclusion applied primarily to parcel groups located in the western portion of section 16 which is a residential area surrounded by active agricultural lands. Due to the existing rights-of-way, transmission infrastructure and easements as well as local drainage elements, these parcels were excluded and are shown using a dark purple color in **Figure 5-7** below. Potential impacts to public infrastructure resulting from conveyances to or from the treatment project are not excluded at this time but will be evaluated on a case-by-case basis.

Figure 5-7: Additional Exclusionary Criteria – Physical Connectivity

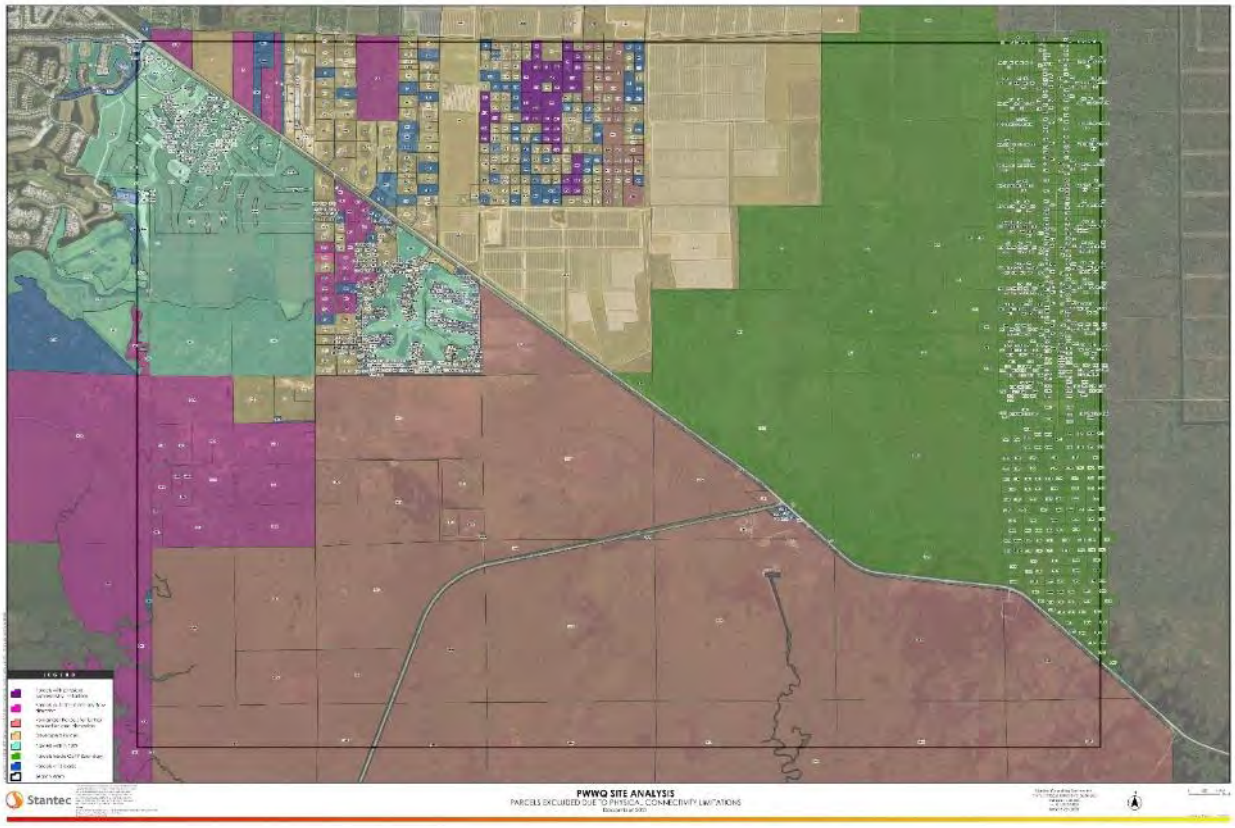

5.2.3 Presence of Mangrove and Salt Marsh Areas

As identified in the WQFS, the proposed project is intended to intercept and treat freshwater surface flow in the Tamiami Canal. To treat this water most effectively as well as to measure the effectiveness of the treatment process(es), it is critical to intercept the flows prior to interactions with a saltwater environment. **Figure 5-8** below applies the mapped limits of Mangrove and Salt Marsh communities obtained from publicly available dataset representing the Land Cover and Land Use for 2014-2016 within the boundaries of the SFWMD. Parcels shown in bright yellow have been excluded due to having less than 15 acres of area not identified as Mangrove or Salt Marsh communities.

Figure 5-8: Additional Exclusionary Criteria – Presence of Mangrove & Salt Marsh Areas

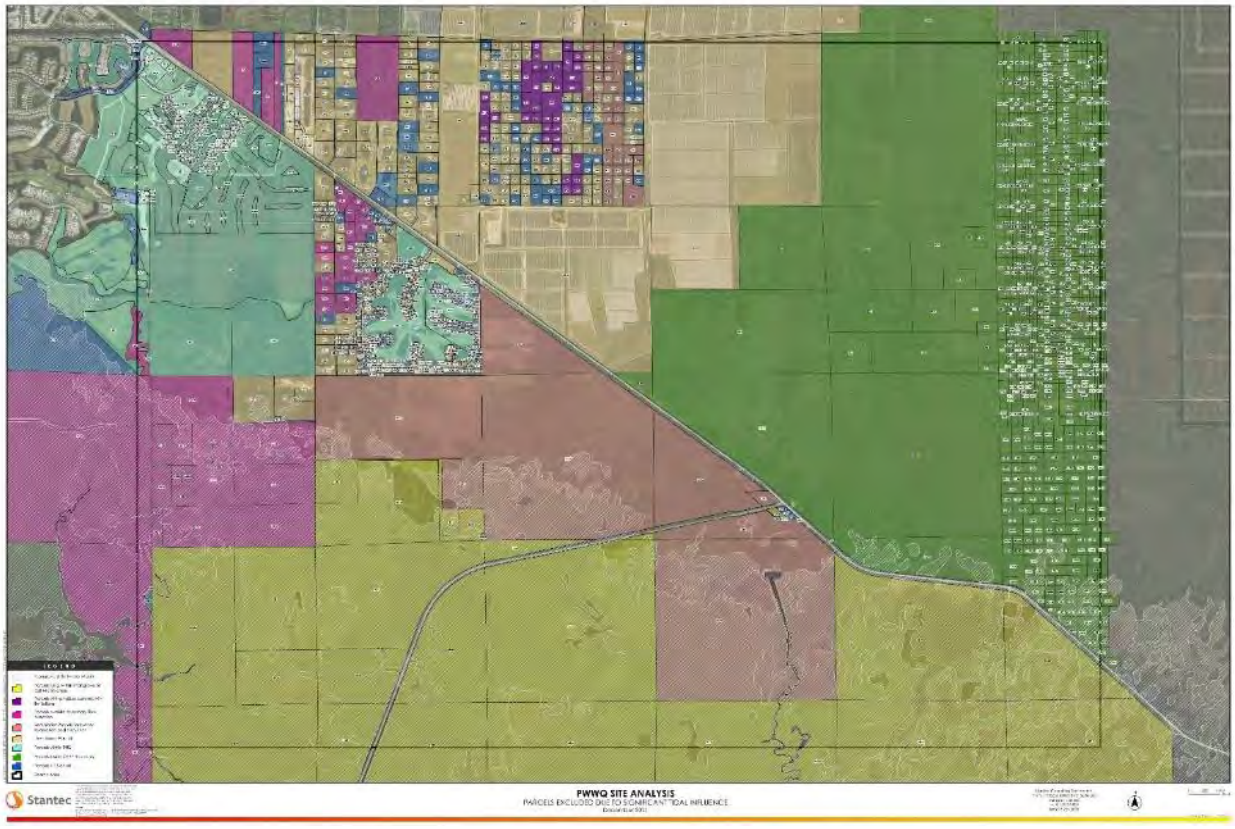

5.2.4 Revised Parcel Map and List 2

Following the application of the Initial and additional Exclusionary Criteria identified above, the remaining "eligible" parcels/parcel areas were identified and are shown in **Figure 5-9** and **Table 5-1** below. This resulted in a total of 10 parcel/parcel areas comprised of 43 parcels ranging in size from 2.5 acres to ±640 acres. Of these 43 parcels, 28 parcels were approximately 2.5 acres and eight were approximately 5-10 acres in size. In total, 36 of the 43 parcels are 10 acres or less, requiring aggregation with adjacent parcels to meet the minimum size criteria with the remaining seven parcels being 48.8 acres or greater. A full-size map and table identifying these parcels/parcel areas has been created and can be found in **Appendix E**.

Figure 5-9: Revised Parcel Map 2

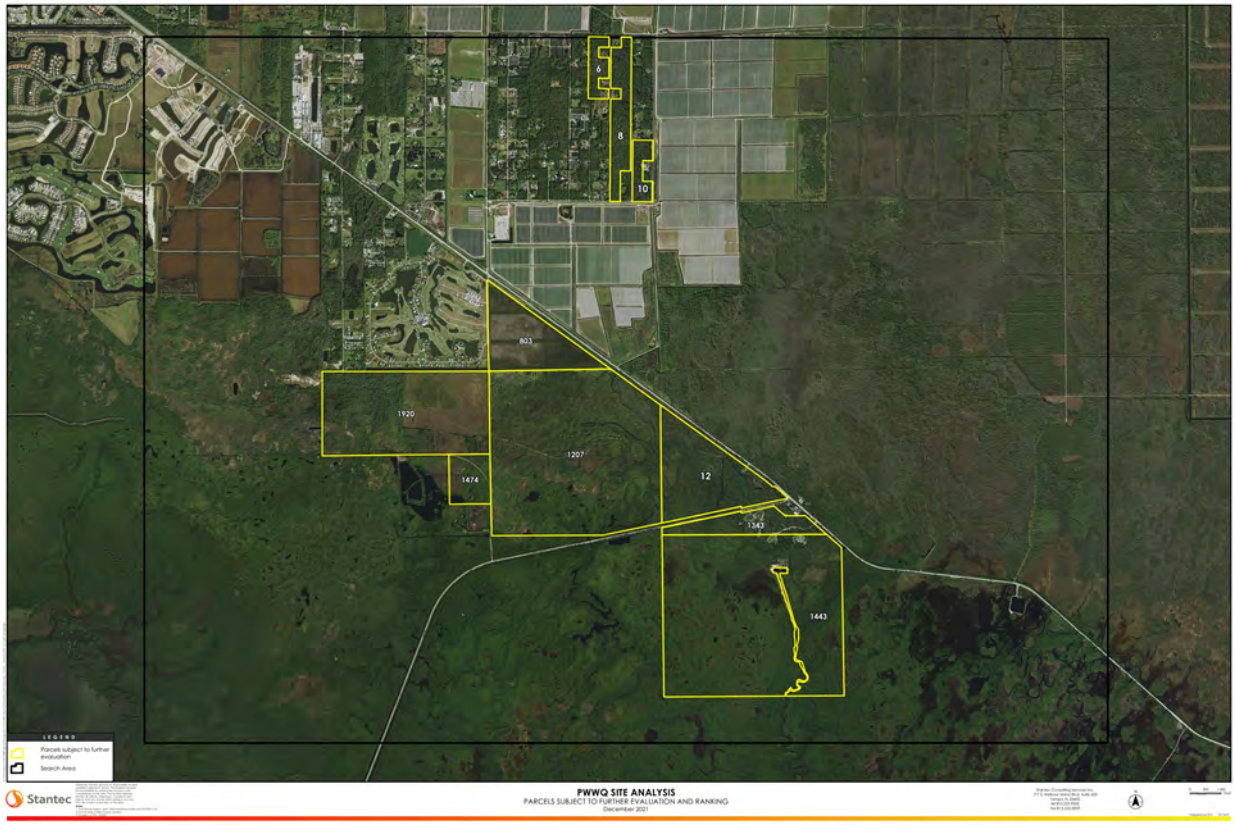

Table 5-1: Revised Parcel List 2

Site ID Number					803	1207	1343	1443	1474	1920
Parcel Area ID	6	8	10	12						
Total Acreage	24.9	67.2	24.9	178.6	131.5	640.8	67.9	+/-640	48.8	330.6
No. of Individual Parcels	8	21	6	2	1	1	1	1	1	1

6.0 EVALUATIVE CRITERIA

Utilizing the Revised Parcel Map and List 2, developed throughout the application of all exclusionary criteria found in (**Appendix E**), the project team performed an evaluation using several Preliminary Evaluative Criteria at the desktop level to further narrow the list of suitable candidate parcels. The Preliminary Evaluative Criteria applied included:

- Hydraulic Distance
- Presence of Uplands
- Ease of Access
- Legal Review

The following sections include graphics showing how each Preliminary Evaluative Criteria was evaluated as well as how the scoring scale was applied for each. Each criterion was scored using a 7-point scale with 1 being the lowest scoring level and 7 being the highest. Full-size maps for the Preliminary Evaluative Criteria are in **Appendix F** and **Section 6.1.5** includes a Preliminary Parcel Ranking matrix which is composed of the scoring results from the Preliminary Evaluative Criteria.

On December 17, 2021, the preliminary ranking of the remaining parcels was presented to the Technical Working Group for review and comment. Input received and reference documents discussed during the meeting as well as those received from the TWG for weeks following the meeting were further reviewed for project application. As a result of the TWG input and comments, additional analysis and an updated parcel or parcel group ranking was performed, resulting in a total of five parcels or parcel groups identified for further evaluation as identified in **Section 6.1.6**.

Building on the above effort, the remaining five ranked parcels and/or parcel areas were then subjected to a more detailed level of review, analysis, and investigation utilizing a set of Secondary Evaluative Criteria. The following Secondary Evaluative Criteria were applied to each parcel as outlined in **Section 6.2** of this document to make a final recommendation and ranking. This Secondary Evaluative Criteria analyzed included:

- Ecological Benefit
- Capital Project Costs
- Water Quality Benefit
- Potential Public Use / Public Asset
- Willing Seller / Ease of Acquisition

Following a discussion of the Preliminary Evaluative Criteria (**Section 6.1**), the Secondary Evaluative Criteria (**Section 6.2**) are discussed for each parcel or parcel area including detailed descriptions and scoring tables. This effort ultimately leads to a final parcel ranking in **Section 6.2.4**.

6.1 PRELIMINARY EVALUATIVE CRITERIA

6.1.1 Hydraulic Distance

Hydraulic distances from the source of the primary flow targeted for treatment were evaluated for each remaining candidate parcel or parcel area. The primary flow area considered was from the roadside canal along US 41 between the southeasternmost extents of the agricultural properties and San Marco Road. This primary flow source represents an area where a project could feasibly intercept both existing and predicted flows (post PSRP). A potential interception point, and its relation to existing and predicted flows are discussed later in this report. Seven ellipses were overlaid on the map with equidistant spacing between the primary flows and the search area as shown below in **Figure 6-1**.

Figure 6-1: Hydraulic Distance



Each ellipse, expanding outward from the primary flow, represents approximately 2,000-linear feet and were scored on a 1 – 7 scale with 1 being furthest from the primary flow and 7 being central to the primary flow area itself as shown in **Table 6-1**. A parcel or parcel area closer to the primary flow ranked higher than one farther away, indicating a location that more easily will accept the primary flows from the PSRP.

Table 6-1: Hydraulic Distance Scoring

Score	1	2	3	4	5	6	7
Hydraulic Distance (LF)	> 10,000	< 10,000	< 8,000	< 6,000	< 4,000	< 2,000	Central to Primary Flow Area

6.1.2 Presence of Uplands

Presence of Uplands was identified utilizing existing available **Florida Land Use, Cover and Forms Classification System (FLUCCS)**, and soils maps. For each parcel or parcel group, publicly available FLUCCS and soils maps were analyzed, and areas not designated as wetlands by classification were tabulated. Since all parcels being reviewed were in areas mapped as having hydric soils, the soil map classifications were not factored into the scoring for this evaluative criterion.

Using solely 2016 FLUCCS GIS shape files, developed by the South Florida Water Management District, two assessments were made:

First, the gross acreage for each parcel mapped as ‘non-wetland’ areas were tabulated. Two parcels failed to meet the minimum project area of at least 15 acres of non-wetland areas (Parcel group 10 and parcel 1474) and were excluded from further evaluation.

The second assessment was to review the location of the non-wetland acreages on each parcel for the purpose of determining the most suitable project site. Priority was given to parcels where the non-wetland areas are in the largest, most contiguous configuration and scores were applied accordingly. Where areas were near contiguous and could be hydraulically connected without significant impacts to wetland areas, they were combined for scoring purposes.

Figure 6-2 below is a sample of the mapping of vegetation by FLUCCS classification used for analysis and scoring purposes. As shown below, while parcel group 12 has a total of 31.47 acres of non-wetland vegetation, they are located in two areas that cannot be physically connected without significant impacts to wetland communities. Therefore, the largest contiguous area which is 22.19 acres in size was used for ranking purposes. **Table 6-2** below shows the ranking scale utilized for this assessment.

Figure 6-2: Contiguous Non-Wetland Area Mapping

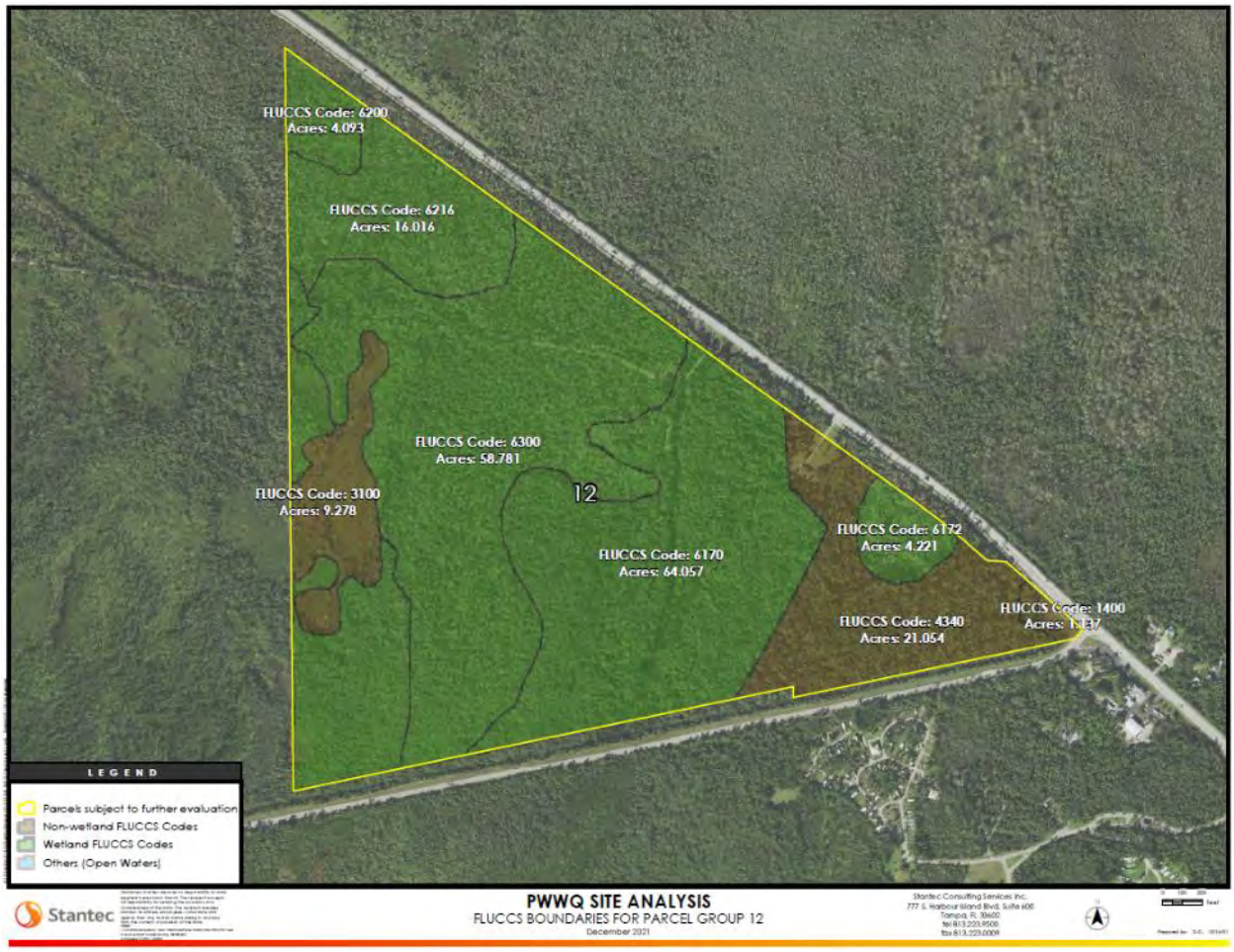

Table 6-2: Contiguous Non-wetland Area Scoring

Score	1	2	3	4	5	6	7
Largest Contiguous Non-wetland Area (Acres)	15-35	35-55	55-70	70-90	90-110	110-130	130-150

Note: Any parcel with 100% wetland FLUCCS codes will score a zero in this category and will be excluded from further consideration.

6.1.3 Ease of Access

Ease of Access is defined for this assessment as the distance from the largest contiguous non-wetland area (per FLUCCS mapping in **Section 6.1.2** above) to a publicly available road or driveways that can provide access for construction and long-term maintenance. Additional consideration was given if the most direct route of access resulted in significant disruption to sensitive ecological communities or presented additional costs or difficulties such as crossing of water bodies or disruption of public infrastructure. For each parcel, a figure as illustrated below (**Figure 6-3**) was created for the purpose of assessment and scoring. The relevant scoring criteria are shown in **Table 6-3**.

Figure 6-3: Ease of Access

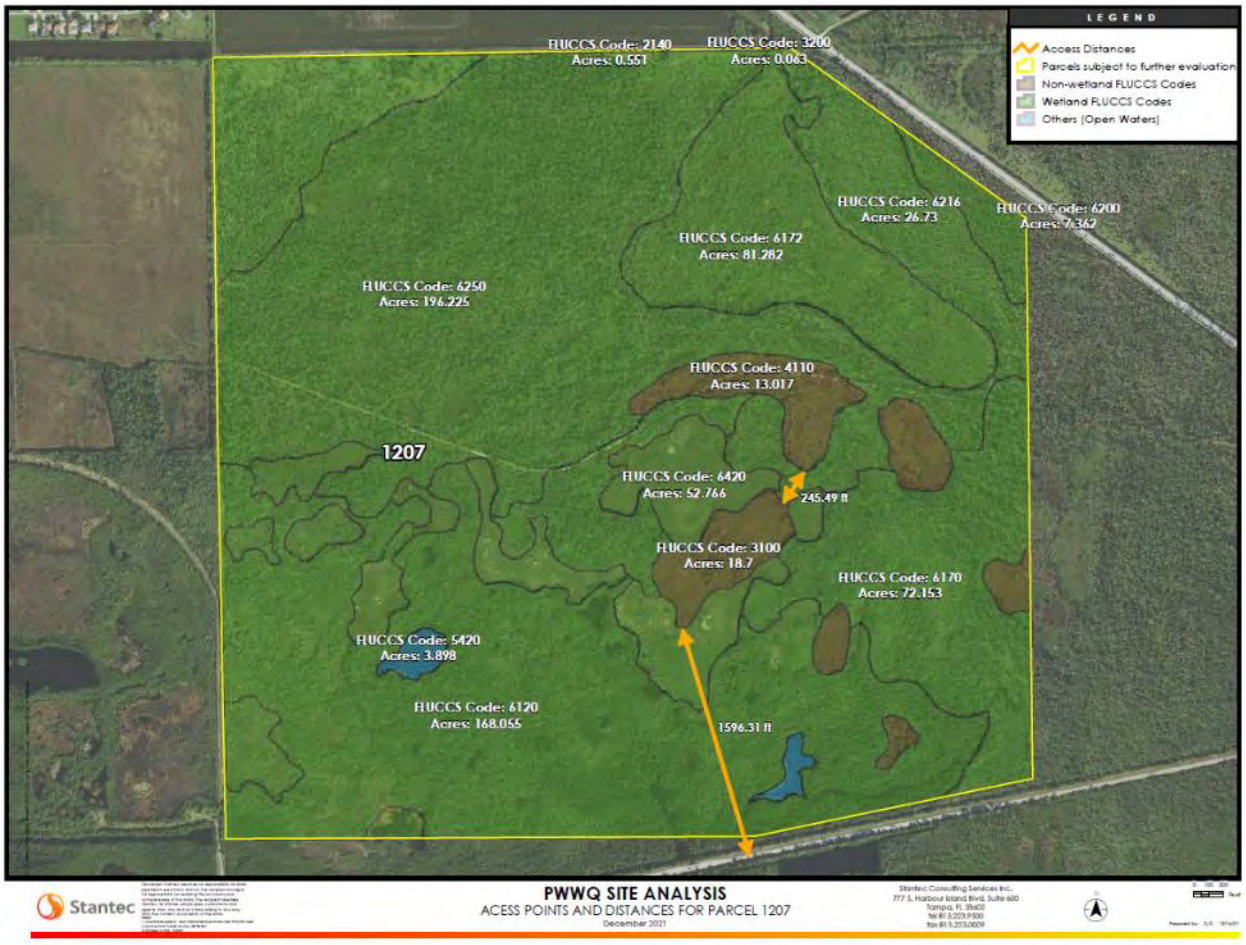

Table 6-3: Distance to Publicly Maintained Road Scoring

Score	1	2	3	4	5	6	7
Distance to Publicly accessible road (LF)	< 3/4 mile w/sig. impacts	< 1/2 mile w/sig. impacts	< 1/4 mile w/sig. impacts	< 3/4 mile	< 1/2 mile	<1/4 mi	Direct Access

6.1.4 Legal Review

The following is a summary of the title reports reviewed for the forty-three (43) parcels identified by Stantec and the District as potential sites for a water quality project as identified in the Water Quality Feasibility Study. This summary outlines the types of encumbrances found and identifies areas where additional research may be needed to determine whether the encumbrance is still valid and/or whether it would prevent the District from using the property for its intended purpose. The full review can be found in **Appendix G**. During the legal review, it was discovered that one parcel in Parcel Area 9 was developed and should have been removed from the group. In doing so, the remainder of Parcel Area 9 fell below the 15-acre minimum aggregate area and was removed from further evaluation.

6.1.4.1 Large Parcels

The encumbrances against Site IDs 803/1475, 1206/1207, 1260, 1321, 1474, and 1920 (the "Large Parcels") are each unique and a summary of each is provided in the attached memorandum titled "Large Parcel Property Analysis."

Site ID 803/1475 is subject to several oil, gas, and mineral right ("OGM") reservations. This is one of many parcels that is subject to such a reservation. For the time being, the reservation has been noted, but no further analysis has been performed as to whether the reserved rights are still valid and can be exercised by the party holding them. There is also a roadway easement over the southern sixty feet (60') of Parcel 1475 from the east side of US 41 to the east line of Section 21. The easement is contained in several documents, each of which is listed in the "Large Parcel Property Analysis" memorandum, and one such document enlarges the right to include roadway and utility uses, while one only grants a terminable license for use as a road for agricultural use. This is the only parcel of all 43 reviewed that also recently had agreements recorded relative to this specific project. That is, a Perpetual Access Road and Maintenance Easement and Temporary Construction Easement in favor of the District were recently recorded in conjunction with the Picayune Strand Restoration Project.

Several documents relative to **Site ID 1206/1207** and **Site ID 1260** contain OGM reservations, each of which is summarized in the attached "Large Parcel Property Analysis" memorandum. The deeds conveying the properties also contain a restriction as to park use that reads as follows:

> The lands shall be held by Florida Board of Forestry and Parks only so long as said lands shall be embraced or included with a State public park to be known as Collier-Seminole State Park and maintained wholly by said Florida Board of Forestry and Parks, or other State Agency, or its proper officials.

The 99 year park lease currently in effect for these properties similarly conditions the use of the property by allowing the lessee to develop, improve, operate, maintain and otherwise manage said land for public outdoor recreational, park, historic, conservation and related purposes and provides lessee with the right to enter into further agreements or to sublease all or any part of the land so long as the agreement and/or sublease shall effectively carry out and further the general purposes herein described. While these restrictions have been noted, no additional research has been done to determine whether there is case law to suggest how courts have applied it previously. Accordingly, it may be that the park use restrictions may still allow the District to use the property for the project.

Finally, both properties are subject to State Highway Dedications and road right-of-way easements, which are also summarized in the “Large Parcel Property Analysis” memorandum.

The only encumbrance against **Site ID 1321** is an OGM reservation, though surface rights have been waived.

Site ID 1474 is subject to a roadway easement in favor of all current owners or abutting lands and the public over the north thirty feet (30’). It is also subject to restrictive covenants that were recorded as a condition of Army Corps of Engineers (ACOE) Permit Number 20001434. The specific restrictions are listed in full in the attached “Large Parcel Property Analysis” memorandum and should be reviewed before determining whether this is an appropriate site for the District’s intended use.

Site ID 1920 is encumbered by two mortgages. The first of the mortgages includes clauses relative to the care and transfer of the premises, which may have an impact on use of the property for the intended purpose. The second mortgage refers to covenants in the loan agreement. However, the loan agreement is not a recorded document, so it is not possible to determine whether its provisions would impact the District’s proposed use. The full citation of the referenced language is included in the section of the enclosed memorandum that addresses Site ID 1920. Both mortgages may encumber additional property and, as such, release of Site ID 1920 may be an option, but the title documents have not been reviewed to determine this.

6.1.4.2 Section 16 Parcels

All properties within Parcel Areas 6, 8, 9, and 10 (the “Section 16 Parcels”) were originally owned by the State Board of Education of Florida. When conveying the property to Walter G. Sorokoty on January 28, 1958, the State Board of Education reserved for itself and its successors title to an undivided three-fourths of all phosphate, minerals, and metals, and title to an undivided one-half of all petroleum that may be in, on, or under the described land (collectively referred to hereinafter as “OGM rights”). This reservation was carried forward in the warranty deeds from Sorokoty to third parties (except as to Site ID 42), together with the following restrictions:

1. Reservation of a right-of-way easement for all the usual purposes of ingress and egress in and under the [West and/or East and in some cases South] 30 feet of the above-described premises. The reservation shall run with the land and shall insure to the benefit and use of the owner/s of said described premises and to the owners of the contiguous lands bordering and touching said right-of-way easement.

2. Said premises shall not be used for a junk yard, dumping ground or for the accumulation of garbage or foul-smelling matter other nuisances which may be detrimental to the comfort, health, or safety of the inhabitants of the surrounding community.

3. There shall not be removed from said premises any quantity of soil, which will lower the uniform grade of the property.

4. Said premises shall not be purchased or occupied by any person other than a member of the Caucasian race.

The foregoing was included in the deeds for all Section 16 Parcels. The location of the easement referenced in Item 1 above depended upon the location of the parcel, as the purpose was to create access to all parcels within Section 16, though it should be noted that each title report for the Section 16 Parcels includes a notation that lack of access may be an issue. The specific location of the easement for each parcel can be found in the individual Parcel Area Property Analysis memorandums attached hereto, each of which contain the specific encumbrances applicable to the individually listed parcels.

Each of the title reports for the Section 16 parcels also contained reference to an easement from Sorokoty to Barron Collier, Jr. over the West 30 feet, the South 30 feet and the East 30 feet of Section 16, Township 51 South, Range 27 East for a perpetual right-of-way of necessity of egress and ingress. However, the easement only affects those parcels that are located on the western, eastern, and southern boundaries of Section 16. For purposes of this analysis, the easement to Collier only impacts the parcels with the following Site IDs: 180 (east), 222 (east), 245 (east), 361 (east), 398 (east), 480 (east and south), and 515 (south). The easement contains language that provides that the easement area may be used only for the purpose stated, with the authority to improve and responsibility to maintain retained by Sorokoty.

Separate from the reservation of OGM rights, the grant of easement, and the restrictions discussed above, there are a few additional encumbrances that only apply to specific parcels:

1. Site ID 75 is also subject to:

    (a) A Lee County Electric Cooperative (LCEC) easement over the south six feet (6') to construct, operate and maintain single poles and lines for the transmission and distribution of electricity and communications facilities, including other poles, guys, anchors, footings, ground connections, attachments, fixtures, equipment, and accessories above or below ground as necessary or desirable in connection therewith. The easement further provides that the parties agree that no trees other than citrus trees and no buildings or structures other than fences will be located or constructed within the bounds of said right-of-way by the grantor, their heirs, and assigns. The grantors, however, reserved the right to use said right-of-way for general farming, citrus grove, or pasture purposes.

    (b) A LCEC easement over the easterly eight feet (8') of the westerly thirty-eight feet (38') and northerly eight feet (8') to be used for the construction, operation, and maintenance of one or more overhead and underground electric distribution lines, including, but not limited to, wires, poles, cables, conduits, anchors, guys, and roads, trails, and equipment associated therewith, attachments and appurtenant equipment for fiber optic telecommunications and television purposes.

2. Site ID 109 is also subject to a LCEC easement over the north six feet (6') to construct, operate and maintain single poles and lines for the transmission and distribution of electricity and communications facilities, including other poles, guys, anchors, footings, ground connections, attachments, fixtures, equipment, and accessories above or below ground as necessary or desirable in connection therewith. This easement contains the same language relative to use of the easement area as that identified in Item 1(a) above for Site ID 75.

3. Site ID 245 is subject to a mortgage in favor of Mary Kaczynski.
4. Site ID 301 is subject to a mortgage in favor of Lake Michigan Credit Union.
5. Site ID 393 is subject to a Judgment/Certificate of Delinquency for amounts owed by Jose A. Lara. The specific property is not mentioned in the Judgement but applies to all property owned by Jose A. Lara. The deed for Site ID 393 refers to the grantee as Jose Lara, so it may not be the same individual.
6. Site ID 395 is subject to a mortgage in favor of Finley Fryer.
7. Site ID 417 is subject to:
    (a) Mortgage in favor of Victor Meza and Norma A. Lemus.
    (b) Final Summary Judgment against Flabia Izquierdo.
    (c) Default Final Judgment against Flabia Izquierdo.
    (d) Notice of Lien against Jose Carlos Terra Izquierdo. As with the Judgment mentioned in Item 4 above, the party to the Notice of Lien and the property owner may not be same.
8. Site ID 515 is subject to a Federal Tax Lien against Fabian Marin.

In addition to the foregoing, it should be noted that, pursuant to the Collier County Property Appraiser property information and the Collier County Property Appraiser's aerial, Site ID 245 is not vacant.

Given the age of the covenants recorded in the Sorokoty deeds, it is possible that some may have been extinguished by the Marketable Record Title Act found in Chapter 712, Florida Statutes. However, this has not been analyzed during the initial review of the title reports.

6.1.4.3 Land Use Restriction Scoring

None of the parcels in this study appear to have restrictions that specifically prohibit the proposed project, based on the title review performed as part of this draft assessment. However, depending on ownership and use, many of these parcels may require additional action or authorization from local, state, or Federal bodies prior to the proposed project being implemented on the candidate parcel. For this reason, recognizing the hierarchy of parcel ownership and the relative difficulty associated with obtaining the necessary land use approvals at each level of ownership (private, local government, state government, etc.), the scale shown in **Table 6-4** below was applied for the purpose of scoring.

Table 6-4: Land Use Restriction Level Scoring

Score	1	2	3	4	5	6	7
Land Use Restrictions	Federal land use approval required		State land use approval required		Local land use approval required		No land use approval required

6.1.5 Preliminary Parcel Ranking

Following the application of the scoring system detailed above, each parcel and parcel area was scored and ranked numerically with no weighting applied to any of the scoring categories (**Table 6-5**). The parcel scores and ranking are shown below with the highest score being the top ranked parcel. **Figure 6-4** provides a map identifying the rank of all parcel and parcel areas.

Table 6-5: Preliminary Parcel Ranking Matrix

Site ID Number					803	1207	1343	1443	1474	1920
Parcel Area ID	6	8	10	12						
Total Acreage	24.9	67.2	24.9	178.6	131.5	640.8	67.9	+/-640	48.8	330.6
No. of Individual Parcels	8	21	6	2	1	1	1	1	1	1
Hydraulic Distance	2	3	DNS*	7	6	6	6	6	DNS*	4
Presence of Contiguous Non-Wetlands	1	3	DNS*	1	7	1	2	4	DNS*	7
Ease of Access	7	7	DNS*	7	7	2	6	7	DNS*	5
Land Use Restriction Level	7	7	DNS*	7	7	3	3	3	DNS*	5
Total Score	17	20	DNS*	22	27	12	17	20	DNS*	21
Preliminary Ranking:	6	**4**	NA	**2**	**1**	8	6	**4**	NA	**3**

*DNS indicates the parcel did not score due to the site analysis discovering that the parcel lacks sufficient non-wetland acreage (greater than 15 acres) to meet the objectives of the project. These two parcels or parcel groups are thereby removed from further consideration.

Figure 6-4: Preliminary Parcel Ranking Map – All Parcels

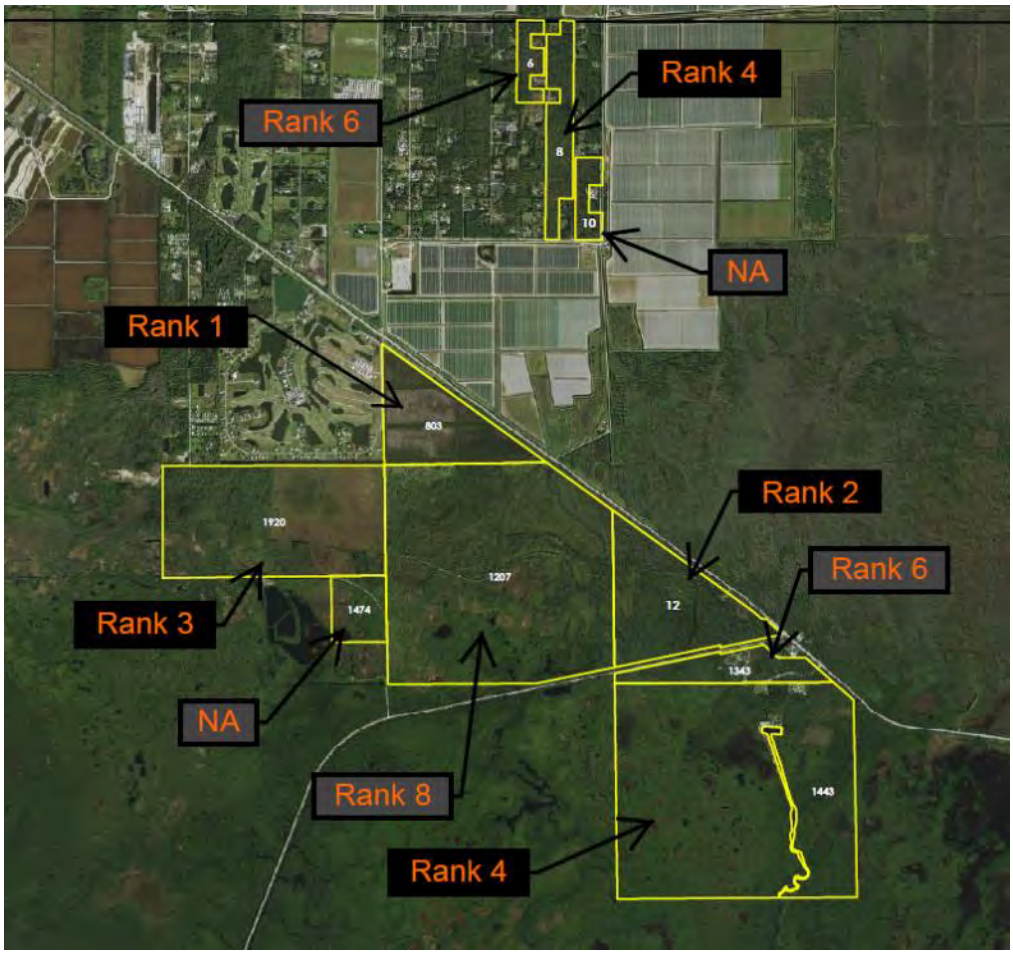

The purpose of this initial scoring and ranking was to develop a list of up to five parcels or parcel areas that will undergo a more thorough evaluation to better determine the suitability and effectiveness of the candidate parcels to achieve the overall project objective.

Based on the ranking and analysis performed as outlined above, it was initially recommended that a more detailed analysis be performed on the following parcels and/or parcel groups starting under **Section 6.2**. A map of these preliminarily ranked parcel/parcel areas can be found in **Figure 6-5** with a full-size map in **Appendix H**. **Table 6-6** lists the parcel/parcels areas by rank.

Table 6-6: Ranked Parcels for Future Analysis

Preliminary Ranking	1	2	3	4	4
Site ID Number	803		1920		1443
Parcel Area ID		12		8	
Total Acreage	131.5	178.6	330.6	67.2	+/-640
No. of Individual Parcels	1	2	1	21	1

Figure 6-5: Preliminary Parcel Ranking Map – Top 5 Parcels

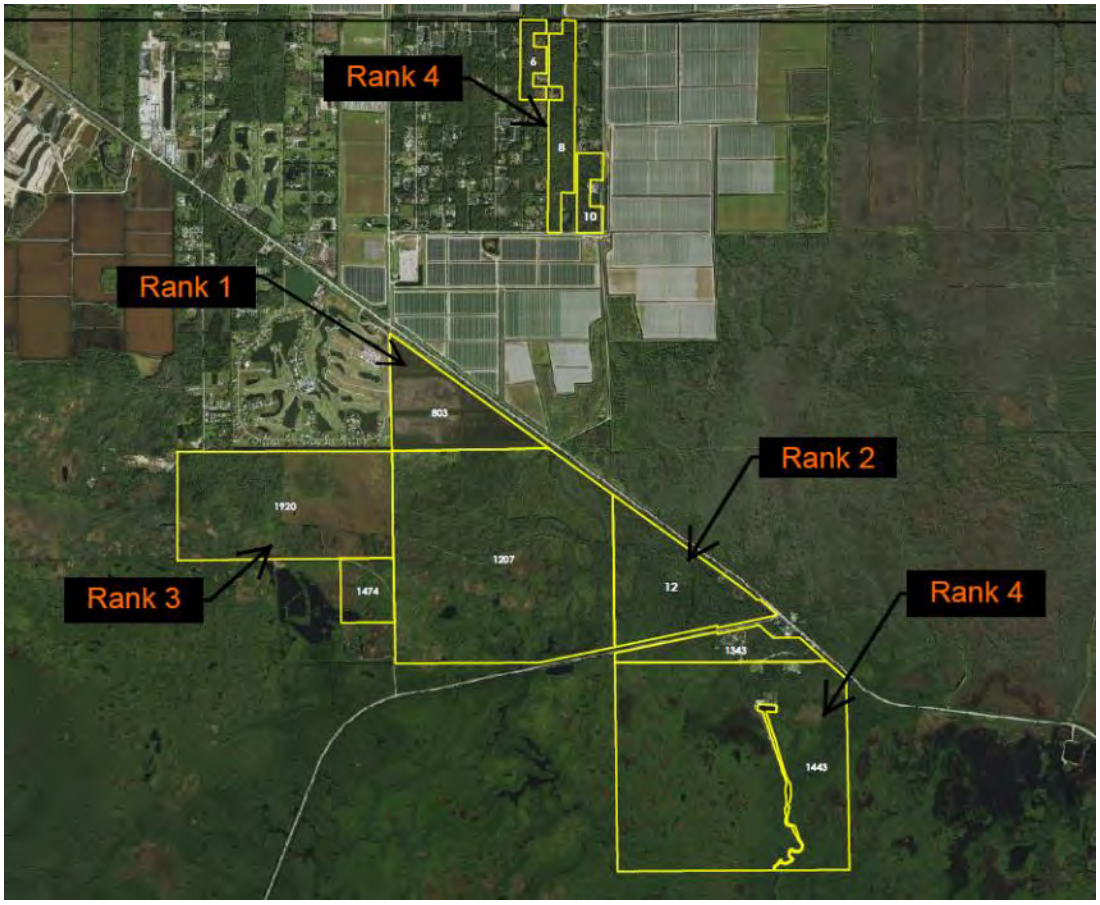

6.1.6 Additional Analysis and Updated Ranking

The Preliminary Draft Report was presented and reviewed with the Technical Working Group (TWG) on December 17, 2021. A copy of the report was made available following the meeting and input was requested from members of the TWG during a comment and review period.

Both during the TWG presentation as well as in the weeks following the meeting, members of the TWG offered information and insight suggesting that additional factors be considered under the preliminary ranking. The consulting team agreed to review these items to further develop the assessment contained in the report and to review any potential impact to the parcel or parcel group ranking scores.

Key elements of this additional analysis that impacted the final scoring and parcel or parcel group rankings are as follows:

1. At the request of the Collier-Seminole State Park management team, the **2004 Unit Management Plan (UMP)** was reviewed regarding the potential for impacts to parcel / parcel groups 12, 1343 and 1443, and specifically the presence of the Rockland Hammock habitat. Rockland Hammock remains an excellent and rare example of a surviving tropical hardwood forest in southern Florida and was a primary contributing reason why the park was created. Most of the upland areas identified on parcel group 12 as well as parcels 1343 and 1443 are comprised of the Rockland Hammock habitat. Due to the unique nature of this community, all areas designated as upland with significant Rockland Hammock habitat were removed from further consideration. This action reduced the amount of available upland areas for parcel group 12, and parcels 1343 and 1443 below the minimum acreage requirement**, resulting in the removal of parcel/parcel group 12, 1343, and 1443 from further consideration**.

2. Additionally, a +/- 51-acre area (commonly referred to as the ‘bicycle seat’ due to its shape) within parcel 1207 is shown on District wetland maps as not containing uplands. The 2004 UMP however indicates this area as being one of the few areas within the park that may contain uplands, potentially exceeding 5 feet in elevation (Page 7, UMP). Additionally, the natural communities map in the UMP identifies this area as Ruderal, characterized by having the substrate of the natural community overwhelmingly altered because of human activity. This area is diked, has been previously farmed, and according to the UMP, is now dominated by exotics (Carolina Willow and Brazilian Pepper) and should be considered for restoration of a more historic flow pattern in accordance with the UMP.

   Due to the information contained in the UMP regarding the bicycle seat, **this area has now been identified as potential uplands and Parcel 1207 has been scored accordingly**. Additional information will be obtained regarding the parcel ecology in the next phase of study.

3. Parcels 1206 and the SE corner of 1475, shown as parcel group 13 on the updated parcel map below (**Figure 6-5**), were originally excluded due to the southern parcel lying within the CERP and the northern parcel not meeting the minimum size requirements. While the southern parcel lies within the CERP boundary, it lies on the westernmost edge of the CERP and is strategically located adjacent to PSRP primary flow areas. This allows for the ease of intercepting the flows from the area between the upstream farmlands and the CERP berm/dike which creates a

channeling effect for these historic flows. Its removal from the CERP should not create a functional concern for the CERP Project, provided flow to and through the existing and proposed culverts are maintained. When combined with the parcel to the north, **this parcel group totals approximately 30 acres and has therefore been included for further consideration and ranked accordingly**.

4. Additional review and analysis of Parcel groups 6 and 8, which lie in Section 16, for access and hydraulic distance was also performed. While the primary focus of the legal review to date has been the permissibility of the proposed land use on the subject parcels, under section 6.1.4.2 (page 6.10) of the report, it states "it should be noted that each title report for the Section 16 Parcels includes a notation that lack of access may be an issue."

   Also, it should be noted that most easements in Section 16 were granted for ingress and egress specifically. The use for crossing of these easements for a water quality project or the use of the existing access easements for non-resident use will need further review. Due to the number of parcels involved in the parcel groups in Section 16, access could be an issue depending on the final project siting. The access scoring for both these parcel groups should be adjusted downward if they remain in consideration for the proposed project.

   Additionally, a further review of the required hydraulic pathways for Parcel Groups 6 and 8 identified additional concerns as outlined below:

   a. Parcel Group 6 lacks a hydraulic connection to the south without securing additional parcels, most of which are currently developed with homes or horticultural operations. The inability to secure a southern outfall without impacting residentially developed parcels, combined with an uncertain and likely lengthy pathway to create a hydraulic connection from both source water and a discharge back to the existing conveyance system results in a recommendation to **remove Parcel Group 6 from further consideration**.

   b. Parcel Group 8 lies within Section 16 as well but extends the length (north to south) of the section and as such, may potentially allow for hydraulic connections to both the source water as well as conveyance for discharge. These routes however are likely to require support from adjacent property owners in securing the necessary easements to create these connection points and would be circuitous in nature. The original rankings regarding 'Hydraulic Distance' were scored using a concentric oval to gauge linear distance from the center of the project area outward. For most parcels, this form of measure was appropriate; however, for parcel groups such as those in Section 16, this measure may not be appropriate. Due to the extensive and potentially circuitous routing of both source water and discharge water that will be required, **the scoring for Hydraulic Distance for Parcel Group 8 should be adjusted downward** to the lowest end of the scale.

Based on the additional analysis performed as outlined above, a revised parcel ranking is shown below in **Table 6-7**, the changes in ranking between the prior and updated tables are shown in **Table 6-8**, the updated ranking for the final five parcel/parcel areas shown on **Table 6-9**, and the updated ranking map in **Figure 6-6**. A full-size map can be found in **Appendix I**.

Table 6-7: Updated Preliminary Parcel Ranking Matrix

Site ID Number						803	1207	1343	1443	1474	1920
Parcel Area ID	6	8	10	12	13						
Total Acreage	24.9	67.2	24.9	178.6	32.9	131.5	640.8	67.9	+/-640	48.8	330.6
No. of Individual Parcels	8	21	6	2	2	1	1	1	1	1	1
Hydraulic Distance	DNS*	1	DNS*	DNS*	7	6	7	DNS*	DNS*	DNS*	4
Presence of Contiguous Non-wetland Ar	DNS*	3	DNS*	DNS*	1**	7	3**	DNS*	DNS*	DNS*	7
Ease of Access	DNS*	3	DNS*	DNS*	7	7	6	DNS*	DNS*	DNS*	5
Land Use Restriction Level	DNS*	7	DNS*	DNS*	1	7	3	DNS*	DNS*	DNS*	5
Total Score	DNS*	14	DNS*	DNS*	16	27	19	DNS*	DNS*	DNS*	21
Updated Preliminary Ranking:	NA	**5**	NA	NA	**4**	**1**	**3**	NA	NA	NA	**2**

*DNS indicates the parcel did not score due to the site analysis discovering that the parcel lacks sufficient non-wetland acreage (greater than 15 acres) to meet the objectives of the project. These two parcels or parcel groups are thereby removed from further consideration.

** Subject to field verification.

Table 6-8: Ranking Changes

Site ID Number						803	1207	1343	1443	1474	1920
Parcel Area ID	6	8	10	12	13						
Prior Preliminary Ranking:	6	4	NA	2	None	1	8	6	4	NA	3
Updated Preliminary Ranking:	NA	5	NA	NA	4	1	3	NA	NA	NA	2

Table 6-9: Updated Preliminary Parcel Ranking Matrix

Preliminary Ranking	1	2	3	4	5
Site ID Number	803	1920	1207		
Parcel Area ID				13	8
Total Acreage	131.5	330.6	640.8	32.9	67.2
No. of Individual Parcels	1	1	1	2	21

Figure 6-6: Updated Parcel Ranking Map

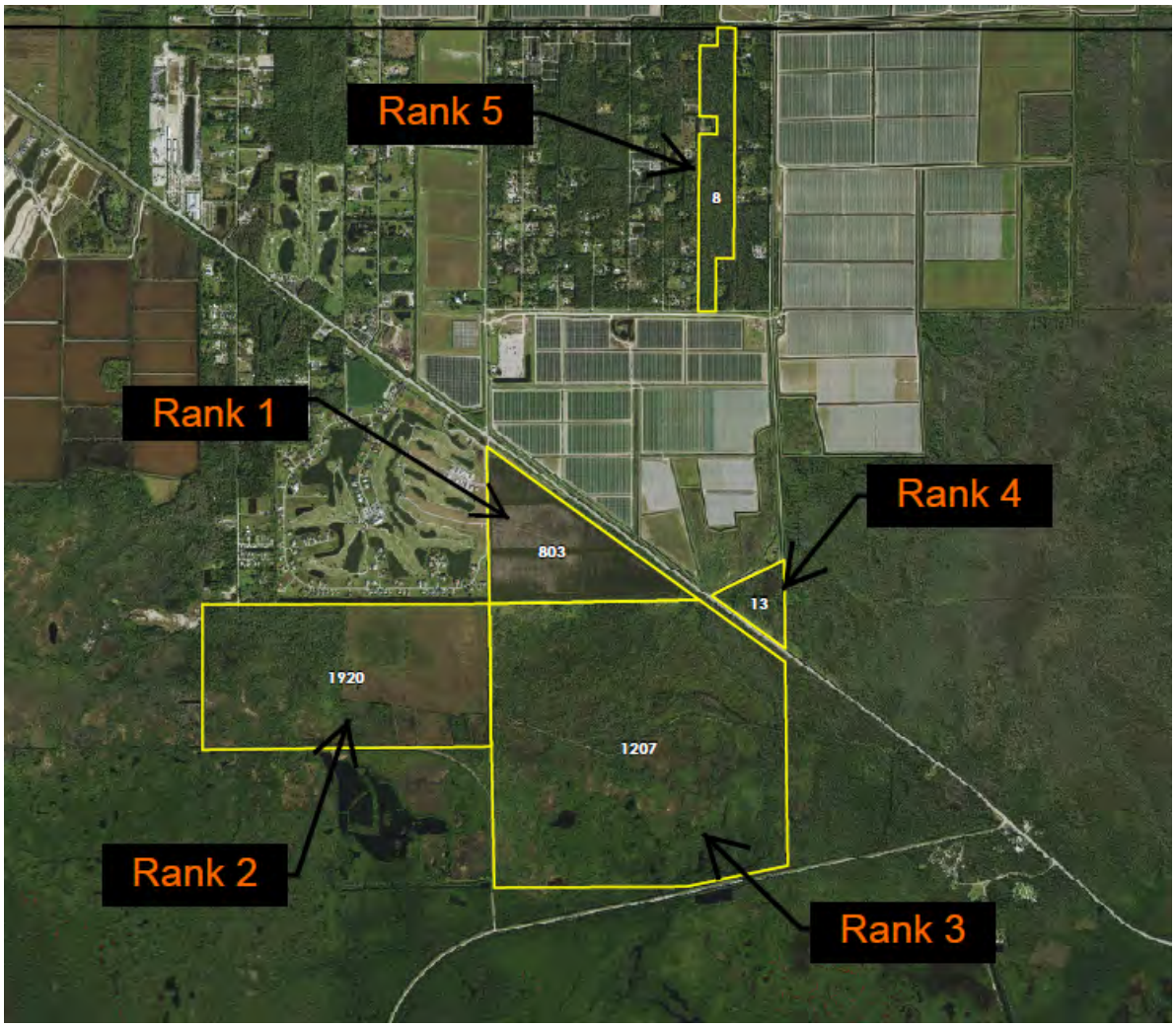

6.2 SECONDARY EVALUATIVE CRITERIA

6.2.1 Secondary Evaluative Criteria Scoring Description

Following the Preliminary Parcel ranking and input from the TWG, informing a revised ranking, the remaining five parcels or parcel areas were subjected to a secondary set of evaluative criteria that will produce additional scoring and result in a final parcel or parcel group ranking. These criteria are further described in **Sections 6.2.1.1** through **6.2.1.5**.

6.2.1.1 Ecological Factors

Each parcel or parcel group was subjected to both a desktop and field analysis where possible to determine the potential for project related disturbance to protected flora or fauna. The results of the field analysis can be found in **Appendix J**. Parcels that are previously disturbed and either devoid of significant vegetation or populated with a predominance of exotics would score well in this category based on their respectively low ecological value, thereby resulting in limited disturbance of quality habitat resulting from the project. Similarly, a parcel or parcel group that supplies significant cover or forage for protected, threatened, or endangered species would score poorly in this category since disturbance of habitat that supports key species is undesirable. Since the elements of vegetative cover and suitable habitat are connected, they have been combined for scoring purposes, with parcels or parcels groups possessing greater ecological value scoring the lowest and those with limited ecological value scoring highest as shown below.

Note that, at the time of drafting this report, Stantec was not afforded permission to enter Parcel ID 803, Parcel ID 1920, half of Parcel Group ID 13, and approximately ¾ of Parcel Group ID 8. Stantec was able to walk the perimeter for these areas and obtain a reasonable amount of field information to corroborate the information collected at the desktop level. Parcel ID 1207 was the only candidate location with unfettered access. Regardless of the available access, the information presented in this report and the Appendix is sufficient for the purpose of this study. Prior to a full design an environmental assessment, including a listed species survey, should be performed. **Table 6-10** below outlines the scoring considerations for ecological factors:

Table 6-10: Ecological Factors

Score	1	2	3	4	5	6	7
Ecological Factors	Native vegetation with habitat suitable for a range of protected species		Mostly native vegetation with some habitat for protected species		Previously disturbed, dominated by exotics with miminal habitat for protected species		Distrurbed, devoid of vegetation or habitat

6.2.1.2 Capital Project Costs

Based on the schematic design provided for each parcel or parcel group reviewed in this section (**Appendix K**), a **Rough Order of Magnitude Opinion of Probable Cost (ROMOPC)** was created for each project site (**Appendix L**). Due to the varying parcel sizes and scalable nature of the selected applications, and to allow for a comparative analysis, the project size for each parcel was limited to a maximum of 35 impacted acres where possible. Project Costs (inclusive of 10 years of O&M) were also included. Land values were derived from the Collier County Property Appraisers website (**Table 6-11**). While land costs are anticipated to be substantially higher, particularly for privately owned lands where fair market value is sought, this approach allows for a more consistent comparison across all parcels for the purpose of scoring. Due to the nature of currently fluctuating material and labor costs related to project construction costs, these estimates should be further validated during design. Due to the property being currently under ownership by the State of Florida, there are likely no acquisition costs for public lands for this public use. The methods required to use the land will be dependent on whether the land is being leased by the Park, authorized to use, or allowed through an agreement. Considering these factors, **Table 6-12** below outlines the scoring for each.

Table 6-11: Land Values from the Collier County Property Appraisers Website

Parcel/Parcel Area	Land Value ($/ac)
8	$16,000
13	$8,347*
803	$8,347
1207	$0
1920	$33,625

*Parcel Area 13 includes both privately owned and publicly held areas. The land value used for the public portion was $0.

Table 6-12: Capital Cost

Score	1	2	3	4	5	6	7
Capital Cost ($MM)	38 to 36	36 to 34	34 to 32	32 to 30	30 to 28	28 to 26	26 to 24

6.2.1.3 Water Quality Benefit

The recommended treatment sequence presented in the Picayune Watershed Water Quality Feasibility Study (Stantec, 2021) was an initial sedimentation basin following by a series of free water/surface flow wetlands. Schematic designs were further developed for each parcel and/or parcel group based upon this treatment sequence and initial sizing per the Feasibility Study (**Appendix K**).

The use of modeling for this report was performed at a preliminary and conceptual level. Model inputs were consistently applied to each parcel to determine if the site location was appropriate and feasible. This was the extent of which the modeling exercise was applied. Once a final parcel is selected and a design advances, modeling should be refined to reflect site specific conditions including water balance considerations, discharge flows/concentrations, and overall impact to the water quality within the downstream OFWs.

Assumed daily flow was developed based upon preliminary hydraulic modeling of the Tamiami Canal from 2005 through 2013 conducted by Lago Consulting & Services, LLC (Lago; subconsultant to Stantec) utilizing MIKE SHE (**Appendix M**) and correlated to the existing and future conditions (post PSRP) reported by the regional model (SFWMD, 2020). Daily flow within the Tamiami Canal from the area between Tomato Rd and the new PSRP culverts (**Figure 6-7**) was reviewed to identify a feasible pumping rate to intercept and divert surface water from the canal to the candidate treatment parcel(s) as per the preliminary sizing and sequence identified in the WQFS.

Figure 6-7: Focused Modeling Location

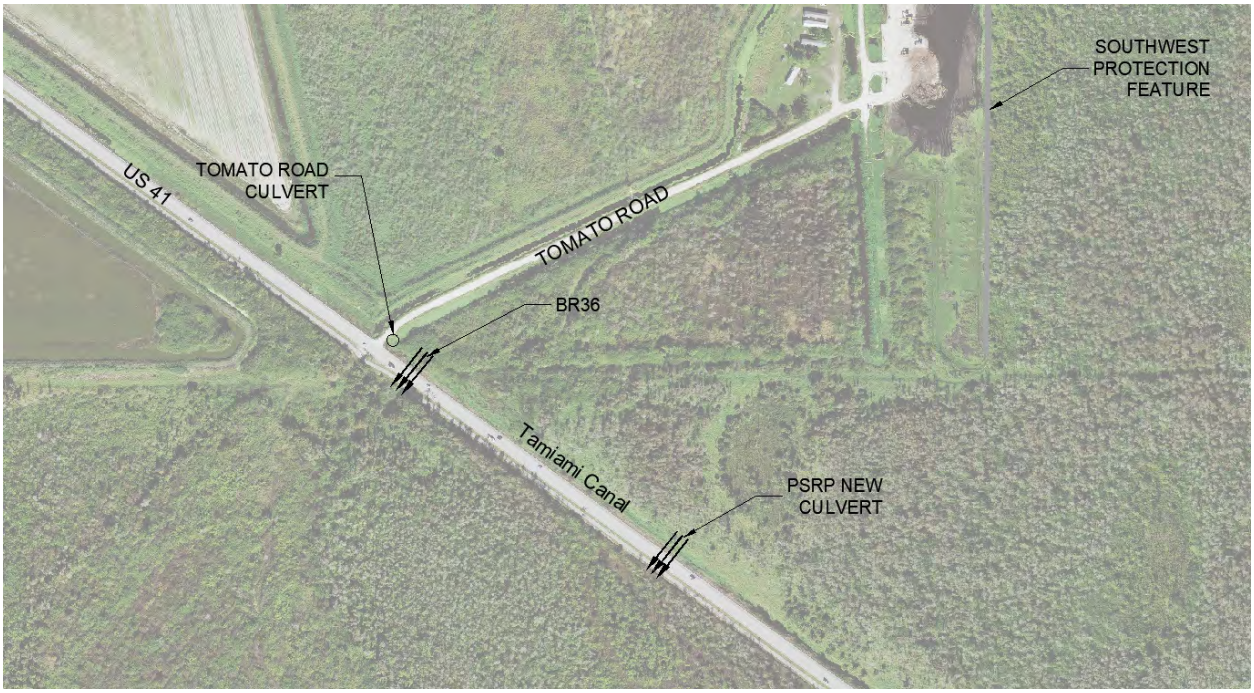

The following **Figure 6-8** provides a summary of the modeled percentile statistics for daily flow. Based upon the model predictions, a peak pumping rate of 8-cfs (average 1.85-cfs) would capture approximately 85 percent of the peak flows projected post PSRP within the canal in this area.

Figure 6-8: Percentile Occurrence Projected Daily Flows post PSRP at Tamiami Canal

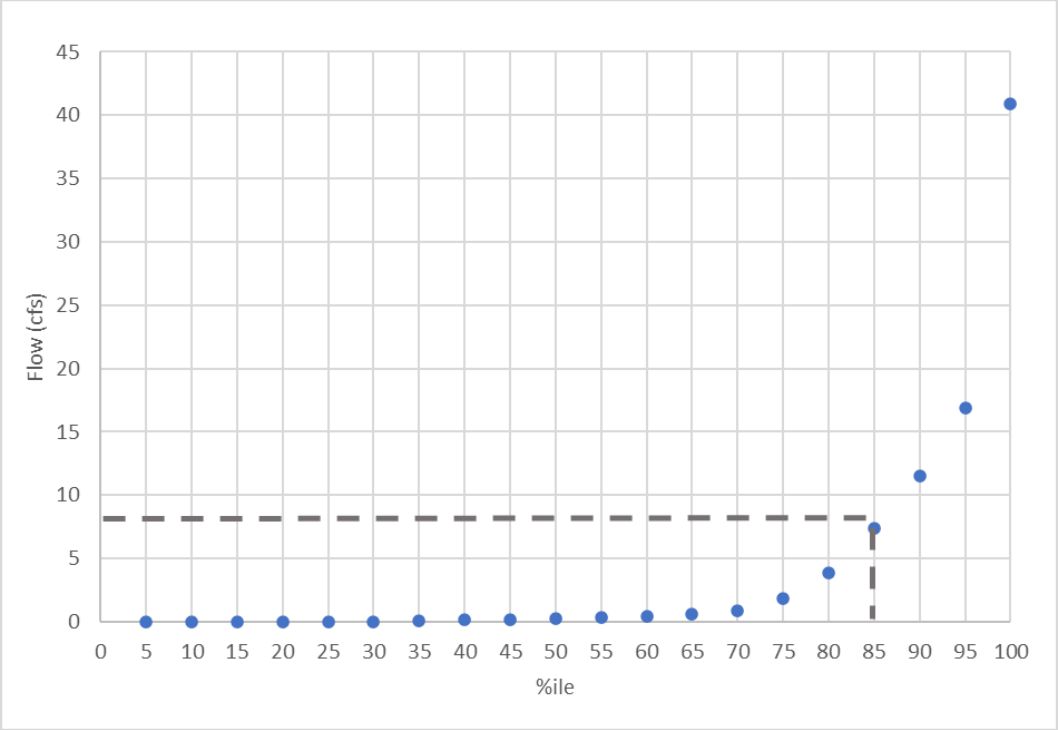

Based upon the peak pumping rate of 8-cfs, the initial sedimentation basin in each treatment parcel (with the exception of Parcel 13 due to space restrictions) was sized to capture the pumped flow and detain the flow within the basin's extended detention (i.e., freeboard above MHW) for a minimum of 24 hours.

Assumed influent water quality to each treatment parcel was based upon the monthly water quality projections for nitrogen and phosphorus from 2004 through 2013 predicted in the Tamiami Canal in the PSRP Water Quality Projections with Southwestern Protective Levee Feature report which were based upon the South Florida Water Management District's DBHYDRO database (SFWMD, 2020). Please note, additional water quality sampling should be conducted comparing dry weather and wet weather flow to confirm the peak pump rate to capture the desired flow for treatment (i.e., flow at 15-cfs may be too diluted from storm flow to warrant treatment),

Preliminary estimates for performance of the treatment wetlands per each schematic were calculated utilizing the modified first-order P-k-C* model which takes into consideration hydraulic loading rate (HLR), non-ideal flow, background concentration, and pollutant weathering (Kadlec and Wallace, 2009).

$$\left(\frac{Co - C^*}{Ci - C^*}\right) = \frac{1}{(1 + k/P\,q)^P}$$

Where:
C_0 = outlet concentrations, mg/L
C_i = inlet concentration, mg/L
C* = background concentration, mg/L
k = modified first-order areal rate coefficient, m/d
P = apparent number of tanks-in-series (TIS), dimensionless
q = hydraulic loading rate, m/d

Predicted performance of the treatment sequences on each alternative parcel was based upon published design and modeling parameters (Kadlec and Wallace, 2009) and operational data from similar systems, many of which are located in Florida (Wetland Solutions, 2012; Bays and Bishop, 2014; Griffiths, 2017; Kadlec, 2016). Daily water quality leaving the treatment wetlands on each parcel was determined based upon the total area of wetlands, hydraulic loading, and assumed water quality entering the parcel.

One critical factor for site selection is dependent upon the achievable Water Quality Benefit for each parcel or parcel area. Parcels or parcel groups that provide the greatest mass nutrient removal will score highest, where parcels with the least mass removal will score poorly. Parcels were scored individually for each nutrient, with an overall average for the combined mass removal score. **Table 6-13** below outlines the scoring for each:

Table 6-13: Water Quality Benefit

Score		1	2	3	4	5	6	7
Water Quality Benefit	Nitrogen (lbs/yr)	1200 to 1250	1250 to 1300	1300 to 1350	1350 to 1400	1400 to 1450	1450 to 1500	>1500
	Phosphorus (lbs/yr)	<300	300 to 320	320 to 340	340 to 360	360 to 380	380 to 400	>400

6.2.1.4 Potential Public Use / Public Asset

Due to the interrelated nature of how human impacts are direct drivers of water quality for downstream systems, having the ability to include an educational component as part of the project may hold significant value, leveraging the project itself to educate, inform, and ultimately influence behaviors that will help reduce the potential for point source pollution that ultimately impacts our water quality should be a priority.

To this end, parcels or parcels groups that are well situated to provide for public use in the form of access, education, and recreation will score more highly in this area, where parcels that are more isolated and have access difficulties associated with them will score poorly. **Table 6-14** below outlines the scoring for each:

Table 6-14: Potential Public Use / Public Asset

Score	1	2	3	4	5	6	7
Potential Public Use Public Asset	Isolated parcel(s) with limited opportunity for access and / or public use		Access available but limited room for public access or parking		Public access is available and parcel(s) can provide for a range of uses		Parcel(s) located adjacent to or within public access areas currently

6.2.1.5 Willing Seller / Ease of Acquisition

A determination has not been made regarding the use of eminent domain for any of the identified parcels contained in this report, but an effort that requires additional time and funding in order to secure the land necessary for a project will take away from the available funding that would otherwise go toward design and implementation of the proposed water quality project(s). For these reasons, if a parcel is privately owned and the owner has expressed that they choose not to work with the District in locating a project on their property, that parcel or parcel group would score on the lower end of the scale. However, lands that are currently in public ownership and have minimal costs associated with acquisition or dedication for the proposed project would score well. Parcels that require cooperation and action of agencies outside the State of Florida, such as Federal land use changes or approvals outside the customary permitting agencies would score below those without such limitations or restrictions. **Table 6-15** below outlines the scoring for each:

Table 6-15: Willing Seller / Ease of Acquisition

Score	1	2	3	4	5	6	7
Willing Seller / Ease of Acquisition	Private ownership, no desire to sell or convey property		Private ownership, unresponsive to requests for access		Public Lands but with restrictions to be addressed		Public Lands with no restrictions related to the proposed use

6.2.2 Specific Parcel / Parcel Area Secondary Evaluation

6.2.2.1 Site ID Number 803

Figure 6-9: Site ID 803 Location Map



Ecological Factors

This property was 100% fallow agricultural land at the time of the site walk. However, obvious plant rows, raised beds and drainage / irrigation swales and canals were present. The outfall pipes did not have pumps connected but there was evidence of a recent discharge from this property onto the parcel ID #1207, the state lands, located immediately to the south. The groundcover appeared to be primarily herbaceous with dense torpedo grass and other incidental species. The entire field could be chemically treated to quickly eliminate the undesirable species if this site were used as part of the restoration project.

Figure 6-10: Northern Panoramic View from SE Corner Berm



Florida panther could potentially use this site in limited capacity due to the absence of any significant shrubby or forested habitat. Wading bird species may forage in the old ditches / swales seasonally, but it is not regionally significant habitat. Other listed species' potential use of this parcel would be low due to the highly disturbed nature of the site and lack of any significant natural habitat. **Appendix J** includes additional pictures for this location.

Schematic Design

Surface water pumped from the Tamiami Canal to Parcel 803 (**Figure 6-11**) will first enter an 8-acre sedimentation basin for removal of suspended solids and the contaminants adsorbed to those suspended particles. The sedimentation basin will reduce velocities and provide quiescent conditions that enhance the removal of suspended solids. Heavier sediments will drop out as water passes through the basin, while lighter sediments will settle out as the runoff is retained in the permanent pool. Initial sedimentation in the basin will enhance treatment performance, reduce maintenance, and increase the longevity of the subsequent treatment practices.

Discharge from the sedimentation basin would flow into a series of free water / surface flow treatment wetlands (23 acres) designed for further removal of suspended sediments plus removal of dissolved contaminants (e.g., orthophosphate, ammonia, nitrate) through filtration, adsorption, and biological degradation processes.

Figure 6-11: Site ID 803 Schematic Design



Note: This image is not scaled. The full-size schematic design for this location can be found in **Appendix K**.

The treatment wetlands include a combination of open water ponds and shallow marshes. The open water ponds will help distribute flow evenly across each subsequent shallow marsh to prevent short-circuiting and thus maximize the treatment performance of the marshes. Fine sediment will settle out in the open water ponds while dissolved contaminants will be removed in the shallow marshes through the filtering and trapping of fine particles and soluble pollutants (i.e., metals, organics, and nutrients). The marsh plants will also stabilize the sediments, prevent scouring, and resuspension during high flows. Discharge from the treatment wetlands would be discharged west to an existing drainage feature.

Capital Project Costs (including 10-year O&M estimate)

Capital Project Costs are roughly estimated here to be $26,022,000, as shown in **Table 6-16** below. Part of this estimate is land acquisition costs since the parcel is privately owned. For consistency, land values for this calculation are derived from the Collier County Property Appraisers website. While land costs are anticipated to be substantially higher for this parcel, this allows for a more consistent comparison for the purpose of ranking all parcels. For this parcel, a project size of 42 acres was assumed which would allow for the application of significant treatment options but also allow for relative comparisons to other parcels from both a project cost and treatment effectiveness standpoint. A more detailed summary is included in **Appendix L**.

Table 6-16: Site ID 803 ROMOPC

Parcel ID 803	
Land Acquisition	$353,000
Survey, Permitting & Design	$2,681,000
Construction	$19,151,000
Construction Oversight	$1,915,000
O&M (10-Years)	$1,922,000
Total Estimated Cost	**$26,022,000**

Water Quality Benefit

The treatment sequence of an 8-ac sedimentation basin following by a 23-ac treatment wetland constructed on Parcel 803 will reduce average total nitrogen concentrations from 1.44 mg/L to 0.64 mg/L, resulting in the average removal of 1,440-lbs of nitrogen per year. Similarly, total phosphorus concentrations will reduce from 0.267 mg/L to 0.041 mg/L, resulting in the average removal of 385-lbs of phosphorus per year as shown on **Table 6-17**. The modeling tech memo and supporting water quality calculations can be found in **Appendix M**.

Table 6-17: Summary of Average Water Quality Modeling for Treatment Sequence on Site ID 803

Items	Total Nitrogen	Total Phosphorus
Influent (mg/L)	1.44	0.267
Effluent (mg/L)	0.64	0.041
Mass Removed (lbs per year)	1440	385

Potential Public Use / Public Asset

While Parcel ID 803 has good access from US 41, for lands to be made available for public use, additional lands for access and parking beyond those being utilized for the project would have to be required. The site itself is therefore considered to have limited access opportunities. The site is adjacent to Collier Seminole State Park which could allow for the extension of public access and facilities from the park but no facilities within the park that would indicate future access are planned at this time.

Willing Seller / Ease of Acquisition

During this analysis, the property owner for this parcel has indicated that they are not willing to sell any lands to be utilized for this project. Should the District choose to proceed with a project on this parcel, it could require a taking, which if successful, would potentially add significant costs to the project and extend the timeframe out considerably as well.

6.2.2.2 Site ID Number 1207

Figure 6-12: Site ID 1207 Location Map



Ecological Factors

This property contains a large area that was previously farmed but has been fallow for years. It has revegetated with a dense mixture of nuisance and exotic species with few desirable native species throughout. Cattails, willow, primrose willow, torpedograss, Old World Climbing Fern, swamp fern and Boston fern, scattered cabbage palms, red maple saplings and strangler fig make up the dominant species with numerous other incidental species present in the groundcover. Brazilian pepper is scattered to abundant throughout this old farm field becoming very dense along the disturbed edges.

Figure 6-13: View of Old Farm Field (Bicycle Seat)



The recreational central trail creates an impediment to sheet flow which generally tries to flow south. There are several culverted / bridged passages under the central trail to allow water to pass without damaging it. The majority of the property north of the central trail is dominated by pine flatwoods and hydric pine communities. There are numerous palmetto islands within the pine forest habitats, and they are scattered throughout the other pine communities with little or no understory. Grasses are abundant, and there are numerous rocky outcroppings where the limerock is close to the surface. The northeastern corner of this part of the property contains a forested cypress community which makes up the western quarter of this part of the site. The cypress are replaced by pine reaching the central trail where it meets the western property boundary. Brazilian pepper is scattered throughout but is more abundant around the edges along the cleared perimeter maintenance trail / fire break. Scattered melaleuca and Old-World climbing fern were also present in notable numbers.

Figure 6-14: North View from Central Trail



South of the central trail the pines are abundant in the northern part of the property and palmetto islands are scattered, but not as abundant as in the north. This part of the site also has several sawgrass dominated depressional wetlands that are interconnected and provide a natural path for sheet flow to move south through this part of the site. Cypress are present as scattered trees within the hydric pine communities south of the central trail but are not very abundant. Brazilian pepper is present throughout, but not problematic. However, a controlled burn had recently been performed on this area south of the central trail and many of the shrubby species were not recognizable due to the fire damage.

Figure 6-15: South View from Central Trail



Farther to the south, and north of the roadway along the southern boundary of this site mangroves become a significant part of the vegetative community. There are several deeper ditches, creeks, canals throughout this part of the site which are interconnected. These waterways are interconnected and eventually collect most of the water flowing through the site and direct it under the bridged crossing at the

roadway on the southern end of the site. Brazilian pepper has heavily invaded these mangrove wetlands and is abundant throughout the general area. Access into this southern habitat was limited by the canals / waterways so some of these observations were made from a distance and using aerial photos on Google Earth.

Figure 6-16: Northern View from San Marco Road



Generally, the center of the northern part of the site is higher and water finds its way to the east and west to move south. There are low areas throughout the site that may seasonally have shallow running water but it's difficult to identify those at this time of the year. The site will tolerate sheet flows in most areas, but care must be taken so the hydrology isn't increased enough to stress or kill the abundant pines throughout the northern half of the site. There are enough natural flow ways that added sheet flows could be accommodated without significantly altering the vegetative communities. The fallow farm field found in the northern end of this state lands site has little to no potential for listed species use due to the extensive growth of nuisance and exotic vegetation throughout this general area. There are very few trees present and the groundcover growth is very dense.

The remainder of the state lands property is managed using fire and periodic exotic maintenance events resulting in a property with moderate to good potential for use by listed species. Big cypress fox squirrel, Florida panther, Florida bonneted bat would have moderate to good potential to be present on the property. Red cockaded woodpecker would have fair to moderate potential to be present in the pine dominated habitats but the new growth pine habitat with sapling to small pines present in dense numbers is lacking throughout the general area. The high caprock and high summer water table limit the potential for gopher tortoises to be present; however, it was noted that a burrow study was performed in 2020 which identified both abandoned and potentially occupied burrows south of the fallow farm field. The canals and open water ways in the southern end of the property would supply suitable seasonal forage / roosting / nesting habitat for many species of listed wading birds. Wood stork forage habitat is present in several areas throughout the southern section of the site. **Appendix J** includes additional pictures for this location.

Schematic design

Surface water pumped from the Tamiami Canal to Parcel 1207 will first enter an 8-acre sedimentation basin (**Figure 6-17**) for removal of suspended solids and the contaminants adsorbed to those suspended particles. Discharge from the sedimentation basin would flow into a series of three free water / surface flow treatment wetlands (total 23 acres) designed for further removal of suspended sediments plus removal of dissolved contaminants through filtration, adsorption, and biological degradation processes. Discharge from the treatment wetlands would be discharged southeast to existing drainage features.

Figure 6-17: Site ID 1207 Schematic Design

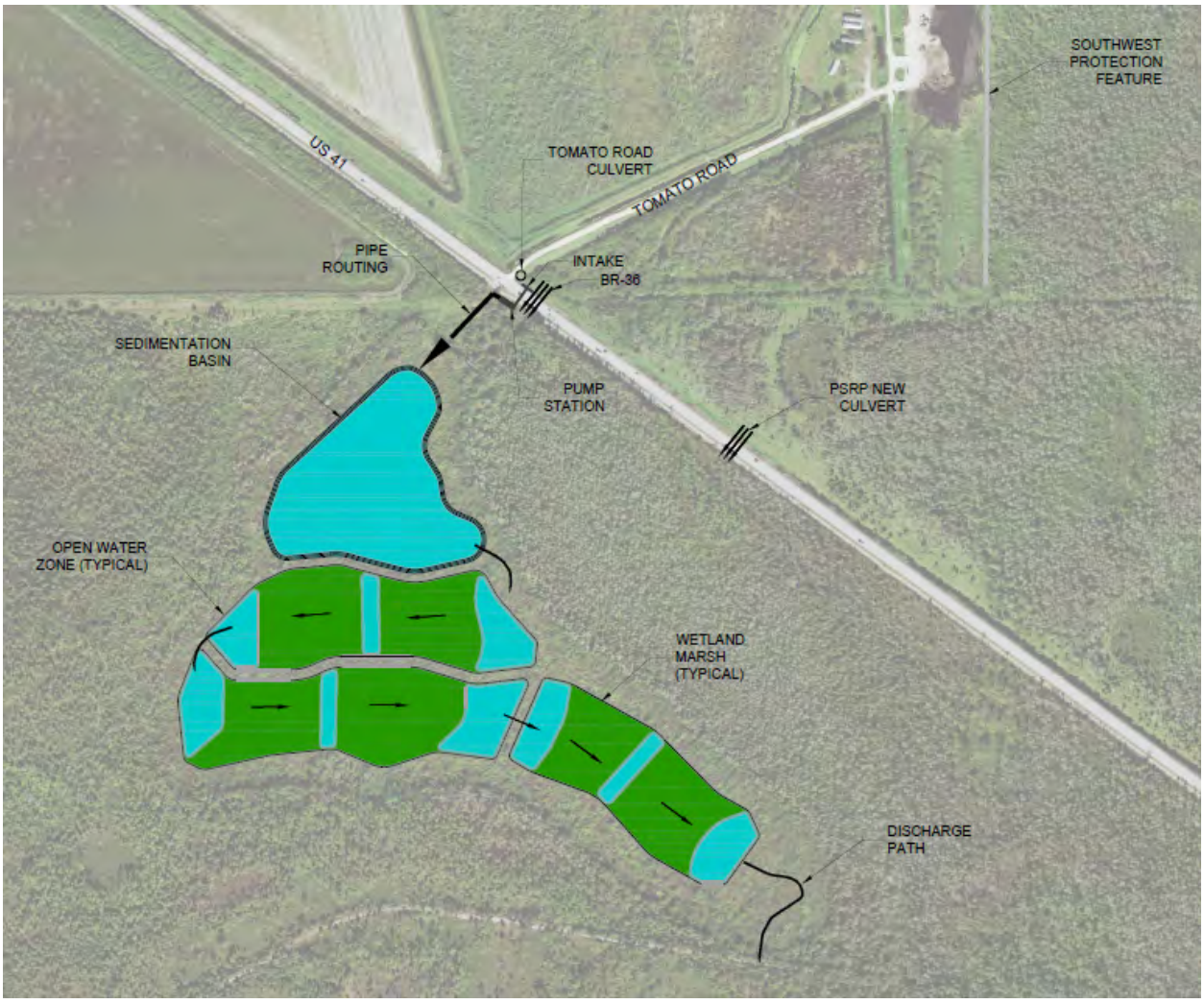

Note: This image is not scaled. The full-size schematic design for this location can be found in **Appendix K**.

Capital Project Costs (including 10-year O&M estimate)

Capital Project Costs are roughly estimated here to be $24,399,000, as shown in **Table 6-18** below. Due to the property being currently under ownership by the State of Florida, there are likely no acquisition costs for public lands for this public use. The methods required to use the land will be dependent on whether the land is being leased by the Park, authorized to use, or allowed through an agreement. All other anticipated costs are outlined below, and a more detailed summary is included in **Appendix L**.

Table 6-18: Site ID 1207 ROMOPC

Parcel ID 1207	
Land Acquisition	$0
Survey, Permitting & Design	$2,543,000
Construction	$18,165,000
Construction Oversight	$1,817,000
O&M (10-Years)	$1,874,000
Total Estimated Cost	**$24,399,000**

Water Quality Benefit

The treatment sequence of an 8-ac sedimentation basin followed by a 23-ac treatment wetland constructed on Parcel 1207 will reduce average total nitrogen concentrations from 1.44 mg/L to 0.64 mg/L, resulting in the average removal of 1,4930-lbs of nitrogen per year. Similarly, total phosphorus concentrations will reduce from 0.267 mg/L to 0.042 mg/L, resulting in the average removal of 381-lbs of phosphorus per year as shown on **Table 6-19**. The modeling tech memo and supporting water quality calculations can be found in **Appendix M**.

Table 6-19: Summary of Average Water Quality Modeling for Treatment Sequence on Site ID 1207

Items	Total Nitrogen	Total Phosphorus
Influent (mg/L)	1.44	0.267
Effluent (mg/L)	0.64	0.042
Mass Removed (lbs per year)	1430	381

Potential Public Use / Public Asset

The entirety of parcel 1207 lies within the Collier Seminole State Park, and the project area in a location sometimes referred to as the 'bicycle seat' lies in near proximity to the Prairie Hammock Trail/Off Road Bike & Hiking Trail, a 3.5-mile trail suitable for either biking or walking. The trail head is along highway 41, about 0.7 miles west of the main park entrance gate and as such, provides ample opportunity for the project area to serve as an extension to this trail, providing for increase recreational and educational opportunities.

Willing Seller / Ease of Acquisition

Since the proposed project area lies within a State Park, there would be minimal land acquisition costs as compared to a private land purchase. Use of the bicycle seat area may however warrant a modification to the 2004 approved Unit Management Plan by the Florida Department of Environmental Protection.

6.2.2.3 Site ID Number 1920

Figure 6-18: Site ID 1920 Location Map



Ecological Factors

The eastern half of this property consists of fallow agricultural land and improved pasture that is vegetated by Bahia grass, broomsedge, and various other herbaceous species. The southern section of this old agricultural habitat is being overrun by wax myrtle and other shrubby species due to lack of mowing / grazing. The eastern half of the site appears to be vegetated by both upland and wetland species based upon aerial interpretation of the vegetation. The wetlands include cypress, red maple, cabbage palms and other incidental species. It appears from observations at the northern property line that Brazilian pepper, java plum and old-world climbing fern have heavily invaded significant areas within both the wetland and upland communities on site, especially around the perimeter and disturbed portions of the site. The uplands are vegetated by a mixture of slash pine, cabbage palm and scattered oaks with

wax myrtle / salt bush in the understory. Brazilian pepper and java plum have heavily invaded these communities.

Figure 6-19: Western View into Property



Listed species' use of this parcel would be marginal in the old agricultural lands due to the absence of suitable native habitat. The crested caracara may have marginal potential for use of the old farm fields if cabbage palms are present along the perimeter of the fields or on the edge of the forested habitats. The eastern section of the site could potentially be used by big cypress fox squirrel, Florida panther, Florida bonneted bat, and red cockaded woodpeckers could be present in the large pines along the eastern side of the site, but there is limited suitable forage habitat in the general area. The eastern half of this parcel contains little panther conservation value, and this area could be redesignated. **Appendix J** includes additional pictures for this location.

Schematic design

Surface water pumped from the Tamiami Canal to Parcel 1920 will first enter an 8-acre sedimentation basin (**Figure 6-20**) for removal of suspended solids and the contaminants adsorbed to those suspended particles. Discharge from the sedimentation basin would flow into two parallel free water / surface flow treatment wetlands (total 23 acres treatment wetlands) designed for further removal of suspended sediments plus removal of dissolved contaminants through filtration, adsorption, and biological degradation processes. Discharge from the treatment wetlands would be discharged south to existing drainage features. Due to the size of the open area, optional expansions to the treatment system are also shown on the below schematic design.

Figure 6-20: Site ID 1920 Schematic Design

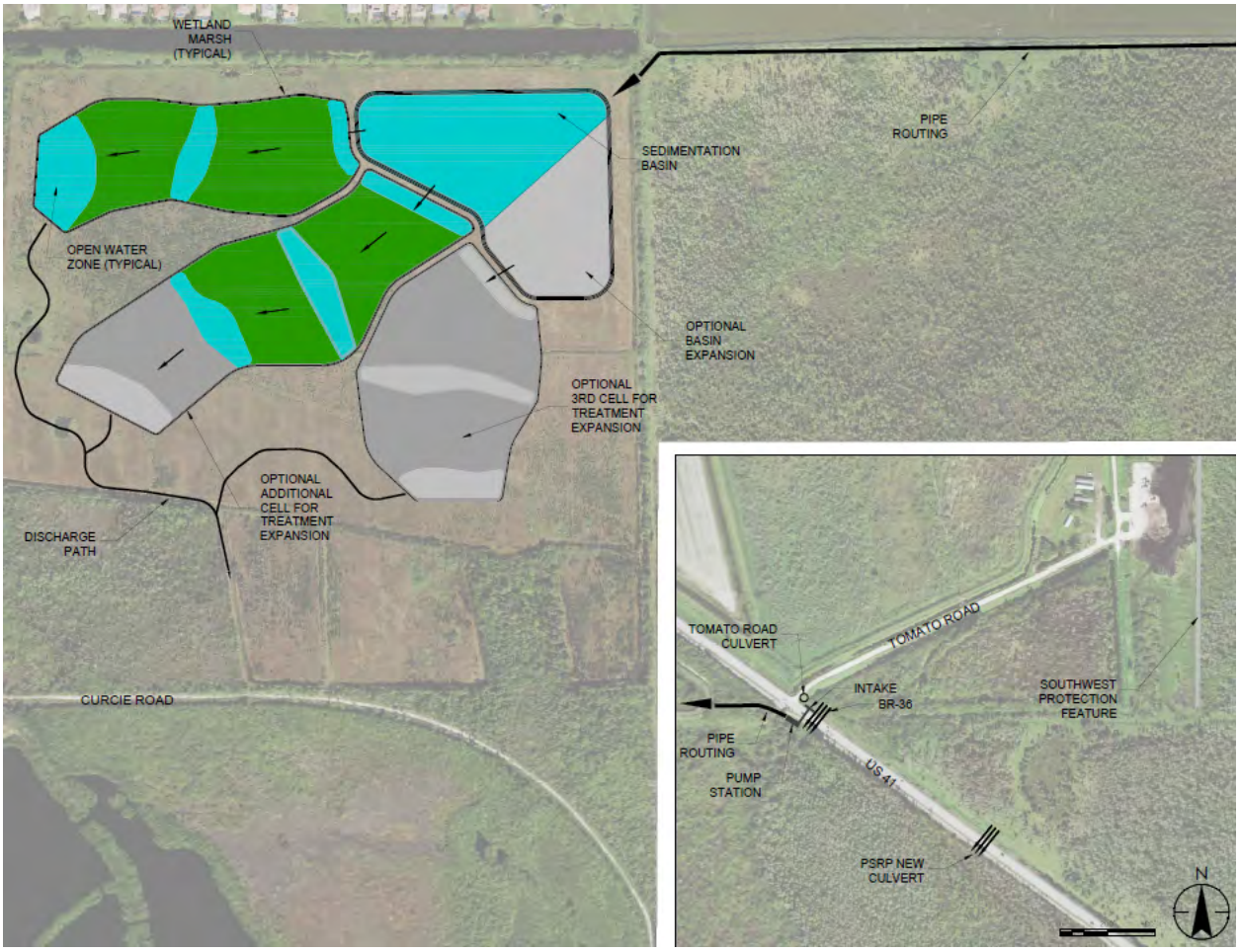

Note: This image is not scaled. The full-size schematic design for this location can be found in **Appendix K**.

Capital Project Costs (including 10-year O&M estimate)

Capital Project Costs are roughly estimated here to be $27,867,000, as shown in **Table 6-20** below. Part of this estimate is land acquisition costs since the parcel is privately owned. For consistency, land values for this calculation are derived from the Collier County Property Appraisers website. While land costs are anticipated to be substantially higher, this allows for a more consistent comparison for the purpose of ranking. For this parcel, a project size of 40 acres was assumed which would allow for the application of significant treatment options but also allow for continued and future land uses on the balance of the property. All other anticipated costs are outlined below, and a more detailed summary is included in **Appendix L**.

Table 6-20: Site ID 1920 ROMOPC

Parcel ID 1920	
Land Acquisition	$1,346,000
Survey, Permitting & Design	$2,789,000
Construction	$19,921,000
Construction Oversight	$1,992,000
O&M (10-Years)	$1,819,000
Total Estimated Cost	**$27,867,000**

Water Quality Benefit

The treatment sequence of an 8-ac sedimentation basin following by a 23-ac treatment wetland constructed on Parcel 1920 will reduce average total nitrogen concentrations from 1.44 mg/L to 0.64 mg/L, resulting in the average removal of 1,432-lbs of nitrogen per year. Similarly, total phosphorus concentrations will reduce from 0.267 mg/L to 0.042 mg/L, resulting in the average removal of 381-lbs of phosphorus per year as shown on **Table 6-21**. The modeling tech memo and supporting water quality calculations can be found in **Appendix M**.

Table 6-21: Summary of Average Water Quality Modeling for Treatment Sequence on Site ID 1920

	Total Nitrogen	Total Phosphorus
Influent (mg/L)	1.44	0.267
Effluent (mg/L)	0.64	0.042
Mass Removed (lbs per year)	1432	381

Potential Public Use / Public Asset

The portion of the parcel that would be utilized for this project is isolated to the point that an access easement from the terminus of Auto Ranch Road to the project area would be required. For lands to be made available for public use, a permanent easement and additional lands would have to be required. The site itself is therefore considered to have limited access opportunities. The site is adjacent to Collier Seminole State Park which could allow for the extension of public access and facilities from the park but there are no facilities within the park that would indicate future access are planned at this time.

Willing Seller / Ease of Acquisition

The ownership of Parcel ID 1920 only recently responded to the request for access. While this action was taken too late to be included in the site observations, a perimeter-walk and desktop analysis has been utilized to evaluate the potential use for this site. While not definitive in nature, the acceptance of a request for site access would seem to indicate a willingness to at a minimum, engage with the District in further conversations. This will provide for a slightly elevated ranking score in this category.

6.2.2.4 Parcel Area ID 13

Figure 6-21: Area 13 Location Map

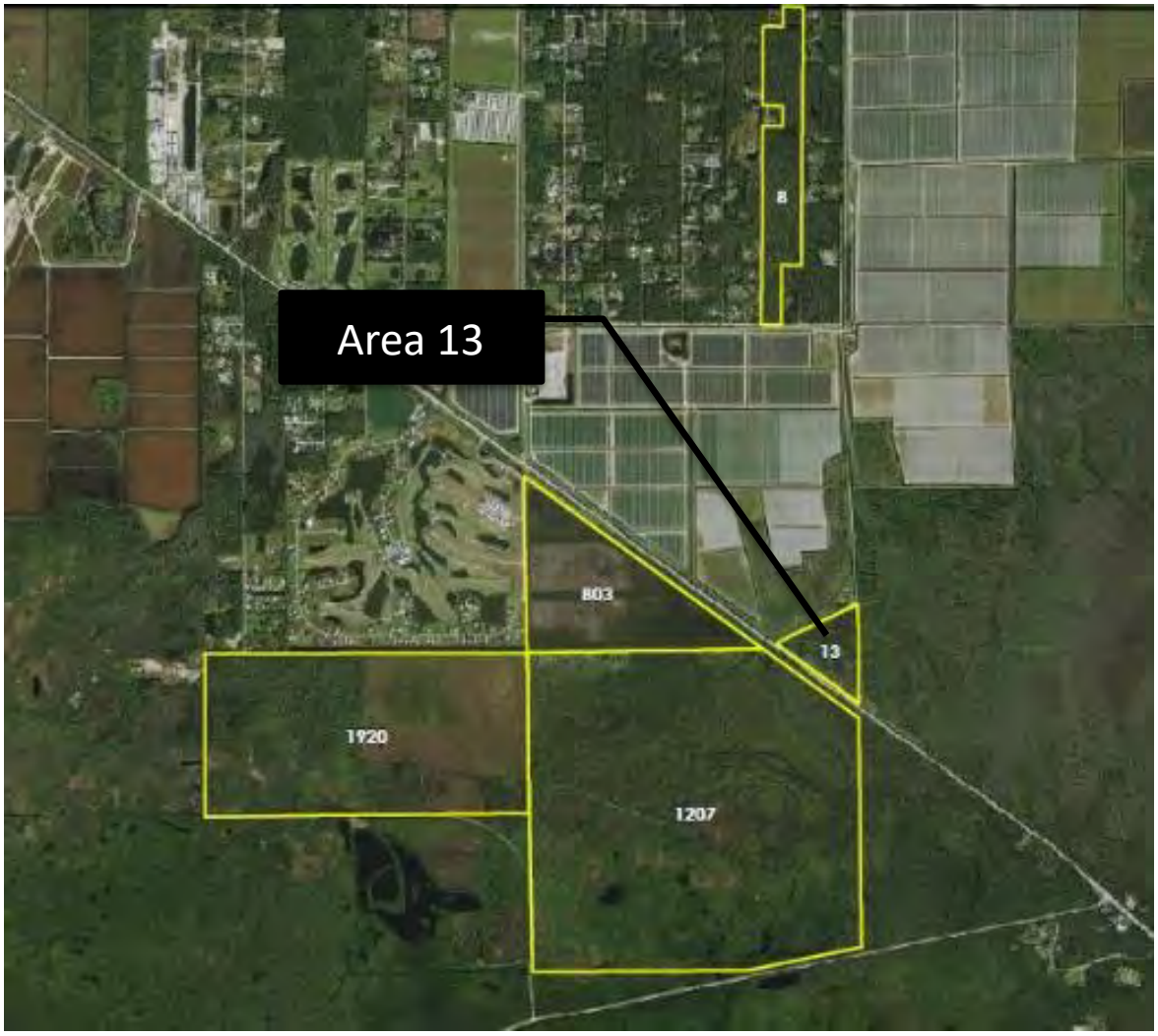

Ecological Factors

This parcel is dominated by cypress, scattered cabbage palms, and a few red maples with a dense understory of Brazilian pepper. The boundary along the US 41 canal is heavily invaded by exotic grasses such as torpedograss, cogon grass, and other undesirable species. The site is highly disturbed and functions as a wetland, but as shown by the dense exotic infestation throughout, it is not functioning as a healthy system. Historically this area most likely experienced a much longer and better hydroperiod. The site is currently surrounded by canals that drain the property and significantly reduce the hydroperiod. Exotic grasses are abundant along the open southern edge adjacent to US 41 and Brazilian pepper is dense throughout forming the midstory of most of the forested system.

Figure 6-22: Northern View from US 41



Potential listed species' use would be the big cypress fox squirrel (moderate due to dense exotics), Florida bonneted bat (limited due to dense exotics in the midstory and low canopy), Florida panther, wood storks and wading bird species (use would be limited to the canals around the perimeter of the property). Generally, the current heavy infestation of Brazilian pepper would limit the use of the site by most listed species. **Appendix J** includes additional pictures for this location.

Schematic design

The total treatment area on Parcel Area 13 was reduced from the original goal of 30 to 35 acres to 16-acres in order to minimize interference of flow associated with the PSRP and SWPF to the three new culverts under Route 41. Note that Parcel Area 13 is comprised of two parcels, nearly bisected east-west, with 1206 on the southern half and 1475 on the northern.

Consistent with the previous parcel scenarios, a weir will be installed within the Tamiami canal to intercept and divert surface water into a 5-acre sedimentation basin (**Figure 6-23**). In addition to surface water within the canal, water from Tomato Road and the SWPF can be diverted into the individual sedimentation ponds of the same treatment system. Excess water not captured by the basins will be safely bypassed back into the Tamiami Canal. Discharge from the sedimentation basins will flow into and through 11-acres of free water / surface flow wetlands designed for further removal of suspended sediments plus removal of dissolved contaminants through filtration, adsorption, and biological degradation processes. Discharge from the treatment wetlands would be discharged back to the canal.

Figure 6-23: Parcel Area ID 13 Schematic Design



Note: This image is not scaled. The full-size schematic design for this location can be found in **Appendix K**.

Capital Project Costs (including 10-year O&M estimate)

Parcel Area 13 is comprised of approximately 13 acres of privately owned land and approximately 20 acres of publicly owned land. Capital Project Costs are roughly estimated here to be $24,279,000, as shown in **Table 6-22** below. Part of this estimate is land acquisition costs for the 13 acres that are privately owned. For consistency, land values for this calculation are derived from the Collier County Property Appraisers website. While land costs are anticipated to be substantially higher, this allows for a more consistent comparison for the purpose of ranking. All other anticipated costs are outlined below, and a more detailed summary is Included in **Appendix L**.

Table 6-22: Parcel Area ID 13 ROMOPC

Parcel Area ID 13	
Land Acquisition	$109,000
Survey, Permitting & Design	$2,621,000
Construction	$18,722,000
Construction Oversight	$1,872,000
O&M (10-Years)	$955,000
Total Estimated Cost	**$24,279,000**

Water Quality Benefit

The treatment sequence of a sedimentation basins (total 5 ac) following by a treatment wetland (total 11 ac) constructed on Parcel Area 13 will reduce average total nitrogen concentrations from 1.44 mg/L to 0.66 mg/L, resulting in the average removal of 1,249-lbs of nitrogen per year. Similarly, total phosphorus concentrations will reduce from 0.267 mg/L to 0.049 mg/L, resulting in the average removal of 294-lbs of phosphorus per year as shown on **Table 6-23.** The modeling tech memo and supporting water quality calculations can be found in **Appendix M**.

Table 6-23: Summary of Average Water Quality Modeling for Treatment Sequence Parcel Area 13

	Total Nitrogen	Total Phosphorus
Influent (mg/L)	1.44	0.267
Effluent (mg/L)	0.66	0.049
Mass Removed (lbs per year)	1249	294

Potential Public Use / Public Asset

Similar to parcel 803, Parcel Area 13 has good access from US 41. However, for lands to be made available for public use, additional lands would have to be required as the area is fully utilized by the project. The site itself is therefore considered to have limited public use opportunities and is not adjacent to existing or planned park improvements.

Willing Seller / Ease of Acquisition

During the course of this analysis, the property owner for this parcel has indicated that they are not willing to sell any lands to be utilized for this project which would impact the northerly 13 acres of the parcel group (Parcel ID 1475). Should the District choose to proceed with a project on this parcel, it could require a taking which if successful would potentially add significant costs to the project and extend the timeframe out considerably as well. It should be noted however, that the southern approximately 20 acres is in public ownership (Parcel ID 1206) but also lies within the CERP boundary. Preliminary conversations indicate that this parcel can be removed from the CERP and be used for a water quality project but will require an approval process through the appropriate federal agencies.

6.2.2.5 Parcel Area ID 8

Figure 6-24: Area ID 8 Location Map

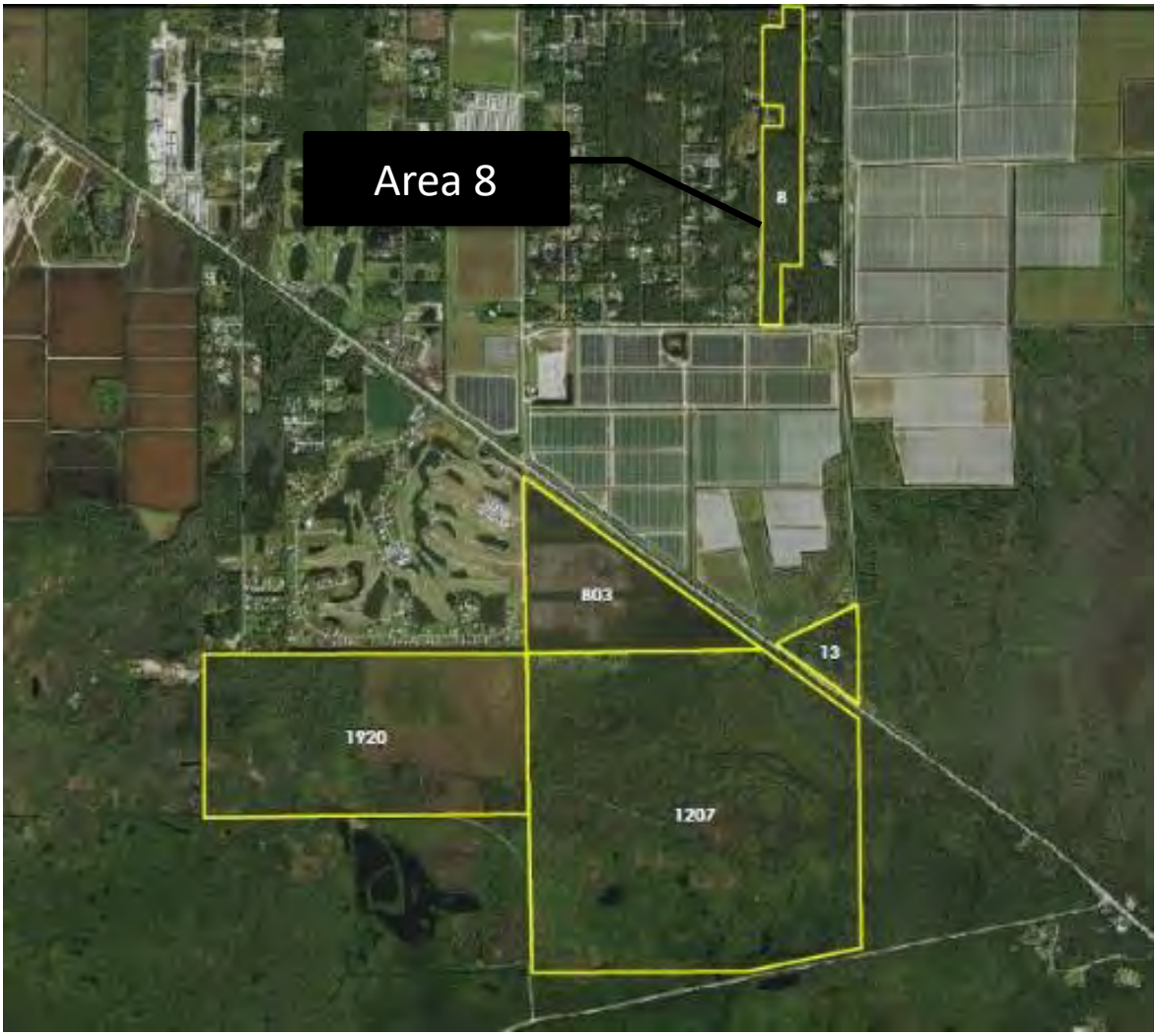

Ecological Factors

A majority of these parcels are vegetated by pine communities that are a mix of upland and wetland communities. Pine flatwood communities were abundant throughout the lots observed. The hydrology appears to have been significantly altered, but the lower elevation wetland communities are still healthy and functioning as wetlands. Brazilian pepper, java plum and melaleuca were all observed in varying densities throughout these parcels. Java plum has heavily invaded the northern end of this strip of parcels while Brazilian pepper and melaleuca are more abundant in the southern parcels. The exotics are dense enough to affecting the overall function of the habitat in this general area. Numerous bromeliad species and a few butterfly orchids were also observed on trees within these parcels. Generally, the hydrology appears to have been altered from historic conditions. The lower elevations appear to fill with water seasonally but have no obvious connections offsite. Cypress and pine wetlands were observed in the north / central and southern ends of these properties. The adjacent parcels are developed with scattered residential homes on either side of these focus parcels. Not knowing the seasonal flow direction or depth of water on these parcels presents the potential for adverse effects on adjacent parcels if the hydrology were to be changed from its present condition.

Figure 6-25: Northern View on Lager Road



Big Cypress Fox Squirrels were observed on site and there is abundant potential habitat for Florida bonneted bat utilization within these parcels. If red-cockaded woodpeckers are anywhere in the vicinity, that species could also be present, using the pines on site as forage or cavity trees for roosting / nesting. Florida panther could also be present even though the exotic densities on site are moderate to abundant. There is limited habitat where seasonal open water would be potentially present which limits the potential for listed wading bird species (including wood storks) to be found on site. **Appendix J** includes additional pictures for this location.

Schematic design

Surface water pumped from the Tamiami Canal north to Parcel Area 8 (**Figure 6-26**) will first enter a 5-acre sedimentation basin for removal of suspended solids and the contaminants adsorbed to those suspended particles. Discharge from the sedimentation basin would flow into a series of free water / surface flow treatment wetlands (total 28 acres) designed for further removal of suspended sediments plus removal of dissolved contaminants through filtration, adsorption, and biological degradation processes. Discharge from the treatment wetlands would be discharged south to existing drainage features.

Figure 6-26: Parcel Area ID 8 Schematic Design – Source Routing

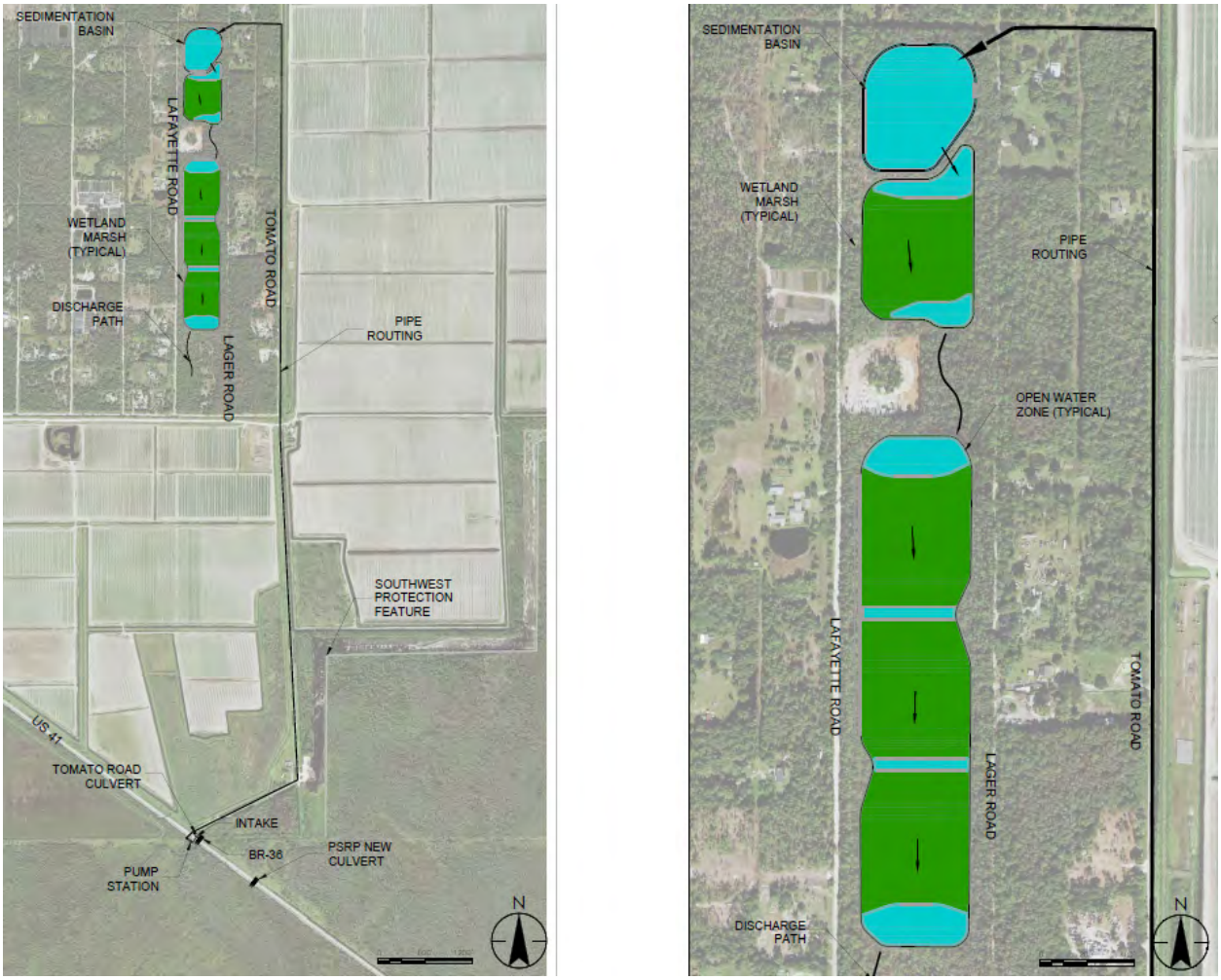

Note: This image is not scaled. The full-size schematic design for this location can be found in **Appendix K**.

Capital Project Costs (including 10-year O&M estimate)

Parcel Area 8 is comprised of approximately 67 acres of privately owned land spread across 21 individual properties. Capital Project Costs are roughly estimated here to be $37,033,000, as shown in **Table 6-24** below. Part of this estimate is land acquisition costs for the 67 acres that are privately owned. For consistency, land values for this calculation are derived from the Collier County Property Appraisers website. While land costs are anticipated to be substantially higher, this allows for a more consistent comparison for the purpose of ranking. In addition to the acquisition costs, the higher cost for this project can be attributed to the extensive routing required to move water from the source to the treatment area. All other anticipated costs are outlined below, and a more detailed summary is included in **Appendix L**.

Table 6-24: Parcel Area ID 8 ROMOPC

Parcel Area ID 8	
Land Acquisition	$718,000
Survey, Permitting & Design	$3,870,000
Construction	$27,640,000
Construction Oversight	$2,764,000
O&M (10-Years)	$2,041,000
Total Estimated Cost	**$37,033,000**

Water Quality Benefit

The treatment sequence of a 5-ac sedimentation basin following by a 28-ac treatment wetland constructed on Parcel Area 8 will reduce average total nitrogen concentrations from 1.44 mg/L to 0.63 mg/L, resulting in the average removal of 1,516-lbs of nitrogen per year. Similarly, total phosphorus concentrations will reduce from 0.267 mg/L to 0.039 mg/L, resulting in the average removal of 420-lbs of phosphorus per year as shown on **Table 6-25**. The modeling tech memo and supporting water quality calculations can be found in **Appendix M**.

Table 6-25: Summary of Average Water Quality Modeling for Treatment Sequence on Parcel Area 8

	Total Nitrogen	Total Phosphorus
Influent (mg/L)	1.44	0.267
Effluent (mg/L)	0.63	0.039
Mass Removed (lbs per year)	1516	420

Potential Public Use / Public Asset

This parcel group lies within an area with mixed residential and horticultural uses and is accessed via access easements that are recorded specifically for ingress and egress only and it is questionable whether public access to these lands for recreational purposes would be consistent with the access limitations. Therefore, this parcel group should not be considered to be available for public access and use until these potential limitations are further investigated.

Willing Seller / Ease of Acquisition

During the course of this analysis, some of the property owners within Parcel Area ID 8 have not responded to requests for access for this stage of analysis. Additionally, during our field assessment, the presence of our ecologist was questioned by nearby residents. With the poor response to our requests for access, it is highly unlikely that all parcels necessary for this project could be acquired without the use of eminent domain which would potentially add significant costs to the project and extend the timeframe out considerably as well.

6.2.3 Treatment Efficiency and Cost Effectiveness

Mass removal of nitrogen and phosphorus from each parcel schematic are illustrated in the following **Figure 6-27**. As previously noted, the overall treatment area on Parcel 13 had to be reduced to avoid interference of flow to the new culverts under Route 41. The reduction in treatment area resulted in a reduced mass removal of nitrogen and phosphorus compared to Parcels 8, 803, 1207, and 1920. Freedom Park, a successful water quality park located in Collier County, with a treatment area of 11.4 acres, has been included for comparison as a smaller and similar treatment system.

Figure 6-27: Mass Removal vs Area

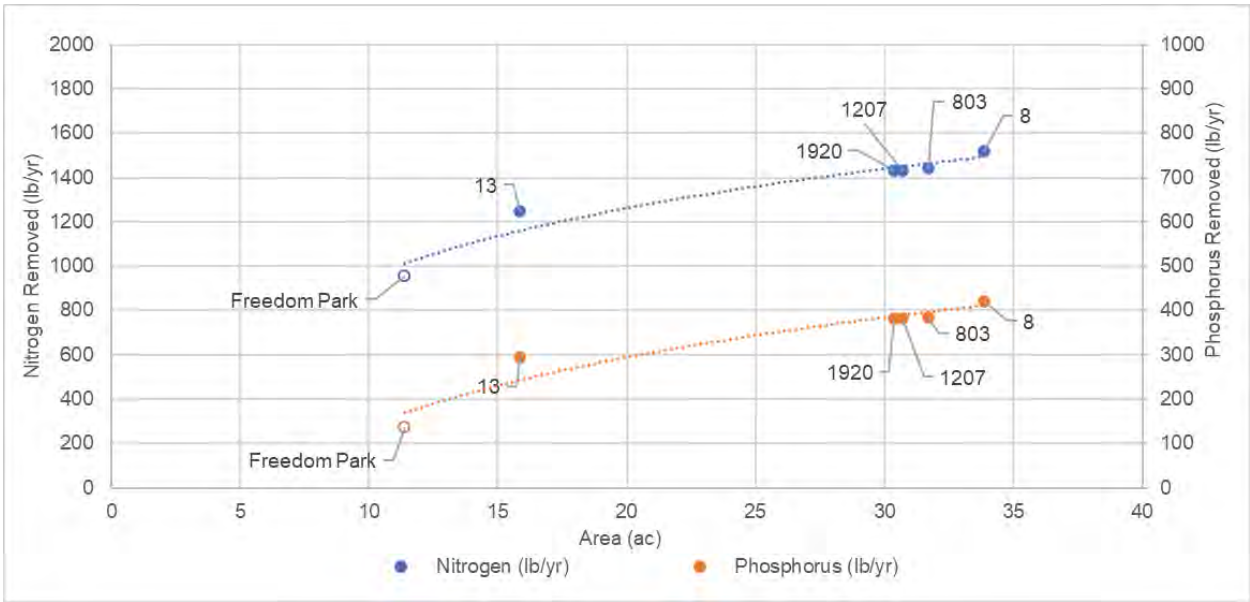

Some parcels had excess land available and therefore offered the opportunity to evaluate potential benefits of having a larger treatment sequence. The schematic for parcel 1920 was expanded to a 15.5-acre sedimentation basin followed by 46 acres of treatment wetlands which is identified as 1920+. Increasing the total treatment area improved overall nutrient removal as summarized in the following **Table 6-26** and illustrated on **Figure 6-28**. Note that of the remaining parcels and parcel areas, parcel 803 also offers the ability to expand the treatment sequence similarly to parcel 1920.

Table 6-26: Summary of Average Water Quality Modeling for Expanded Treatment Sequence on Parcel Area 1920+

	Total Nitrogen	Total Phosphorus
Influent (mg/L)	1.44	0.267
Effluent (mg/L)	0.62	0.032
Mass Removed (lbs per year)	1732	511

Figure 6-28: Mass Removal vs Area Including Expanded Treatment Sequence Parcel Area 1920+

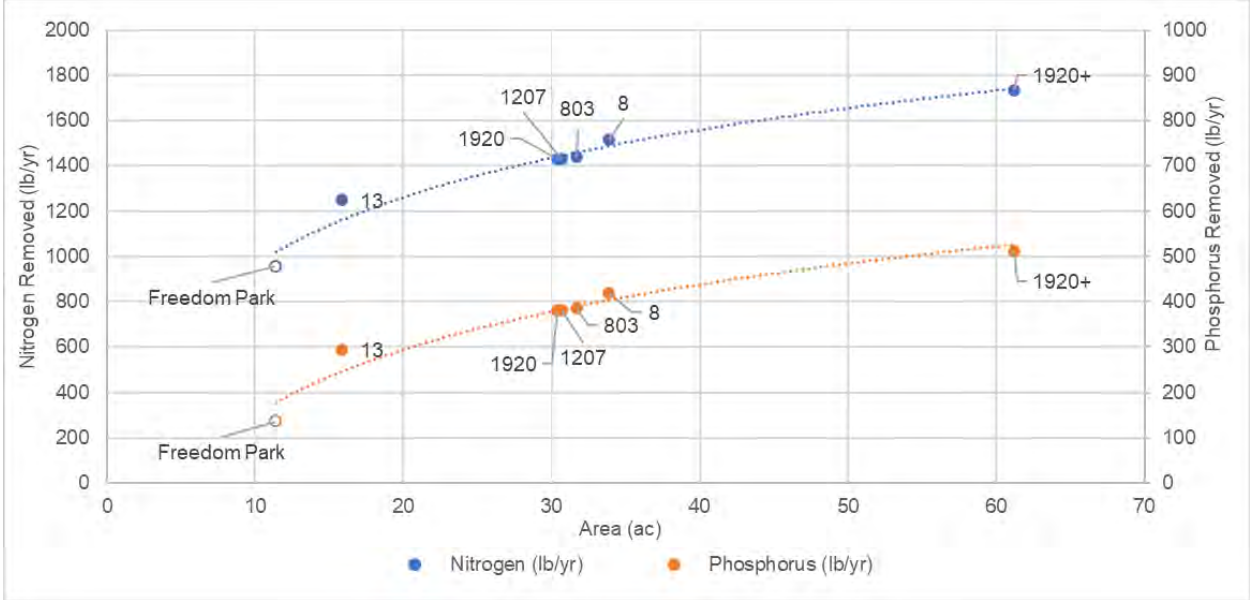

Table 6-27: Mass Removal Comparison

Items	PARCEL / PARCEL AREA						
	8	13	803	1207	1920	1920+	Freedom Park
Treatment Area (ac)	**33.85**	**15.85**	**31.7**	**30.7**	**30.36**	**61.24**	**11.4**
Total Nitrogen							
Influent (mg/L)	1.44	1.44	1.44	1.44	1.44	1.44	1.47
Effluent (mg/L)	0.63	0.66	0.64	0.64	0.64	0.62	0.87
Nitrogen Mass Removed (lbs/year)	1516	1249	1440	1430	1432	1732	956
WQ Score - Nitrogen	**7**	**1**	**5**	**5**	**5**		
Total Phosphorus							
Influent (mg/L)	0.267	0.267	0.267	0.267	0.267	0.267	0.267
Effluent (mg/L)	0.039	0.049	0.041	0.042	0.042	0.032	0.033
Phosphorus Mass Removed (lbs/year)	420	294	385	381	381	511	136
WQ Score - Phosphorus	**7**	**1**	**6**	**6**	**6**		
OVERALL WQ Score	**7**	**1**	**6**	**6**	**6**		

As previously noted in **Section 6.2.1.3** and illustrated on **Table 6-27**, larger treatment sequences afforded by larger parcels will remove more nutrient mass. However, the incremental (20% additional nitrogen mass removed and 33% additional phosphorus mass removed) benefit of the larger system required twice the land area. Therefore, overall treatment efficiency was also evaluated based upon the total mass removed per acre as illustrated in the following **Figure 6-29**:

Figure 6-29: Mass Removal Rates Normalized by Area

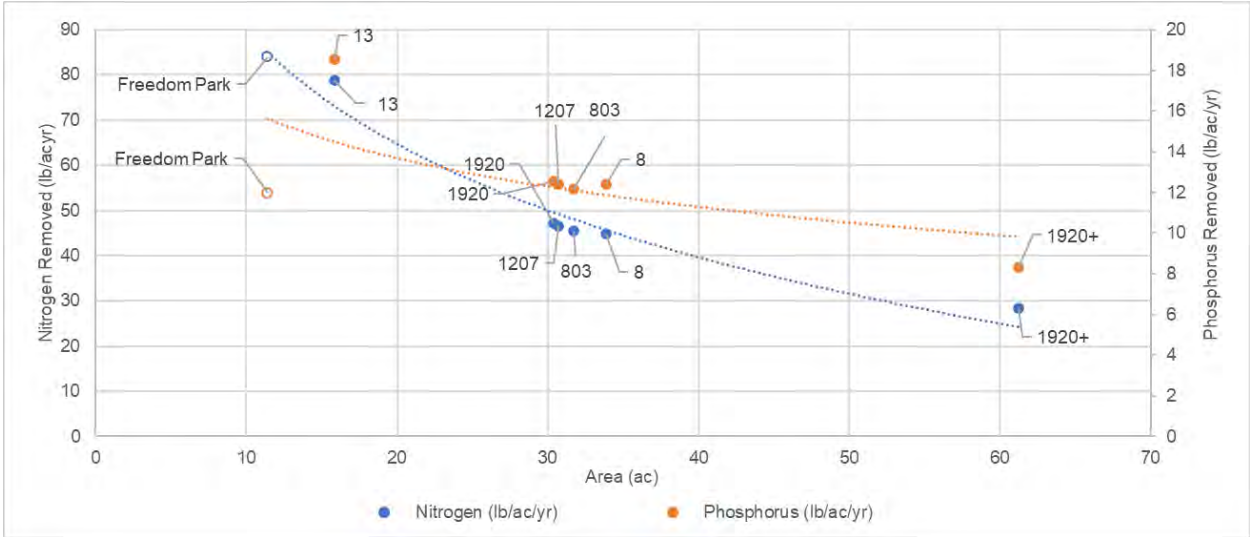

Based upon these results, smaller treatment solutions (e.g., Freedom Park) may be more efficient at removing nitrogen. However, it should be noted that the solutions modeled for each of the proposed parcel projects results in lower nitrogen concentrations compared to Freedom Park. While Freedom Park appears to provide more efficient nitrogen removal, higher quality discharge (lower nitrogen and phosphorous concentrations) is achieved by the proposed parcel treatment solutions.

The following **Table 6-28** provides a summary comparison of capital costs for all parcel treatment solutions.

Table 6-28: ROMOPC Comparison

Items	PARCEL / PARCEL AREA				
	8	13	803	1207	1920
Land Acquisition	$374,732	$108,511	$352,939	$0	$334,065
Survey, Permitting & Design	$3,869,666	$2,621,142	$2,681,094	$2,543,125	$2,788,955
Construction	$27,640,470	$18,722,440	$19,150,670	$18,165,180	$19,921,110
Construction Oversight	$2,764,047	$1,872,244	$1,915,067	$1,816,518	$1,992,111
O&M (10-Years)	$2,041,000	$955,000	$1,922,000	$1,874,000	$1,819,000
Total Estimated Cost	**$36,689,915**	**$24,279,337**	**$26,021,770**	**$24,398,823**	**$26,855,241**
Estimated Cost per Acre	**$898,978**	**$1,271,331**	**$676,956**	**$650,972**	**$738,111**

1. Land Acquisition Costs were taken from the Property Appraisers Website (Area 8 - $16,000/ac; Area 13 - $8,347/ac & $0 for publicly owned; Parcel 803 - $8,347/ac; Parcel 1207 - $0 for publicly owned; Parcel1920 - $33,625/ac).
2. Land costs for privately owned lands if purchased at market value are likely to be significantly higher that Property Appraiser estimates and should be appraised to determine a more accurate acquisition cost.
3. Publicly held land is not acquired; however, there may be negligible costs to lease or obtain an agreement or authorization to use.
4. The capital project costs developed in this table have been prepared at a schematic/conceptual rough order of magnitude level and are not based on a final design and are therefore provided here for comparative value only.

Cost effectiveness of each parcels' treatment solution can be determined based upon the overall nutrient mass removal vs. capital costs as illustrated in the following **Figure 6-30**. Per this chart, the most cost-effective parcel for both phosphorous and nitrogen is 1207 followed closely by 803 and 1920.

Figure 6-30: Mass Removal Rates vs Capital Costs

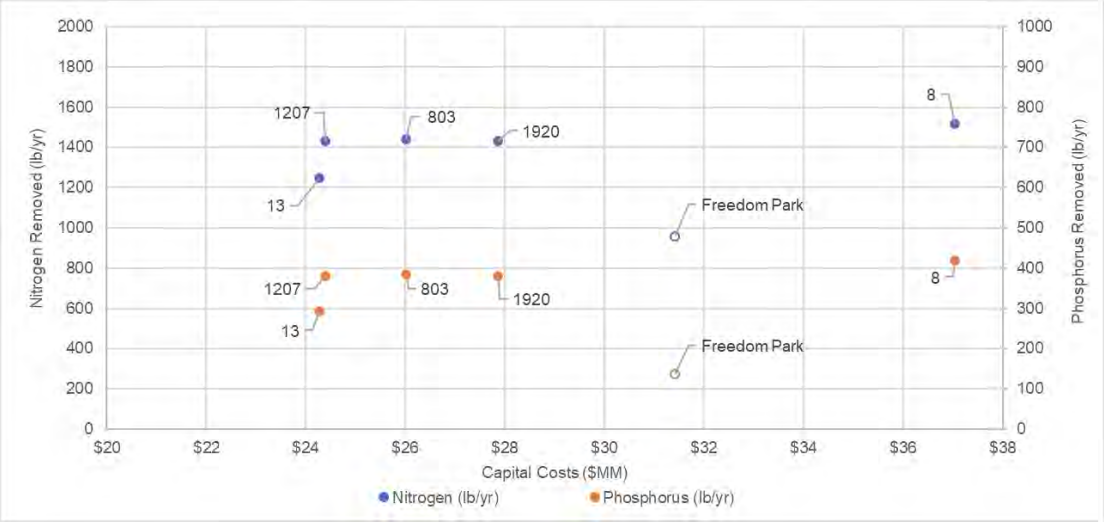

6.2.4 Final Parcel Ranking

Based on the Preliminary Evaluative Criteria (**Section 6.1**), the Secondary Evaluative Criteria evaluations as described in **Section 6.2.1**, and the scoring considerations detailed in **Section 6.2.2**, the following final scoring of parcels is presented for consideration in **Table 6-29.**

Table 6-29: Final Parcel Ranking Matrix

Site ID Number			803	1207	1920
Parcel Area ID	8	13			
Total Acreage	67.2	32.9	131.5	640.8	330.6
No. of Individual Parcels	21	2	1	1	1
Preliminary Evaluative Criteria					
Hydraulic Distance	1	7	6	7	4
Presence of Contiguous Non-wetland Areas	3	1	7	3	7
Ease of Access	3	7	7	6	5
Land Use Restriction Level	7	1	7	3	5
Subtotal Primary Evaluative Criteria	14	16	27	19	21
Secondary Evaluative Criteria					
Ecological Factors	3	3	7	5	5
Capital Project Costs	1	7	6	7	6
Water Quality Benefit	7	1	6	6	6
Potential Public Use / Public Asset	1	3	3	7	3
Willing Seller / Ease of Acquisition	3	3	1	6	4
Subtotal Secondary Evaluative Criteria	15	17	23	31	24
Total Score	29	33	50	50	45
Final Ranking:	5	4	1	1	3

The purpose of this final scoring was to provide a final ranking of the five parcels or parcel areas previously selected for further evaluation in **Section 6.1.6**. **Table 6-30** below lists the final ranking of the parcel or parcel areas. The final parcel map can be found in **Figure 6-31** with a full-size map and top ranked map in **Appendix N.**

Table 6-30: Final Parcel Ranking

Final Ranking	1	1	3	4	5
Site ID Number	803	1207	1920		
Parcel Area ID				13	8
Total Acreage	131.5	640.8	330.6	32.9	67.2
No. of Individual Parcels	1	1	1	2	21

Figure 6-31: Final Parcel Map

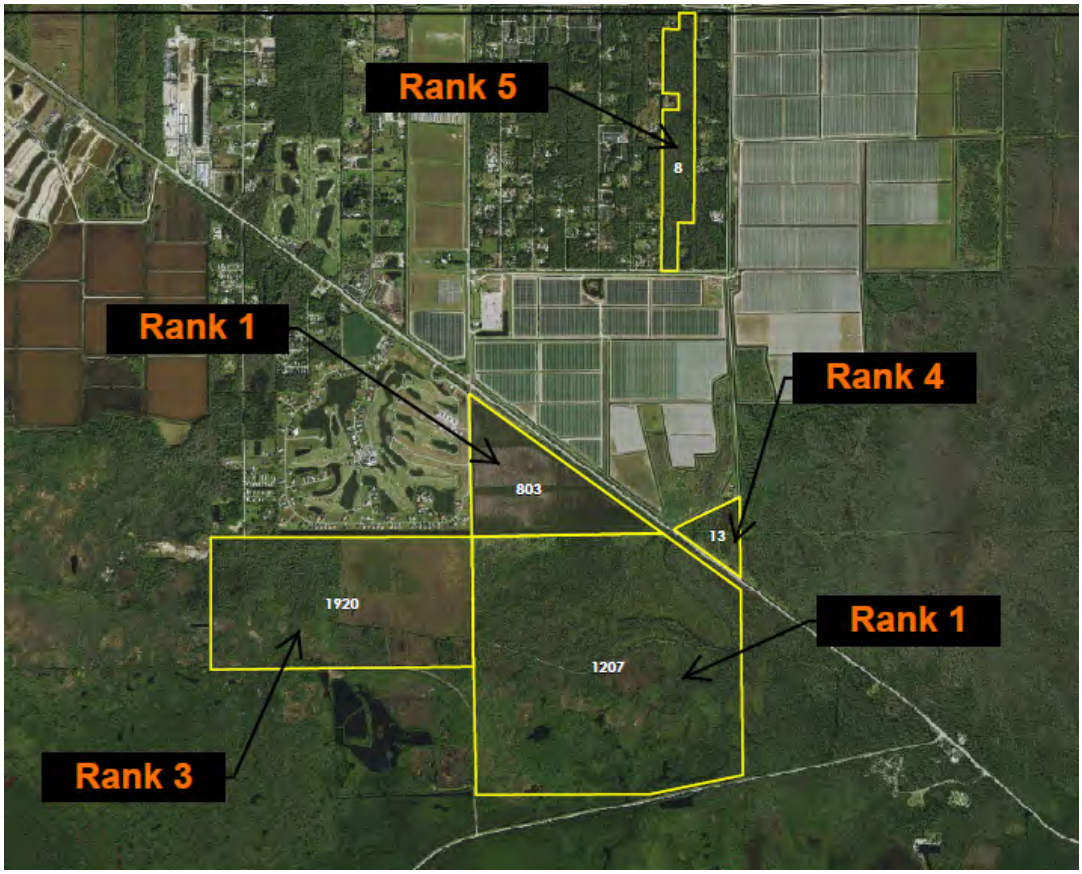

6.2.5 Multiple Project Sequencing

In addition to evaluating each parcel individually, future planning may take into consideration sequencing treatment across multiple parcels. For example, the creation of an initial collection pond to immediately intercept and detain flow on the southern portion of Parcel Group 13 (Parcel ID 1206) would provide multiple project benefits, regardless of the parcel selected.

These benefits include:

- Provide initial capture, detention, and flow attenuation
- Promote sedimentation
- Reduce nutrient mass bypassing treatment
- Provide maintenance access and reduce maintenance needs at subsequent parcel
- Increase longevity of treatment solution at subsequent parcel

Consistent with the previous parcel scenarios, a weir would be installed within the Tamiami canal to intercept and divert surface water into a 5-acre collection pond (**Figure 6-32**). In addition to surface water within the canal, water from the SWPF could be diverted into the 5-ac collection pond. The collection pond would provide storage to attenuate flow which would facilitate sedimentation processes and reduce the overall nutrient mass entering the treatment parcel. Surface water within the collection pond would then be pumped to the candidate treatment parcel. Excess water not captured by the collection pond would be safely bypassed back into the Tamiami Canal.

Figure 6-32: Collection Pond Schematic



Example sequences are illustrated in the following **Figure 6-33**, in which the collection pond on Parcel 13 could be combined with treatment on Parcel 1207 and/or Parcel 1920. If the situation changes in the future, Parcel 803 could also be integrated in whole or part, into one of the example sequences. To consider multiple project sequences including two or more larger projects, additional modeling should be performed to determine if more treatment areas would result in effective treatment and significant nutrient removal to benefit downstream OFW's.

Figure 6-33: Example Multiple Project Sequences

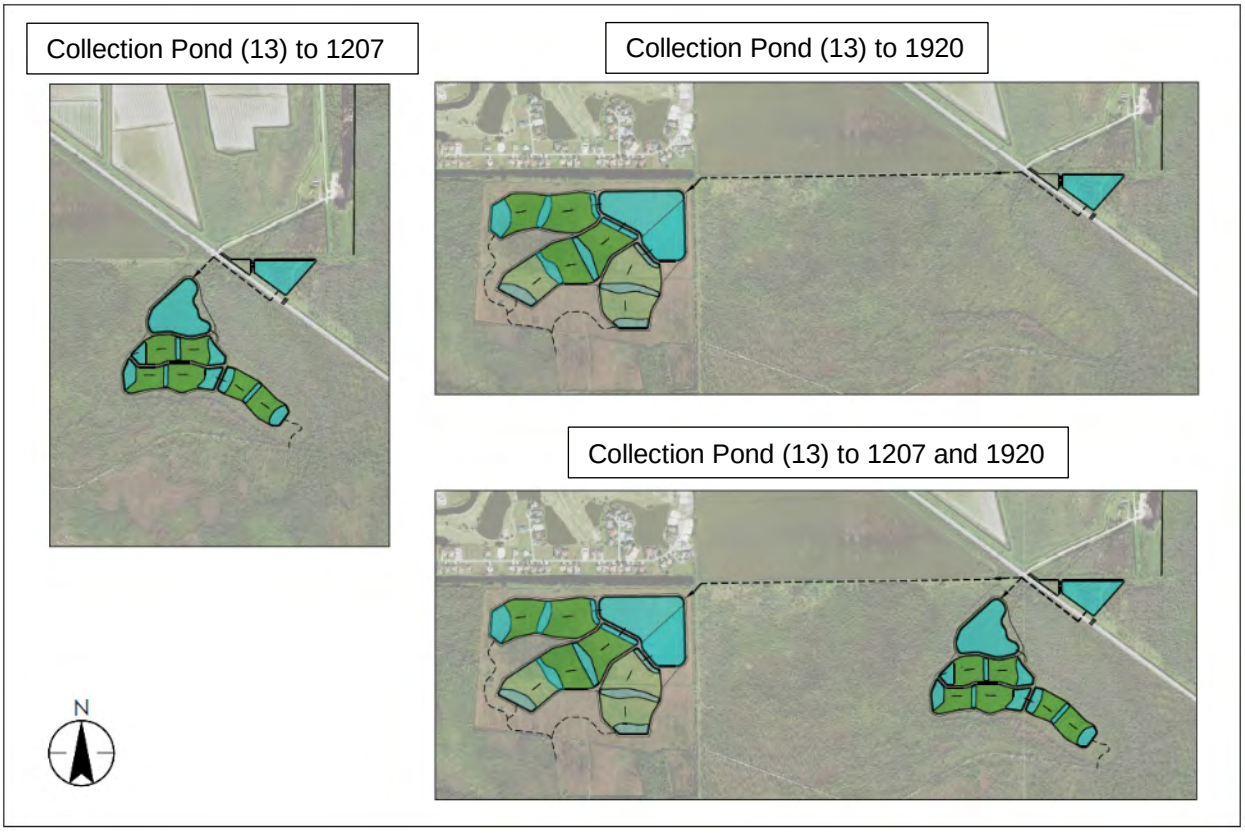

7.0 RESULTS

The purpose of the WQSA was to identify candidate parcels or parcel areas that could serve to host one or more of the water quality projects identified in the WQFS and provide a basis for comparative analysis among the candidate parcels to support site selection.

As noted in the WQFS, the most feasible solution to improve water quality both in the Tamiami Canal and downstream water resources is to intercept water at/near BR36, prior to mixing with the additional cleaner flow associated with the PSRP, and then convey, detain, and treat the diverted water within a passive sequence of nature-based solutions. The schematics contained within this study intercept water at/near BR36 and then treat the diverted water through a sequence of sedimentation basins, open water zones, and constructed treatment wetland marshes which align with the prior study.

Based upon the numerous and cumulative evaluations detailed within this analysis, three parcels have the potential to meet the intent of this project. Parcel Site IDs 803, 1207, and 1920 all ranked similarly (**Figure 7-1**). The remaining two of the final five locations, Parcel Area IDs 13 and 8 failed to achieve a reasonable score and as such should be withdrawn from further consideration at this time. While the three higher ranked parcels are all feasible from a design and engineering standpoint, each has a distinct set of characteristics as identified in this report that should be weighted in advance of selecting a parcel or parcels for the proposed project (i.e. use of public versus private lands, willing seller, etc.).

Figure 7-1: Top Ranked Parcels

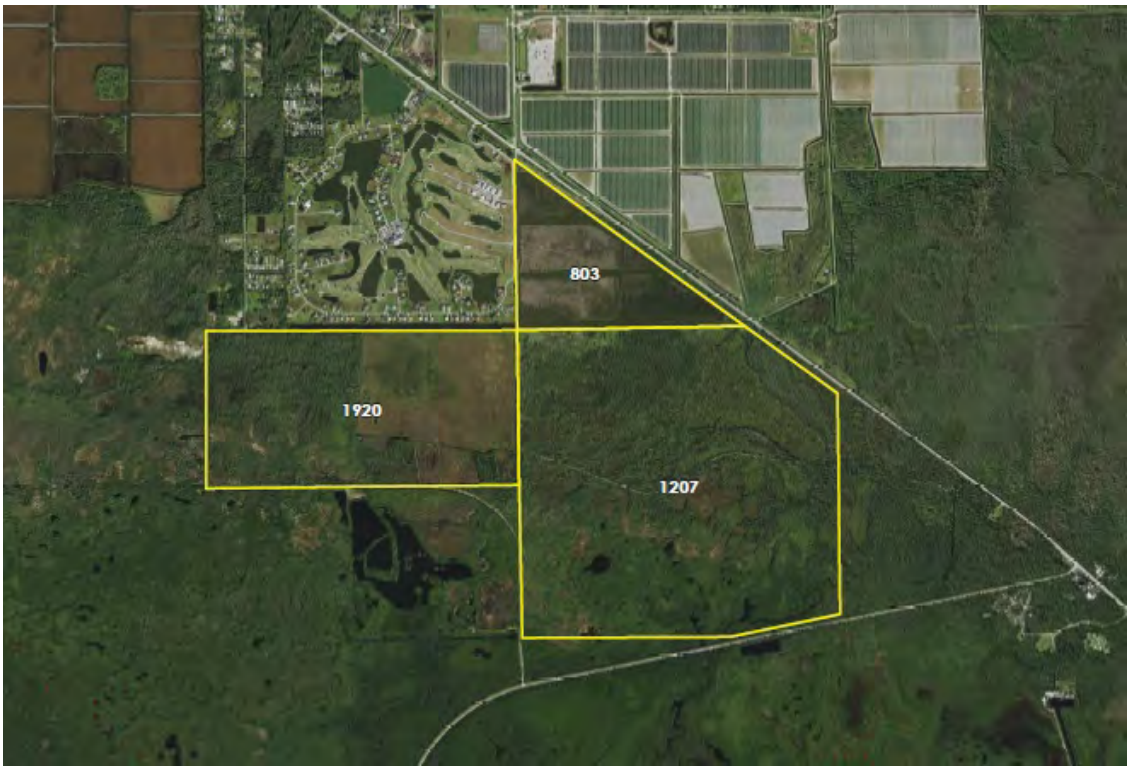

7.0 Results

During the course of this study, the property owner for Parcel Site 803 and the northern portion of Parcel Area 13 indicated that they are an unwilling seller making land acquisition infeasible outside of an eminent domain process. Pursuing acquisition through the eminent domain process is likely to contribute to significantly higher land costs. A representative for Parcel Site 1920, late in the course of this study, communicated a willingness to discuss the project further but did not indicate if they are a willing seller at this time. Parcel Site 1207 and the southern part of Parcel Area 13 are publicly owned and managed by the Collier-Seminole State Park. While no specific uses are identified in the Park's Unit Management Plan (UMP) for either parcel, some funding has been allocated for restoration of the 'bicycle seat' land and use of either area would require a revision to the UMP. The southern part of Parcel Area 13 also lies with the CERP and would require cooperation to remove this designation.

Each of the above conditions are unique to each parcel or parcel area and require further consideration at the policy making level by the South Florida Water Management District.

8.0 SUMMARY & ADDITIONAL CONSIDERATIONS

The overall purpose of the Picayune Watershed Water Quality Project is to reduce the discharge of nutrients to the downstream OFWs from existing surface water flows within the greater Picayune Watershed, including Belle Meade and agricultural and urban areas north of US 41 and west of the general focus area of this study, prior to mixing with the expected increased flows from the PSRP.

The initial stages of this project include both the Water Quality Feasibility Study (WQFS) and the Water Quality Site Analysis (WQSA). The purpose of the WQFS was to examine the feasibility of several water quality treatment options to improve water quality from existing and future flows prior to discharge to OFWs. The recommended treatment sequence presented in the Picayune Watershed Water Quality Feasibility Study (Stantec, 2021) was an initial sedimentation basin following by a series of free water/surface flow wetlands.

The purpose of the WQSA was to identify candidate parcels or parcel areas that could serve to host one or more of the water quality projects identified in the WQFS and provide a basis for comparative analysis among the candidate parcels to support site selection. Of the 1,935 parcels reviewed, three parcels (803, 1207, and 1920) have the potential to meet the intent of this project noting that each have their own unique benefits and challenges.

Additional considerations identified during the development of the Picayune Watershed Water Quality Siting Analysis Study:

- The use of modeling for this report was performed at a preliminary and conceptual level. Model inputs were consistently applied to each parcel to determine if the site location was appropriate and feasible. The final three parcels are all similarly situated and when compared on a per acre basis, would perform in a similar manner. This was the extent of which the modeling exercise was applied. Once a final parcel is selected, a more detailed modeling of the project design will be required which will address many of the TWG comments with regard to modeling and nutrient removal performance, water balance, discharge flows/concentrations, and overall impact to the water quality within the downstream OFWs.

- Consideration should be given to the use of a ±5-acre collection pond located on the southern part of Parcel Group 13 (Parcel ID 1206), as noted in **Section 6.2.5** of this report. While this land is both part of the Collier-Seminole State Park and within the CERP, the collection pond would provide storage to attenuate flow, facilitate sedimentation processes, and reduce the overall nutrient mass entering the treatment parcel. The collection pond located adjacent to US 41, would also minimize disturbance by providing a direct maintenance access point to the treatment element requiring the most maintenance. Furthermore, containing the majority of the sediment removal process to one accessible location, would support reductions in long term maintenance costs and improve the longevity of the downstream treatment sequences. This location is ideally suited for this purpose and should be a consideration as part of any project going forward.

- Consideration for the creation of a connected treatment solution, utilizing multiple parcels, may provide a larger mass removal of pollutants for the greater improvement of water quality to downstream OFWs. In this case, once the initial project is completed, additional modeling should be performed to determine if more treatment areas would result in effective treatment and significant nutrient removal to benefit downstream OFW's. This approach also carries the benefit of being able to monitor system performance after the new culverts are installed.

- Moving forward to complete the first phase of this project prior to the PSRP being fully operational should be considered as it's critical to improved water quality conditions for sensitive, downstream resources. Currently, the District anticipates the Miller Canal plugging to begin in the 2024-2025 dry season with all three PSRP pump stations online by the wet season in 2025.

- As noted by several TWG members, consideration for a monitoring and adaptive management plan should be included for any design adopted by the South Florida Water Management District. This plan should be developed in conjunction with the Picayune Strand Environmental Monitoring Plan.

- Also as noted by several TWG members, as part of the design and prior to implementation of a project, environmental studies and listed species surveys should be performed to fine-tune the design and minimize impacts both within the project area and downstream of the project's discharge.

- During this siting analysis project, the TWG was made aware of a potential project to remove nutrient rich sediment deposits from the US 41 drainage canal to improve downstream water quality. While not a part of this study, the District is examining the feasibility of conducting this sediment removal project to further reduce nutrients before this water enters the land areas south of US 41. If completed, this project would appear to supplement the water quality efforts outlined in this report.

Additional recommendations identified within the Picayune Watershed Water Quality Feasibility Study have been included in this study for reference and alignment:

- Implementation of a synoptic routine water quality monitoring program in the region to identify nutrient sources for possible implementation of source control efforts to reduce loading to the constructed water quality treatment system. Routine water quality monitoring should include both dry and wet weather events to fully capture potential contributions and assess overall loading scenarios.

- Local stakeholders, including both Public-Public and Public-Private Partnerships, pursue additional source control measures where appropriate through an effort to be conducted in parallel with the development of a water quality treatment system.

9.0 REFERENCES

Bays, J.S. and M. Bishop. 2014. Meeting multiple objectives in stormwater treatment at Freedom Park, Naples, FL. Florida Water Resources Journal, July 2014, pp 46-52.

Griffiths, L. 2017. Removal of nutrients from urban stormwater runoff by storm-pulsed and seasonally pulsed created wetlands in the subtropics. Master of Science Thesis, Florida Gulf Coast University. April 5, 2017.

Kadlec, R.H., & Wallace, S. 2009. Treatment Wetlands (second edition). CRC press. Taylor & Francis Group. Boca Raton, Florida, United States.

Kadlec. R.H. 2016. Large Constructed Wetlands for Phosphorus Control: A Review. Water, 2016, 8, 243-279.

South Florida Water Management District. 2020. Picayune Strand Restoration Project (PSRP) Water Quality Projections With "Southwestern Protective Levee" Feature. April 1, 2020.

State of Florida Department of Environmental Protection Division of Recreation and Parks. 2004. Collier-Seminole State Park Unit Management Plan.

Stantec, 2021. Picayune Watershed Water Quality Feasibility Study. South Florida Water Management District. March 2, 2021.

Wetland Solutions, Inc. 2012. Evaluation of Total Nitrogen Reduction Options for the C-43 Water Quality Treatment Area Test Facility. Prepared for the South Florida Water Management District. May 2012.

Appendix A INITIAL PARCEL MAP AND LIST



Stantec

Disclaimer: Stantec assumes no responsibility for data supplied in electronic format. The recipient accepts full responsibility for verifying the accuracy and completeness of the data. The recipient releases Stantec, its officers, employees, consultants and agents, from any and all claims arising in any way from the content or provision of the data.

Notes:
1. Coordinate System: NAD 1983 StatePlane Florida East FIPS 0901 Feet
2. Source data: Collier County, Stantec
3. Imagery: CCPA, 12/2021

PWWQ SITE ANALYSIS
PARCEL MAP OF STUDY AREA
December 2021

Stantec Consulting Services Inc.
777 S. Harbour Island Blvd. Suite 600
Tampa, FL 33602
tel 813.223.9500
fax 813.223.0009

N

0 500 1,000 Feet

Prepared by: D.G. 12/16/21

Full Initial Parcel List

Site ID Number	Acres	FLN	Description	NAME1	NAME2	NAME3
1	726.2	00751240009	CROPLAND SOIL CAPABILITY CLASS I	FFD LAND CO INC	315 NEW MARKET RD E	
2	5.0	44557680007	STATE, OTHER THAN MILITARY, FORESTS, PAR	TIITF /ST OF FL	% DNR DOUGLAS BLDG	3900 COMMONWEALTH BLVD
3	51.5	00763440004	GRAZING LAND SOIL CAPABILITY CLASS I	AGRESERVES INC	PO BOX 511196	
4	2.7	44556480004	STATE, OTHER THAN MILITARY, FORESTS, PAR	TIITF /ST OF FL	% DNR DOUGLAS BLDG	3900 COMMONWEALTH BLVD
5	2.3	44556440002	STATE, OTHER THAN MILITARY, FORESTS, PAR	TIITF /ST OF FL	% DNR DOUGLAS BLDG	3900 COMMONWEALTH BLVD
6	1.1	44556400000	STATE, OTHER THAN MILITARY, FORESTS, PAR	TIITF /ST OF FL	% DNR DOUGLAS BLDG	3900 COMMONWEALTH BLVD
7	1.1	44556360001	STATE, OTHER THAN MILITARY, FORESTS, PAR	TIITF /ST OF FL	% DNR DOUGLAS BLVD	3900 COMMONWEALTH BLVD
8	2.7	44556320009	STATE, OTHER THAN MILITARY, FORESTS, PAR	TIITF /ST OF FL	% DNR DOUGLAS BLDG	3900 COMMONWEALTH BLVD
9	5.0	44551200001	STATE, OTHER THAN MILITARY, FORESTS, PAR	TIITF /ST OF FL	% DEP DOUGLAS BLDG	3900 COMMONWEALTH BLVD
10	1.1	44551080001	STATE, OTHER THAN MILITARY, FORESTS, PAR	TIITF /ST OF FL	% DNR DOUGLAS BLDG	3900 COMMONWEALTH BLVD
11	1.1	44551120000	STATE, OTHER THAN MILITARY, FORESTS, PAR	TIITF /ST OF FL	% DNR DOUGLAS BLDG	3900 COMMONWEALTH BLVD
12	2.7	44551160002	STATE, OTHER THAN MILITARY, FORESTS, PAR	TIITF /ST OF FL	% DNR DOUGLAS BLDG	3900 COMMONWEALTH BLVD
13	2.7	44550080002	STATE, OTHER THAN MILITARY, FORESTS, PAR	TIITF /ST OF FL	% DNR DOUGLAS BLDG	3900 COMMONWEALTH BLVD
14	5.5	44550040000	STATE, OTHER THAN MILITARY, FORESTS, PAR	TIITF /ST OF FL	% DNR DOUGLAS BLDG	3900 COMMONWEALTH BLVD
15	36.0	00763400002	GRAZING LAND SOIL CAPABILITY CLASS I	TGL ENTERPRISES INC	C/O FARM OP	315 NEW MARKET RD E
16	17.0	00763560007	POULTRY, BEES, TROPICAL FISH, RABBITS, E	CRAFT, JAMES W	SALLY J CRAFT	3535 3RD AVE SW
17	16.0	00763320001	ACREAGE NOT ZONED AGRICULTURAL	BEIFUS JR, ANDREW	BARBARA B DRAYTON	81 BROOKLAWN DRIVE
18	8.1	00763840002	ACREAGE NOT ZONED AGRICULTURAL	CEMEX CONSTRUCTION MATERIALS	FLORIDA LLC	ATTN: SHARED SERVICES-AFS
19	7.5	00763600006	MINERAL PROCESSING, PHOSPHATE PROCESSING	SMYRNA READY MIX CONCRETE LLC	1136 2ND AVENUE NORTH	
20	5.0	00763680000	MIXED USE (STORE AND RESIDENT)	MOLOCZYJ ET AL, JOSEPH	2300 S PARK AVE	
21	708.7	00751440003	CROPLAND SOIL CAPABILITY CLASS I	WFA LAND CO INC	315 NEW MARKET RD E	
22	712.5	00751400001	STATE, OTHER THAN MILITARY, FORESTS, PAR	TIITF /ST OF FL	% DNR DOUGLAS BLDG	3900 COMMONWEALTH BLVD
23	5.7	00763280002	SINGLE FAMILY RESIDENTIAL	MOLOCZYJ ET AL, JOSEPH	2300 S PARK AVE	
24	5.6	00762320002	SINGLE FAMILY RESIDENTIAL	MCLAUGHLIN, JOHN T=& SANDRA L	ERIC T MCLAUGHLIN	3201 BAYSHORE AVE
25	84.3	00760360006	ACREAGE NOT ZONED AGRICULTURAL	HABITAT FOR HUMANITY	OF COLLIER COUNTY INC	11145 TAMIAMI TRL E
26	5.3	00763160009	SINGLE FAMILY RESIDENTIAL	PIKESH FLORIDA LAND TRUST	11053 RIGGS RD	
27	2.3	44553800001	STATE, OTHER THAN MILITARY, FORESTS, PAR	TIITF /ST OF FL	% DEP DOUGLAS BLDG	3900 COMMONWEALTH BLVD
28	2.3	44553280003	STATE, OTHER THAN MILITARY, FORESTS, PAR	TIITF /ST OF FL	% DNR DOUGLAS BLDG	3900 COMMONWEALTH BLVD
29	6.0	00763080008	ORNAMENTALS, MISC AGRICULTURAL	CARTWRIGHT, JAY=& JENNY	845 WHISKEY CREEK DR	
30	158.3	00759880005	CROPLAND SOIL CAPABILITY CLASS I	WFA LAND CO INC	315 NEW MARKET RD E	
31	2.5	00752920001	ACREAGE NOT ZONED AGRICULTURAL	MENDOZA, RICARDO	JUAN CARLOS RAMIREZ	2512 EMERALD DR
32	2.5	00753040003	ORNAMENTALS, MISC AGRICULTURAL	O DONNELL, ALBERT	4291 WILLIAMS RD	
33	5.0	00758040008	ORNAMENTALS, MISC AGRICULTURAL	O DONNELL, ALBERT	4291 WILLIAMS RD	
34	2.5	00758200000	SINGLE FAMILY RESIDENTIAL	HOFFER, MICHAEL	11021 LABRADOR LN	
35	2.5	00751600005	ORNAMENTALS, MISC AGRICULTURAL	O DONNELL, ALBERT	4291 WILLIAMS RD	
36	2.5	00752720007	ACREAGE NOT ZONED AGRICULTURAL	ODONNELL, ALBERT=& PATRICIA	4291 WILLIAMS RD	
37	10.0	00751680009	ORNAMENTALS, MISC AGRICULTURAL	O DONNELL, ALBERT	4291 WILLIAMS RD	
38	2.5	00752640006	ACREAGE NOT ZONED AGRICULTURAL	SETTLE, RICHARD	57 CENTRAL PARK DR	
39	2.5	00758920005	SINGLE FAMILY RESIDENTIAL	VELEZ, RAFAEL	9316 MARINO LANE	UNIT 107
40	1.2	44553560008	STATE, OTHER THAN MILITARY, FORESTS, PAR	TIITF /ST OF FL	% DNR DOUGLAS BLDG	3900 COMMONWEALTH BLVD
41	2.5	00756880008	ACREAGE NOT ZONED AGRICULTURAL	KINKAID ET AL, JEANNETTE	781 SAND RUN RD	
42	2.5	00751480005	ACREAGE NOT ZONED AGRICULTURAL	FINKELSTEIN, ROSELYN G	59-772 KAPUHI PLACE	
43	1.2	44553520006	STATE, OTHER THAN MILITARY, FORESTS, PAR	TIITF /ST OF FL	% DNR DOUGLAS BLDG	3900 COMMONWEALTH BLVD
44	2.5	00759480007	SINGLE FAMILY RESIDENTIAL	FEE, BILLY L	11020 LAFAYETTE LN	
45	5.0	00756680004	ACREAGE NOT ZONED AGRICULTURAL	MICALIZZI, PETER	CALLIE PARASCANDO	233 HARBOR PLACE N
46	2.5	00756640002	ORNAMENTALS, MISC AGRICULTURAL	WINDLE, ROY EUGENE	PO BOX 22092	
47	2.5	00752600004	ACREAGE NOT ZONED AGRICULTURAL	LANGE, BRIAN E	BARBARA L BECKETT	1794 AERO PL
48	1.2	44553680001	STATE, OTHER THAN MILITARY, FORESTS, PAR	TIITF /ST OF FL	% DNR DOUGLAS BLDG	3900 COMMONWEALTH BLVD
49	1.2	44553480007	STATE, OTHER THAN MILITARY, FORESTS, PAR	TIITF /ST OF FL	% DNR DOUGLAS BLDG	3900 COMMONWEALTH BLVD
50	1.2	44553600007	STATE, OTHER THAN MILITARY, FORESTS, PAR	TIITF /ST OF FL	% DNR DOUGLAS BLDG	3900 COMMONWEALTH BLVD
51	1.2	44553400003	STATE, OTHER THAN MILITARY, FORESTS, PAR	TIITF /ST OF FL	% DEP DOUGLAS BLDG	3900 COMMONWEALTH BLVD
52	4.8	00761320003	SINGLE FAMILY RESIDENTIAL	THOMPSON, ERNEST F=& LUCILLE	11081 TRINITY PL	
53	4.9	00763000004	SINGLE FAMILY RESIDENTIAL	SCOTT, DOREEN ANN	VIVIAN FERRELL	11080 TRINITY PL
54	1.6	44553640009	STATE, OTHER THAN MILITARY, FORESTS, PAR	TIITF /ST OF FL	% DNR DOUGLAS BLDG	3900 COMMONWEALTH BLVD
55	1.6	44553440005	STATE, OTHER THAN MILITARY, FORESTS, PAR	TIITF /ST OF FL	% DNR DOUGLAS BLDG	3900 COMMONWEALTH BLVD
56	5.9	00763040006	ACREAGE NOT ZONED AGRICULTURAL	CARTWRIGHT, JAY=& JENNY	845 WHISKEY CREEK DR	
57	2.5	00752840000	ACREAGE NOT ZONED AGRICULTURAL	KRAKOWSKI, MARK	42127 ASH AVENUE	
58	0.6	00755000009	ACREAGE NOT ZONED AGRICULTURAL	UNITED REALTY LLC	13379 KENT ST	
59	0.6	00754960001	ACREAGE NOT ZONED AGRICULTURAL	CASTILLO, IMELDA=& FAUSTO	5454 TEXAS AVE	
60	2.5	00758080000	ORNAMENTALS, MISC AGRICULTURAL	O DONNELL, ALBERT	4291 WILLIAMS RD	
61	2.5	00752440002	ORNAMENTALS, MISC AGRICULTURAL	O DONNELL, ALBERT S	4291 WILLIAMS RD	
62	2.5	00757400005	ACREAGE NOT ZONED AGRICULTURAL	GONZALEZ, MATIAS NAJERA	SANDRA L BUSTOS DE NAJERA	PO BOX 366
63	2.3	45298480002	STATE, OTHER THAN MILITARY, FORESTS, PAR	TIITF /ST OF FL	% DNR DOUGLAS BLDG	3900 COMMONWEALTH BLVD
64	1.1	45298520001	STATE, OTHER THAN MILITARY, FORESTS, PAR	TIITF /ST OF FL	% DNR DOUGLAS BLDG	3900 COMMONWEALTH BLVD
65	1.6	45298440000	STATE, OTHER THAN MILITARY, FORESTS, PAR	TIITF /ST OF FL	% DNR DOUGLAS BLDG	3900 COMMONWEALTH BLVD
66	1.6	45296720007	STATE, OTHER THAN MILITARY, FORESTS, PAR	TIITF /ST OF FL	% DNR DOUGLAS BLDG	3900 COMMONWEALTH BLVD
67	1.1	45296640006	STATE, OTHER THAN MILITARY, FORESTS, PAR	TIITF /ST OF FL	% DNR DOUGLAS BLDG	3900 COMMONWEALTH BLVD
68	2.3	45296680008	STATE, OTHER THAN MILITARY, FORESTS, PAR	TIITF /ST OF FL	% DNR DOUGLAS BLDG	3900 COMMONWEALTH BLVD
69	5.0	00751520004	ACREAGE NOT ZONED AGRICULTURAL	GLOVER, SUSAN J	4479 26TH PL SW	
70	1.1	45296560005	STATE, OTHER THAN MILITARY, FORESTS, PAR	TIITF /ST OF FL	% DNR DOUGLAS BLDG	3900 COMMONWEALTH BLVD
71	1.1	45296600004	STATE, OTHER THAN MILITARY, FORESTS, PAR	TIITF /ST OF FL	% DNR DOUGLAS BLDG	3900 COMMONWEALTH BLVD
72	2.7	45296520003	STATE, OTHER THAN MILITARY, FORESTS, PAR	TIITF /ST OF FL	% DEP DOUGLAS BLDG	3900 COMMONWEALTH BLVD
73	2.5	00754680006	SINGLE FAMILY RESIDENTIAL	ARREDONDO, CARLOS=& RACHEL	PO BOX 1294	
74	2.8	45294400002	STATE, OTHER THAN MILITARY, FORESTS, PAR	TIITF /ST OF FL	% DNR DOUGLAS BLDG	3900 COMMONWEALTH BLVD
75	2.5	00759200009	ACREAGE NOT ZONED AGRICULTURAL	NAUERT, LORIDA L	410 PERIWINKLE WAY	
76	1.6	45294320001	STATE, OTHER THAN MILITARY, FORESTS, PAR	TIITF /ST OF FL	% DNR DOUGLAS BLDG	3900 COMMONWEALTH BLVD

Full Initial Parcel List

Site ID Number	Acres	FLN	Description	NAME1	NAME2	NAME3
77	2.5	00756920007	SINGLE FAMILY RESIDENTIAL	MAINES, JOSHUA	11071 LAFAYETTE LN	
78	2.5	00756520009	ACREAGE NOT ZONED AGRICULTURAL	FEE, MICHAEL A=& JEANNETTE E	11020 LAFAYETTE LN	
79	2.7	45292080000	STATE, OTHER THAN MILITARY, FORESTS, PAR	TIITF /ST OF FL	% DNR DOUGLAS BLDG	3900 COMMONWEALTH BLVD
80	2.3	45292040008	STATE, OTHER THAN MILITARY, FORESTS, PAR	TIITF /ST OF FL	% DEP DOUGLAS BLDG	3900 COMMONWEALTH BLVD
81	2.3	45292000006	STATE, OTHER THAN MILITARY, FORESTS, PAR	TIITF /ST OF FL	% DNR DOUGLAS BLDG	3900 COMMONWEALTH BLVD
82	2.5	00759240001	ORNAMENTALS, MISC AGRICULTURAL	OWEN, JOHN E	11070 LAGER LN	
83	2.7	45291960008	STATE, OTHER THAN MILITARY, FORESTS, PAR	TIITF /ST OF FL	% DNR DOUGLAS BLDG	3900 COMMONWEALTH BLVD
84	2.7	45290400006	STATE, OTHER THAN MILITARY, FORESTS, PAR	TIITF /ST OF FL	% DNR DOUGLAS BLDG	3900 COMMONWEALTH BLVD
85	1.1	45290360007	STATE, OTHER THAN MILITARY, FORESTS, PAR	TIITF /ST OF FL	% DNR DOUGLAS BLDG	3900 COMMONWEALTH BLVD
86	2.5	00755800005	ACREAGE NOT ZONED AGRICULTURAL	AMADO LAWN SERVICE & SON INC	5326 MARTIN ST	
87	1.1	45290440008	STATE, OTHER THAN MILITARY, FORESTS, PAR	TIITF /ST OF FL	% DNR DOUGLAS BLDG	3900 COMMONWEALTH BLVD
88	3.4	45290320005	STATE, OTHER THAN MILITARY, FORESTS, PAR	TIITF /ST OF FL	% DNR DOUGLAS BLDG	3900 COMMONWEALTH BLVD
89	1.2	45294200008	STATE, OTHER THAN MILITARY, FORESTS, PAR	TIITF /ST OF FL	% DNR DOUGLAS BLDG	3900 COMMONWEALTH BLVD
90	1.1	00763882507	VACANT COMMERCIAL	NAPLES BIG CYPRESS INDUSTRIAL	PARK CONDO ASSOCIATION INC	C/O RESORT MANAGEMENT
91	0.6	00755040001	ACREAGE NOT ZONED AGRICULTURAL	PRALL, JOSEPHINE V	CHRISTOPHER G PRALL	2102 BROAD PLUM LN
92	0.6	00754920009	ACREAGE NOT ZONED AGRICULTURAL	KELLEY, KIMBERLY	7211 RADNOR RD	
93	4.8	00760800003	POULTRY, BEES, TROPICAL FISH, RABBITS, E	OKENKA, MAREK	LENKA OKENKOVA	11141 TRINITY PL
94	2.3	45294360003	STATE, OTHER THAN MILITARY, FORESTS, PAR	TIITF /ST OF FL	% DNR DOUGLAS BLDG	3900 COMMONWEALTH BLVD
95	1.2	45294240000	STATE, OTHER THAN MILITARY, FORESTS, PAR	TIITF /ST OF FL	% DNR DOUGLAS BLDG	3900 COMMONWEALTH BLVD
96	4.9	00760720002	ACREAGE NOT ZONED AGRICULTURAL	JIMENEZ JR, SALVADOR	3180 THOMASSON DR APT B	
97	1.2	45294280002	STATE, OTHER THAN MILITARY, FORESTS, PAR	TIITF /ST OF FL	% DNR DOUGLAS BLDG	3900 COMMONWEALTH BLVD
98	2.5	00755280007	SINGLE FAMILY RESIDENTIAL	SHERER, DONALD S	11140 SIX LS FARM RD	
99	2.5	00755320006	SINGLE FAMILY RESIDENTIAL	RAMOS, CARLOS	11141 LAAKSO LN	
100	2.5	00758960007	ORNAMENTALS, MISC AGRICULTURAL	O DONNELL, ALBERT S	4291 WILLIAMS RD	
101	2.5	00759000005	ORNAMENTALS, MISC AGRICULTURAL	O DONNELL, ALBERT=& PATRICIA	4291 WILLIAMS RD	
102	7.5	00754840008	ACREAGE NOT ZONED AGRICULTURAL	MIRABILE, JAMES=& CORINNE	608 LAKEWOOD CT	
103	2.5	00757520008	ACREAGE NOT ZONED AGRICULTURAL	O'DONNELL, ALBERT=& PATRICIA	4291 WILLIAMS RD	
104	4.8	00760640001	SINGLE FAMILY RESIDENTIAL	SNYDER, MICHAEL E=& CYNTHIA D	11140 RIGGS RD	
105	2.5	00757480009	ACREAGE NOT ZONED AGRICULTURAL	KEYSER, DAVID	WILLIAM KEYSER	255 CAYS DR # 2005
106	2.5	00755360008	ACREAGE NOT ZONED AGRICULTURAL	FAREK, TODD J	PO BOX 2527	
107	1.2	45294480006	STATE, OTHER THAN MILITARY, FORESTS, PAR	TIITF /ST OF FL	% DNR DOUGLAS BLDG	3900 COMMONWEALTH BLVD
108	2.5	00759120008	SINGLE FAMILY RESIDENTIAL	REICHARD, NANCY D	120 PEARL ST	
109	2.5	00759520006	ACREAGE NOT ZONED AGRICULTURAL	DOWNS, NICHOLAS	11515 LAERTES LN	
110	1.2	45294160009	STATE, OTHER THAN MILITARY, FORESTS, PAR	TIITF /ST OF FL	% DNR DOUGLAS BLDG	3900 COMMONWEALTH BLVD
111	2.5	00758240002	ACREAGE NOT ZONED AGRICULTURAL	WAHL, STEPHEN F	900 SYCAMORE CT	
112	2.5	00759600007	ACREAGE NOT ZONED AGRICULTURAL	COMPEAN, ALFONSO	VERONICA A COMPEAN	2725 BARRETT AVE
113	5.0	00755760006	ACREAGE NOT ZONED AGRICULTURAL	MANG, WOLFGANG	BURGSTRASSE 39	
114	2.5	00759280003	ORNAMENTALS, MISC AGRICULTURAL	BREWTON, JOSEPH WARREN	DIANE COLLINS	11170 LAGER LN
115	2.5	00752680008	ACREAGE NOT ZONED AGRICULTURAL	DEWRELL, TRACEY=& MARA	336 S ESPLANADE	
116	1.2	45294520005	STATE, OTHER THAN MILITARY, FORESTS, PAR	TIITF /ST OF FL	% DEP DOUGLAS BLDG	3900 COMMONWEALTH BLVD
117	5.0	00763640008	OPEN STORAGE, NEW AND USED BUILDING SUPP	LEVY NAPLES HOLDING LLC	4131 W HALLANDALE BEACH BLVD	
118	1.2	45294080008	STATE, OTHER THAN MILITARY, FORESTS, PAR	TIITF /ST OF FL	% DNR DOUGLAS BLDG	3900 COMMONWEALTH BLVD
119	2.8	45294440004	STATE, OTHER THAN MILITARY, FORESTS, PAR	TIITF /ST OF FL	% DNR DOUGLAS BLDG	3900 COMMONWEALTH BLVD
120	2.8	45294120007	STATE, OTHER THAN MILITARY, FORESTS, PAR	TIITF /ST OF FL	% DNR DOUGLAS BLDG	3900 COMMONWEALTH BLVD
121	4.8	00761960007	MOBILE HOMES	MORENO, IRMA	THOMAS ZAMARRIPA	14537 SONOMA BLVD
122	4.6	00763200008	SINGLE FAMILY RESIDENTIAL	JIMENEZ, SALVADOR R	ROSA MARIA BACA	MARISOL JIMENEZ
123	5.0	00754760007	ACREAGE NOT ZONED AGRICULTURAL	NAJERA, MATIAS	SANDRA L BUSTOS DE NAJERA	PO BOX 366
124	2.5	00758280004	PARKING LOTS, MOBILE HOME PARKS	BLUE THIN LINE GROUP LLC	6424 MILK WAGON LN	
125	2.5	00758120009	ORNAMENTALS, MISC AGRICULTURAL	O DONNELL, ALBERT	4291 WILLIAMS RD	
126	5.6	00763240000	SINGLE FAMILY RESIDENTIAL	MCNEIL, KENNETH ALAN	1889 BUFFUM LAKE TRAIL	
127	7.5	00754880000	ACREAGE NOT ZONED AGRICULTURAL	ZINGG, JENNIFER	JOHN C SAPORITO III	SUSANNE IMMELL
128	0.7	00763280400	ACREAGE NOT ZONED AGRICULTURAL	CHRISTONI INVESTMENT GROUP INC	20315 SW 1 ST	
129	5.0	00751720008	ACREAGE NOT ZONED AGRICULTURAL	PEREA, ERICKA	4078 FULL MOON CT	
130	1.1	45298400008	STATE, OTHER THAN MILITARY, FORESTS, PAR	TIITF /ST OF FL	% DNR DOUGLAS BLDG	3900 COMMONWEALTH BLVD
131	1.1	45298360009	STATE, OTHER THAN MILITARY, FORESTS, PAR	TIITF /ST OF FL	% DEP DOUGLAS BLDG	3900 COMMONWEALTH BLVD
132	1.6	45298280008	STATE, OTHER THAN MILITARY, FORESTS, PAR	TIITF /ST OF FL	% DNR DOUGLAS BLDG	3900 COMMONWEALTH BLVD
133	1.6	45296800008	STATE, OTHER THAN MILITARY, FORESTS, PAR	TIITF /ST OF FL	% DNR DOUGLAS BLDG	3900 COMMONWEALTH BLVD
134	1.1	45296760009	STATE, OTHER THAN MILITARY, FORESTS, PAR	TIITF /ST OF FL	% DNR DOUGLAS BLDG	3900 COMMONWEALTH BLVD
135	2.3	45296840000	STATE, OTHER THAN MILITARY, FORESTS, PAR	TIITF /ST OF FL	% DNR DOUGLAS BLDG	3900 COMMONWEALTH BLVD
136	2.3	45296400000	STATE, OTHER THAN MILITARY, FORESTS, PAR	TIITF /ST OF FL	% DNR DOUGLAS BLDG	3900 COMMONWEALTH BLVD
137	5.0	00751560006	ACREAGE NOT ZONED AGRICULTURAL	OLIVER, PATRICIA G	JAMES OLIVER	6067 QUESTA VERDE
138	1.1	45296480004	STATE, OTHER THAN MILITARY, FORESTS, PAR	TIITF /ST OF FL	% DEP DOUGLAS BLDG	3900 COMMONWEALTH BLVD
139	1.6	45296440002	STATE, OTHER THAN MILITARY, FORESTS, PAR	TIITF /ST OF FL	% DNR DOUGLAS BLDG	3900 COMMONWEALTH BLVD
140	1.6	45294560007	STATE, OTHER THAN MILITARY, FORESTS, PAR	TIITF /ST OF FL	% DNR DOUGLAS BLDG	3900 COMMONWEALTH BLVD
141	7.5	00757200001	ACREAGE NOT ZONED AGRICULTURAL	FPF LLC	8204 LOWBANK DR	
142	1.6	45293960006	STATE, OTHER THAN MILITARY, FORESTS, PAR	TIITF /ST OF FL	% DNR DOUGLAS BLDG	3900 COMMONWEALTH BLVD
143	2.5	00759440005	ACREAGE NOT ZONED AGRICULTURAL	HUBBLE, FAYE H	RALPH J HUBBLE JR	6600 BEACH RESORT DR APT 11
144	2.5	00756760005	ACREAGE NOT ZONED AGRICULTURAL	KINKAID ET AL, JEANNETTE	781 SAND RUN RD	
145	2.7	45292120009	STATE, OTHER THAN MILITARY, FORESTS, PAR	TIITF /ST OF FL	% DNR DOUGLAS BLDG	3900 COMMONWEALTH BLVD
146	1.1	45292160001	STATE, OTHER THAN MILITARY, FORESTS, PAR	TIITF /ST OF FL	% DNR DOUGLAS BLDG	3900 COMMONWEALTH BLVD
147	1.1	45292200000	STATE, OTHER THAN MILITARY, FORESTS, PAR	TIITF /ST OF FL	% DNR DOUGLAS BLDG	3900 COMMONWEALTH BLVD
148	1.1	45291840005	STATE, OTHER THAN MILITARY, FORESTS, PAR	TIITF /ST OF FL	% DNR DOUGLAS BLDG	3900 COMMONWEALTH BLVD
149	1.1	45291920006	STATE, OTHER THAN MILITARY, FORESTS, PAR	TIITF /ST OF FL	% DNR DOUGLAS BLDG	3900 COMMONWEALTH BLVD
150	2.7	45291880007	STATE, OTHER THAN MILITARY, FORESTS, PAR	TIITF /ST OF FL	% DNR DOUGLAS BLDG	3900 COMMONWEALTH BLVD
151	5.0	00754560003	ACREAGE NOT ZONED AGRICULTURAL	STANOVICH, ROBERT	13022 COUNTRY TRL	
152	2.7	45290520009	STATE, OTHER THAN MILITARY, FORESTS, PAR	TIITF /ST OF FL	% DNR DOUGLAS BLDG	3900 COMMONWEALTH BLVD

Full Initial Parcel List

Site ID Number	Acres	FLN	Description	NAME1	NAME2	NAME3
153	2.3	45290480000	STATE, OTHER THAN MILITARY, FORESTS, PAR	TIITF /ST OF FL	% DNR DOUGLAS BLDG	3900 COMMONWEALTH BLVD
154	2.5	00758840004	SINGLE FAMILY RESIDENTIAL	TREVINO, RAMIRO	11175 TOMATO RD	
155	3.7	45290280006	STATE, OTHER THAN MILITARY, FORESTS, PAR	TIITF /ST OF FL	% DNR DOUGLAS BLDG	3900 COMMONWEALTH BLVD
156	4.1	00763120007	SINGLE FAMILY RESIDENTIAL	FARM OP INC	PO BOX 3088	
157	0.9	00763880208	ACREAGE NOT ZONED AGRICULTURAL	C & S LAND HOLDINGS II LLC	2602 SE 28TH ST	
158	1.2	45294640008	STATE, OTHER THAN MILITARY, FORESTS, PAR	TIITF /ST OF FL	% DNR DOUGLAS BLDG	3900 COMMONWEALTH BLVD
159	1.2	45294000004	STATE, OTHER THAN MILITARY, FORESTS, PAR	TIITF /ST OF FL	% DNR DOUGLAS BLDG	3900 COMMONWEALTH BLVD
160	1.2	45294560007	STATE, OTHER THAN MILITARY, FORESTS, PAR	TIITF /ST OF FL	% DNR DOUGLAS BLDG	3900 COMMONWEALTH BLVD
161	4.8	00762520006	ORNAMENTALS, MISC AGRICULTURAL	RODINSKY, PAUL L=& PATRICIA E	11231 TRINITY PL	
162	1.2	45293920004	STATE, OTHER THAN MILITARY, FORESTS, PAR	TIITF /ST OF FL	% DNR DOUGLAS BLDG	3900 COMMONWEALTH BLVD
163	4.9	00762560008	SINGLE FAMILY RESIDENTIAL	SOTO, JULIO=& PATRICIA P	11230 TRINITY PL	
164	1.2	45294600006	STATE, OTHER THAN MILITARY, FORESTS, PAR	TIITF /ST OF FL	% DNR DOUGLAS BLDG	3900 COMMONWEALTH BLVD
165	1.2	45294040006	STATE, OTHER THAN MILITARY, FORESTS, PAR	TIITF /ST OF FL	% DNR DOUGLAS BLDG	3900 COMMONWEALTH BLVD
166	0.9	00763880101	ACREAGE NOT ZONED AGRICULTURAL	ALLTEL COMMUNICATIONS INC	PO BOX 2549	
167	2.5	00753000001	SINGLE FAMILY RESIDENTIAL	DIAZ, BELKIS	11244 SIX LS FARM RD	
168	2.5	00757440007	ACREAGE NOT ZONED AGRICULTURAL	KINKAID ET AL, JEANETTE	781 SAND RUN RD	
169	2.5	00755080003	ACREAGE NOT ZONED AGRICULTURAL	BLUE THIN LINE GROUP LLC	6424 MILK WAGON LN	
170	2.5	00751760000	ACREAGE NOT ZONED AGRICULTURAL	NOGUEDA, DANIEL	24 PECAN STREET	
171	5.6	00763280206	ACREAGE NOT ZONED AGRICULTURAL	GRANDE, JOE	6454 WAVERLY GREEN WAY	
172	4.7	00760560000	SINGLE FAMILY RESIDENTIAL	OHANA STRAND LLC	1230 LUDLAM CT	
173	2.5	00757240003	ACREAGE NOT ZONED AGRICULTURAL	PEREA, ERICKA	4078 FULL MOON CT	
174	2.5	00757280005	ACREAGE NOT ZONED AGRICULTURAL	AYALA, JUAN CARLOS	ERICKA PEREA	4078 FULL MOON CT
175	5.0	00757160002	ACREAGE NOT ZONED AGRICULTURAL	OBREGON, PAULA	JOEL OBREGON	298 CAPRI BLVD
176	1.2	45294680000	STATE, OTHER THAN MILITARY, FORESTS, PAR	TIITF /ST OF FL	% DNR DOUGLAS BLDG	3900 COMMONWEALTH BLVD
177	1.2	45293840003	STATE, OTHER THAN MILITARY, FORESTS, PAR	TIITF /ST OF FL	% DNR DOUGLAS BLDG	3900 COMMONWEALTH BLVD
178	2.5	00756720003	ORNAMENTALS, MISC AGRICULTURAL	O DONNELL, ALBERT S	PATRICIA E O DONNELL	4291 WILLIAMS RD
179	5.0	00756800004	ACREAGE NOT ZONED AGRICULTURAL	KINKAID ET AL, JEANNETTE	781 SAND RUN RD	
180	2.5	00754520001	ACREAGE NOT ZONED AGRICULTURAL	SAMBUCO ETAL, ANTHONY	7118 VISTA WAY	
181	1.2	45294720009	STATE, OTHER THAN MILITARY, FORESTS, PAR	TIITF /ST OF FL	% DNR DOUGLAS BLDG	3900 COMMONWEALTH BLVD
182	1.2	45293880005	STATE, OTHER THAN MILITARY, FORESTS, PAR	TIITF /ST OF FL	% DNR DOUGLAS BLDG	3900 COMMONWEALTH BLVD
183	1.2	00763760001	ACREAGE NOT ZONED AGRICULTURAL	MCCARTHY, BARBARA JOYCE	523 101ST AVE N	
184	2.8	00763880004	OPEN STORAGE, NEW AND USED BUILDING SUPP	MCCARTHY, BARBARA JOYCE	600 NEAPOLITAN WAY APT 240	
185	2.8	45294760001	STATE, OTHER THAN MILITARY, FORESTS, PAR	TIITF /ST OF FL	% DEP DOUGLAS BLDG	3900 COMMONWEALTH BLVD
186	1.2	45293760002	STATE, OTHER THAN MILITARY, FORESTS, PAR	TIITF /ST OF FL	% DNR DOUGLAS BLDG	3900 COMMONWEALTH BLVD
187	4.8	00761880006	SINGLE FAMILY RESIDENTIAL	KERWIN, WALTER S	772 PLANTATION CT	
188	4.9	00760680003	ACREAGE NOT ZONED AGRICULTURAL	RIMES FAMILY LLC	80 LEE TER	
189	1.6	45293800001	STATE, OTHER THAN MILITARY, FORESTS, PAR	TIITF /ST OF FL	% DNR DOUGLAS BLDG	3900 COMMONWEALTH BLVD
190	2.5	00752880002	ACREAGE NOT ZONED AGRICULTURAL	PEREZ, ESPERANZA	2196 46TH ST SW	
191	2.5	00752800008	ACREAGE NOT ZONED AGRICULTURAL	RAMOS JR, CARLOS JESUS	11141 LAAKSO LN	
192	2.5	00752760009	SINGLE FAMILY RESIDENTIAL	DINGER JR, KEVIN LANCE	11280 LAAKSO LN	
193	5.0	00759840003	ACREAGE NOT ZONED AGRICULTURAL	GOODLAND FRUIT & HONEY CO LLC	935 BEACHCOMBER LN	
194	2.5	00758160001	ACREAGE NOT ZONED AGRICULTURAL	NOGUEDA, DANIEL	24 PECAN STREET	
195	5.0	00755440009	ACREAGE NOT ZONED AGRICULTURAL	HAMERNIK, DANIEL=& KIMBERLY	45 CARLETON PL	
196	1.1	45298160005	STATE, OTHER THAN MILITARY, FORESTS, PAR	TIITF /ST OF FL	% DNR DOUGLAS BLDG	3900 COMMONWEALTH BLVD
197	1.1	45298200004	STATE, OTHER THAN MILITARY, FORESTS, PAR	TIITF /ST OF FL	DEPT OF AG/FORESTRY	GOLDEN GATE ST FOREST
198	1.6	45298240006	STATE, OTHER THAN MILITARY, FORESTS, PAR	TIITF /ST OF FL	% DNR DOUGLAS BLDG	3900 COMMONWEALTH BLVD
199	10.0	00755400007	ACREAGE NOT ZONED AGRICULTURAL	KEPLER, PHYLLIS J	6905 JOHN RD	
200	1.6	45296880002	STATE, OTHER THAN MILITARY, FORESTS, PAR	TIITF /ST OF FL	% DNR DOUGLAS BLDG	3900 COMMONWEALTH BLVD
201	1.1	45296960003	STATE, OTHER THAN MILITARY, FORESTS, PAR	TIITF /ST OF FL	% DNR DOUGLAS BLDG	3900 COMMONWEALTH BLVD
202	2.3	45296920001	STATE, OTHER THAN MILITARY, FORESTS, PAR	TIITF /ST OF FL	% DNR DOUGLAS BLDG	3900 COMMONWEALTH BLVD
203	2.3	45296360001	STATE, OTHER THAN MILITARY, FORESTS, PAR	TIITF /ST OF FL	% DNR DOUGLAS BLDG	3900 COMMONWEALTH BLVD
204	2.7	45296320009	STATE, OTHER THAN MILITARY, FORESTS, PAR	TIITF /ST OF FL	% DNR DOUGLAS BLDG	3900 COMMONWEALTH BLVD
205	1.2	45294800000	STATE, OTHER THAN MILITARY, FORESTS, PAR	TIITF /ST OF FL	% DNR DOUGLAS BLDG	3900 COMMONWEALTH BLVD
206	2.0	00759800001	SINGLE FAMILY RESIDENTIAL	OBREGON, PAULA C	298 CAPRI BLVD	
207	2.0	00759360004	ACREAGE NOT ZONED AGRICULTURAL	OBREGON, PAULA C	298 CAPRI BLVD	
208	2.8	45293640009	STATE, OTHER THAN MILITARY, FORESTS, PAR	TIITF /ST OF FL	% DNR DOUGLAS BLDG	3900 COMMONWEALTH BLVD
209	2.5	00756600000	ACREAGE NOT ZONED AGRICULTURAL	FPF LLC	8204 LOWBANK DR	
210	2.5	00757040009	ACREAGE NOT ZONED AGRICULTURAL	LOPEZ, RAFAEL MONTANEZ	560 SOUTHWEST BLVD	
211	2.7	45292280004	STATE, OTHER THAN MILITARY, FORESTS, PAR	TIITF /ST OF FL	% DNR DOUGLAS BLDG	3900 COMMONWEALTH BLVD
212	2.3	45292240002	STATE, OTHER THAN MILITARY, FORESTS, PAR	TIITF /ST OF FL	% DNR DOUGLAS BLDG	3900 COMMONWEALTH BLVD
213	1.1	45291800003	STATE, OTHER THAN MILITARY, FORESTS, PAR	TIITF /ST OF FL	% DNR DOUGLAS BLDG	3900 COMMONWEALTH BLVD
214	2.5	00756840006	ACREAGE NOT ZONED AGRICULTURAL	KINKAID ET AL, JEANNETTE	781 SAND RUN RD	
215	1.1	45291720002	STATE, OTHER THAN MILITARY, FORESTS, PAR	TIITF /ST OF FL	% DNR DOUGLAS BLDG	3900 COMMONWEALTH BLVD
216	2.7	45291760004	STATE, OTHER THAN MILITARY, FORESTS, PAR	TIITF /ST OF FL	% DNR DOUGLAS BLDG	3900 COMMONWEALTH BLVD
217	1.6	45290600000	STATE, OTHER THAN MILITARY, FORESTS, PAR	TIITF /ST OF FL	% DNR DOUGLAS BLDG	3900 COMMONWEALTH BLVD
218	2.5	00756480000	ACREAGE NOT ZONED AGRICULTURAL	HEFFERNAN, MURRAY D=& DIANA A	424 WOODROW ST NE	
219	1.1	45290560001	STATE, OTHER THAN MILITARY, FORESTS, PAR	TIITF /ST OF FL	% DEP DOUGLAS BLDG	3900 COMMONWEALTH BLVD
220	2.3	45290640002	STATE, OTHER THAN MILITARY, FORESTS, PAR	TIITF /ST OF FL	DEPT OF AG/FORESTRY	GOLDEN GATE ST FOREST
221	3.9	45290240004	STATE, OTHER THAN MILITARY, FORESTS, PAR	TIITF /ST OF FL	% DNR DOUGLAS BLDG	3900 COMMONWEALTH BLVD
222	2.5	00759680001	ACREAGE NOT ZONED AGRICULTURAL	PAGAN LIVING TRUST	8255 STRASBURG RD	
223	1.2	45294880004	STATE, OTHER THAN MILITARY, FORESTS, PAR	TIITF /ST OF FL	% DNR DOUGLAS BLDG	3900 COMMONWEALTH BLVD
224	5.6	00760600009	WAREHOUSING, DISTRIBUTION TERMINALS, TRU	THOMPSON, LESLIE C	2201 46TH ST SW	
225	2.8	45294840002	STATE, OTHER THAN MILITARY, FORESTS, PAR	TIITF /ST OF FL	% DNR DOUGLAS BLDG	3900 COMMONWEALTH BLVD
226	4.7	00761080000	MULTI-FAMILY LESS THAN 10 UNIT	BARAJAS, RAFAEL	11321 TRINITY PL	
227	4.9	00761920005	SINGLE FAMILY RESIDENTIAL	RODRIGUEZ, JOSE A=& WANDA C	11330 TRINITY PL	
228	1.1	45293720000	STATE, OTHER THAN MILITARY, FORESTS, PAR	TIITF /ST OF FL	DEPT OF AG/FORESTRY	GOLDEN GATE ST FOREST

Full Initial Parcel List

Site ID Number	Acres	FLN	Description	NAME1	NAME2	NAME3
229	1.2	45293680001	STATE, OTHER THAN MILITARY, FORESTS, PAR	TIITF /ST OF FL	% DNR DOUGLAS BLDG	3900 COMMONWEALTH BLVD
230	9.2	00763800000	MIXED USE (STORE AND RESIDENT)	CEMEX CONSTRCTN MALT FL LLC	ATTN: SHARED SERVICES-AFS	1501 BELVEDERE RD
231	5.0	00752960003	ACREAGE NOT ZONED AGRICULTURAL	ELAH HOLDINGS LLC	2590 GOLDEN GATE PKWY STE 106	
232	4.7	00762480007	ORNAMENTALS, MISC AGRICULTURAL	KRIST, KEVIN	CAROL KRIST	11360 RIGGS RD
233	2.5	00755680005	SINGLE FAMILY RESIDENTIAL	NIETO, HERMINIA GUTIERREZ	11345 LAAKSO LN	
234	2.5	00751640007	ACREAGE NOT ZONED AGRICULTURAL	SANCHEZ, CRECENCIO	5426 SHOLTZ ST	
235	2.5	00757320004	ACREAGE NOT ZONED AGRICULTURAL	SANCHEZ, J MARCOS R	732 DOWNER AVE S	
236	2.5	00755560002	ACREAGE NOT ZONED AGRICULTURAL	ROONEY, DENIS J	105 CLUBHOUSE DR #D-154	
237	5.1	45294920003	STATE, OTHER THAN MILITARY, FORESTS, PAR	TIITF /ST OF FL	% DNR DOUGLAS BLDG	3900 COMMONWEALTH BLVD
238	2.5	00758880006	ACREAGE NOT ZONED AGRICULTURAL	CISNEROS JR, JAIME	JANIE B CERVANTES	17001 MORGAN DR
239	2.5	00759640009	SINGLE FAMILY RESIDENTIAL	REYNOLDS, BRENDA	11331 LAERTES LN	
240	1.2	45293520006	STATE, OTHER THAN MILITARY, FORESTS, PAR	TIITF /ST OF FL	% DNR DOUGLAS BLDG	3900 COMMONWEALTH BLVD
241	2.5	00751800009	ACREAGE NOT ZONED AGRICULTURAL	FPF LLC	8204 LOWBANK DR	
242	2.5	00751840001	Miscellaneous Residential	FPF LLC	8204 LOWBANK DR	
243	2.5	00757080001	ACREAGE NOT ZONED AGRICULTURAL	HOLDER, STEVEN R	4096 SKYWAY DR	
244	2.5	00757120000	ACREAGE NOT ZONED AGRICULTURAL	HOLDER, STEVEN R	4096 SKYWAY DR	
245	5.0	00759320002	SINGLE FAMILY RESIDENTIAL	HOLT, JESSICA	11310 LAGER LANE	
246	1.2	45293480007	STATE, OTHER THAN MILITARY, FORESTS, PAR	TIITF /ST OF FL	% DNR DOUGLAS BLDG	3900 COMMONWEALTH BLVD
247	1.2	45293600007	STATE, OTHER THAN MILITARY, FORESTS, PAR	TIITF /ST OF FL	% DNR DOUGLAS BLDG	3900 COMMONWEALTH BLVD
248	5.6	00763280109	ORNAMENTALS, MISC AGRICULTURAL	PORTU FAMILY FARMS LLC	1230 LUDLAM CT	
249	5.4	00759960006	POULTRY, BEES, TROPICAL FISH, RABBITS, E	PEREZ, RAFAEL=& ESPERANZA	11381 TRINITY PL	
250	5.4	00761280004	SINGLE FAMILY RESIDENTIAL	BENITO, KEVIN G	11380 TRINITY PL	
251	1.6	45293560008	STATE, OTHER THAN MILITARY, FORESTS, PAR	TIITF /ST OF FL	DEPT OF AG/FORESTRY	GOLDEN GATE ST FOREST
252	4.6	00762600007	ORNAMENTALS, MISC AGRICULTURAL	KRIST, KEVIN	CAROL KRIST	11360 RIGGS RD
253	2.5	00755720004	ACREAGE NOT ZONED AGRICULTURAL	NIETO, HERMINIA GUTIERREZ	11345 LAAKSO LN	
254	5.0	00757360006	ORNAMENTALS, MISC AGRICULTURAL	AYALA, JUAN CARLOS	ERICKA PEREA	4078 FULL MOON CT
255	2.5	00755600001	ACREAGE NOT ZONED AGRICULTURAL	ROONEY, DENNIS J	105 CLUBHOUSE DR #D-154	
256	2.3	45298080004	STATE, OTHER THAN MILITARY, FORESTS, PAR	TIITF /ST OF FL	% DNR DOUGLAS BLDG	3900 COMMONWEALTH BLVD
257	2.7	45298040002	STATE, OTHER THAN MILITARY, FORESTS, PAR	TIITF /ST OF FL	% DNR DOUGLAS BLDG	3900 COMMONWEALTH BLVD
258	2.5	00755480001	ACREAGE NOT ZONED AGRICULTURAL	ROONEY, DENNIS J	105 CLUBHOUSE DR #D-154	
259	2.7	45297040003	STATE, OTHER THAN MILITARY, FORESTS, PAR	TIITF /ST OF FL	% DNR DOUGLAS BLDG	3900 COMMONWEALTH BLVD
260	1.1	45297000001	STATE, OTHER THAN MILITARY, FORESTS, PAR	TIITF /ST OF FL	% DEP DOUGLAS BLDG	3900 COMMONWEALTH BLVD
261	2.5	00755520000	ACREAGE NOT ZONED AGRICULTURAL	ROONEY, DENNIS J	105 CLUBHOUSE DR #D-154	
262	1.1	45297080005	STATE, OTHER THAN MILITARY, FORESTS, PAR	TIITF /ST OF FL	% DNR DOUGLAS BLDG	3900 COMMONWEALTH BLVD
263	5.0	45296280000	STATE, OTHER THAN MILITARY, FORESTS, PAR	TIITF /ST OF FL	% DNR DOUGLAS BLDG	3900 COMMONWEALTH BLVD
264	2.5	00754800006	ACREAGE NOT ZONED AGRICULTURAL	ROONEY ETAL, DENNIS	% DENNIS ROONEY	105 CLUBHOUSE DR #D-154
265	1.6	45294960005	STATE, OTHER THAN MILITARY, FORESTS, PAR	TIITF /ST OF FL	% DEP DOUGLAS BLDG	3900 COMMONWEALTH BLVD
266	5.0	00754600002	ORNAMENTALS, MISC AGRICULTURAL	O DONNELL, ALBERT S	PATRICIA E O DONNELL	4291 WILLIAMS RD
267	5.1	45293440005	STATE, OTHER THAN MILITARY, FORESTS, PAR	TIITF /ST OF FL	% DEP DOUGLAS BLDG	3900 COMMONWEALTH BLVD
268	2.5	00751920002	ACREAGE NOT ZONED AGRICULTURAL	FPF LLC	8204 LOWBANK DR	
269	2.5	00751880003	SINGLE FAMILY RESIDENTIAL	FPF LLC	8204 LOWBANK DR	
270	5.0	45292320003	STATE, OTHER THAN MILITARY, FORESTS, PAR	TIITF /ST OF FL	% DEP DOUGLAS BLDG	3900 COMMONWEALTH BLVD
271	2.5	00757000007	ACREAGE NOT ZONED AGRICULTURAL	HOLDER, STEVEN R	4096 SKYWAY DR	
272	1.1	45291680003	STATE, OTHER THAN MILITARY, FORESTS, PAR	TIITF /ST OF FL	% DNR DOUGLAS BLDG	3900 COMMONWEALTH BLVD
273	1.1	45291640001	STATE, OTHER THAN MILITARY, FORESTS, PAR	TIITF /ST OF FL	% DNR DOUGLAS BLDG	3900 COMMONWEALTH BLVD
274	2.5	00756960009	ACREAGE NOT ZONED AGRICULTURAL	HOLDER, STEVEN R	4096 SKYWAY DR	
275	1.1	45291600009	STATE, OTHER THAN MILITARY, FORESTS, PAR	TIITF /ST OF FL	% DNR DOUGLAS BLDG	3900 COMMONWEALTH BLVD
276	1.6	45291560000	STATE, OTHER THAN MILITARY, FORESTS, PAR	TIITF /ST OF FL	% DNR DOUGLAS BLDG	3900 COMMONWEALTH BLVD
277	2.7	45290680004	STATE, OTHER THAN MILITARY, FORESTS, PAR	TIITF /ST OF FL	% DNR DOUGLAS BLDG	3900 COMMONWEALTH BLVD
278	5.0	00754640004	ACREAGE NOT ZONED AGRICULTURAL	MENA, JUAN	ROSA MARIA RODRIGUEZ	PO BOX 12232
279	2.3	45290720003	STATE, OTHER THAN MILITARY, FORESTS, PAR	TIITF /ST OF FL	% DNR DOUGLAS BLDG	3900 COMMONWEALTH BLVD
280	4.2	45290200002	STATE, OTHER THAN MILITARY, FORESTS, PAR	TIITF /ST OF FL	% DNR DOUGLAS BLDG	3900 COMMONWEALTH BLVD
281	1.2	45295040005	STATE, OTHER THAN MILITARY, FORESTS, PAR	TIITF /ST OF FL	% DEP DOUGLAS BLDG	3900 COMMONWEALTH BLVD
282	2.3	45295000003	STATE, OTHER THAN MILITARY, FORESTS, PAR	TIITF /ST OF FL	% DNR DOUGLAS BLDG	3900 COMMONWEALTH BLVD
283	10.3	00762360004	SINGLE FAMILY RESIDENTIAL	GARCIA, MINERVA	11431 TRINITY PL	
284	10.3	00760120000	SINGLE FAMILY RESIDENTIAL	MARTIN, ISMAEL=& JESSICA	11490 TRINITY PL	
285	10.0	00763281108	GOLF COURSES, DRIVING RANGES	NAPLES GOLF DEVELOPMENT	12455 S ACCESS RD	
286	9.7	00763281001	GOLF COURSES, DRIVING RANGES	NAPLES GOLF DEVELOPMENT	12455 S ACCESS RD	
287	4.6	00762120008	ORNAMENTALS, MISC AGRICULTURAL	BAA INVESTMENT LLC	474 SPINNAKER DR	
288	4.7	00760400005	SINGLE FAMILY RESIDENTIAL	PRESBITERO, JEFFREY R	11420 RIGGS RD	
289	2.5	00752000002	ACREAGE NOT ZONED AGRICULTURAL	RIVERA, ROMANA	JOSE C RAMIREZ	10870 GREENWAY RD
290	2.5	00754720005	ACREAGE NOT ZONED AGRICULTURAL	ALVARADO, HERMINIO=& OLGA	5330 FLORIDAN AVE	
291	2.5	00753760008	MOBILE HOMES	SIX L'S PACKING CO INC	PO BOX 3088	
292	2.5	00752360001	ACREAGE NOT ZONED AGRICULTURAL	ROGOWSKI, WOJCIECH	PO BOX 346035	
293	5.0	00755160004	MOBILE HOMES	REZA, HERMILO=& MARIA E	11440 LABRADOR LN	
294	2.5	00755880009	ACREAGE NOT ZONED AGRICULTURAL	ROONEY, DENNIS J	105 CLUBHOUSE DR #D-154	
295	5.1	45295080007	STATE, OTHER THAN MILITARY, FORESTS, PAR	TIITF /ST OF FL	% DNR DOUGLAS BLDG	3900 COMMONWEALTH BLVD
296	2.5	00755960000	ACREAGE NOT ZONED AGRICULTURAL	ROONEY, DENNIS J	105 CLUBHOUSE DR #D-154	
297	5.0	00752520003	ORNAMENTALS, MISC AGRICULTURAL	O DONNELL, ALBERT S	PATRICIA E O DONNELL	4291 WILLIAMS RD
298	1.2	45293400003	STATE, OTHER THAN MILITARY, FORESTS, PAR	TIITF /ST OF FL	% DNR DOUGLAS BLDG	3900 COMMONWEALTH BLVD
299	2.5	00752480004	SINGLE FAMILY RESIDENTIAL	FLOYD, JACK=& MURIEL	11731 RIGGS RD	
300	5.0	00757880007	ACREAGE NOT ZONED AGRICULTURAL	FPF LLC	8204 LOWBANK DR	
301	10.0	00757920006	ACREAGE NOT ZONED AGRICULTURAL	MCGOWAN, ROBERT J JACKSON	AMY W MCGOWAN	381 HIDDEN VALEY DR
302	2.5	00759400003	SINGLE FAMILY RESIDENTIAL	MENA, JUAN	ROSA MARIA RODRIGUEZ	PO BOX 12232
303	2.5	00759760002	ACREAGE NOT ZONED AGRICULTURAL	MENA, JUAN	ROSA MARIA RODRIGUEZ	PO BOX 12232
304	1.6	00763520102	COUNTIES INCLUDING NON-MUNICIPAL GOV.	COLLIER CNTY	TRANSPORTATION RIGHT-OF-WAY	2885 HORSESHOE DRIVE S

Full Initial Parcel List

Site ID Number	Acres	FLN	Description	NAME1	NAME2	NAME3
305	1.2	45293360004	STATE, OTHER THAN MILITARY, FORESTS, PAR	TIITF /ST OF FL	DEPT OF AG/FORESTRY	GOLDEN GATE ST FOREST
306	2.8	45293320002	STATE, OTHER THAN MILITARY, FORESTS, PAR	TIITF /ST OF FL	% DNR DOUGLAS BLDG	3900 COMMONWEALTH BLVD
307	4.7	00762080009	Miscellaneous Residential	RIVER GROUP ESTATE LLC	1845 SAN MARCO RD #303	
308	4.7	00763281506	SINGLE FAMILY RESIDENTIAL	SANCHO-PERSAD, ANDERSON	TRICIA MARIE SANCHO-PERSAD	1009 EDISON AVE
309	2.5	00754240006	ACREAGE NOT ZONED AGRICULTURAL	VERGO, DOMINICK JOSEPH	118 S BARFIELD DR STE E	
310	2.5	00754120003	PARKING LOTS, MOBILE HOME PARKS	ALVARADO, HERMINIO=& OLGA	5330 FLORIDAN AVE	
311	2.5	00754280008	SINGLE FAMILY RESIDENTIAL	PAZ, TITO=& ANGELA	11472 LAAKSO LN	
312	2.5	00751960004	ACREAGE NOT ZONED AGRICULTURAL	REZA, HERMILO=& MARIA E	11440 LABRADOR LN	
313	1.1	45297960002	STATE, OTHER THAN MILITARY, FORESTS, PAR	TIITF /ST OF FL	% DNR DOUGLAS BLDG	3900 COMMONWEALTH BLVD
314	1.6	45298000000	STATE, OTHER THAN MILITARY, FORESTS, PAR	TIITF /ST OF FL	% DNR DOUGLAS BLDG	3900 COMMONWEALTH BLVD
315	2.5	00755240005	ACREAGE NOT ZONED AGRICULTURAL	REZA, HERMILO=& MARIA E	11440 LABRADOR LN	
316	1.6	45297120004	STATE, OTHER THAN MILITARY, FORESTS, PAR	TIITF /ST OF FL	% DNR DOUGLAS BLDG	3900 COMMONWEALTH BLVD
317	1.1	45297200005	STATE, OTHER THAN MILITARY, FORESTS, PAR	TIITF /ST OF FL	% DNR DOUGLAS BLDG	3900 COMMONWEALTH BLVD
318	2.3	45297160006	STATE, OTHER THAN MILITARY, FORESTS, PAR	TIITF /ST OF FL	% DNR DOUGLAS BLDG	3900 COMMONWEALTH BLVD
319	2.5	00753520002	ACREAGE NOT ZONED AGRICULTURAL	REMBISZ ET AL, JEFFREY	10920 SW 84 AVE	
320	2.3	45296240008	STATE, OTHER THAN MILITARY, FORESTS, PAR	TIITF /ST OF FL	% DNR DOUGLAS BLDG	3900 COMMONWEALTH BLVD
321	2.7	45296200006	STATE, OTHER THAN MILITARY, FORESTS, PAR	TIITF /ST OF FL	DEPT OF AG/FORESTRY	GOLDEN GATE ST FOREST
322	2.5	00755640003	ACREAGE NOT ZONED AGRICULTURAL	ROONEY, DENNIS J	105 CLUBHOUSE DR #D-154	
323	2.8	45295120006	STATE, OTHER THAN MILITARY, FORESTS, PAR	TIITF /ST OF FL	% DNR DOUGLAS BLDG	3900 COMMONWEALTH BLVD
324	2.5	00755920008	ACREAGE NOT ZONED AGRICULTURAL	ROONEY, DENNIS J	105 CLUBHOUSE DR #D-154	
325	5.0	00759080009	ORNAMENTALS, MISC AGRICULTURAL	O DONNELL, ALBERT	% O DONNELL LANDSCAPING	4291 WILLIAMS RD
326	5.1	45293280003	STATE, OTHER THAN MILITARY, FORESTS, PAR	TIITF /ST OF FL	% DNR DOUGLAS BLDG	3900 COMMONWEALTH BLVD
327	2.5	00759560008	Miscellaneous Residential	URIAS, AMADO TULIO PEREZ	HILDA UMUL-PEREZ	STEFFANY DEL R UMUL-PEREZ
328	2.7	45292400004	STATE, OTHER THAN MILITARY, FORESTS, PAR	TIITF /ST OF FL	% DNR DOUGLAS BLDG	3900 COMMONWEALTH BLVD
329	2.3	45292360005	STATE, OTHER THAN MILITARY, FORESTS, PAR	TIITF /ST OF FL	% DNR DOUGLAS BLDG	3900 COMMONWEALTH BLVD
330	5.0	45291520008	STATE, OTHER THAN MILITARY, FORESTS, PAR	TIITF /ST OF FL	% DNR DOUGLAS BLDG	3900 COMMONWEALTH BLVD
331	1.6	45290800004	STATE, OTHER THAN MILITARY, FORESTS, PAR	TIITF /ST OF FL	% DEP DOUGLAS BLDG	3900 COMMONWEALTH BLVD
332	1.1	45290840006	STATE, OTHER THAN MILITARY, FORESTS, PAR	TIITF /ST OF FL	% DNR DOUGLAS BLDG	3900 COMMONWEALTH BLVD
333	1.1	45290760005	STATE, OTHER THAN MILITARY, FORESTS, PAR	TIITF /ST OF FL	% DNR DOUGLAS BLDG	3900 COMMONWEALTH BLVD
334	2.5	00757680003	SINGLE FAMILY RESIDENTIAL	GUEVARA, FLOR DE MARIA LINARES	11451 TOMATO RD	
335	1.1	45290880008	STATE, OTHER THAN MILITARY, FORESTS, PAR	TIITF /ST OF FL	% DNR DOUGLAS BLDG	3900 COMMONWEALTH BLVD
336	4.4	45290160003	STATE, OTHER THAN MILITARY, FORESTS, PAR	TIITF /ST OF FL	% DNR DOUGLAS BLDG	3900 COMMONWEALTH BLVD
337	4.4	00763880305	STORES, ONE STORY	GSI NAPLES 220 BASIK DRIVE INC	6805 MORRISON BLVD	SUITE 250
338	2.3	45295160008	STATE, OTHER THAN MILITARY, FORESTS, PAR	TIITF /ST OF FL	% DNR DOUGLAS BLDG	3900 COMMONWEALTH BLVD
339	2.5	00757720002	SINGLE FAMILY RESIDENTIAL	PINEDA, DANIEL	4280 22ND AVE NE	
340	9.7	00761680002	PARKING LOTS, MOBILE HOME PARKS	GSI NAPLES 220 BASIK DRIVE LLC	6805 MORRISON BLVD	SUITE 250
341	7.5	00760080001	SINGLE FAMILY RESIDENTIAL	DAME, SCOTT=& SANDRA	11560 TRINITY PL	
342	5.1	00763281205	GOLF COURSES, DRIVING RANGES	NAPLES GOLF DEVELOPMENT	12455 S ACCESS RD	
343	4.7	00763280905	GOLF COURSES, DRIVING RANGES	NAPLES GOLF DEVELOPMENT	12455 S ACCESS RD	
344	5.0	00760320004	SINGLE FAMILY RESIDENTIAL	DRAKE, GARY=& JENNIFER ANN	11551 RIGGS RD	
345	5.1	00762400003	SINGLE FAMILY RESIDENTIAL	CONTE, JANA	11530 RIGGS RD	
346	2.5	00754480002	SINGLE FAMILY RESIDENTIAL	SANCHEZ, VERONICA RAMIREZ	11500 SIX LS FARM RD	
347	2.5	00755200003	ACREAGE NOT ZONED AGRICULTURAL	DE MATA, JUAN ANTONIO	800 XELDA AVENUE N	
348	2.5	00754000000	ACREAGE NOT ZONED AGRICULTURAL	CERVANTES, ELIZABETH	MIGUEL A CERVANTES	11523 LABRADOR LN
349	2.5	00754160005	SINGLE FAMILY RESIDENTIAL	CERVANTES SR, MIGUEL A	ELIZABETH CERVANTES	11523 LABRADOR LN
350	2.3	00753640005	ACREAGE NOT ZONED AGRICULTURAL	SOTO, HECTOR SANCHEZ	CONCEPCION SOTO	144 ANDREA LN
351	2.5	00755840007	SINGLE FAMILY RESIDENTIAL	LOREDO, NEMORIO & GENOVEVA	11525 LACEWING LN	
352	2.5	00756080002	SINGLE FAMILY RESIDENTIAL	PALACIOS, JESUS M	11520 LACEWING LN	
353	2.3	45295200007	STATE, OTHER THAN MILITARY, FORESTS, PAR	TIITF /ST OF FL	% DNR DOUGLAS BLDG	3900 COMMONWEALTH BLVD
354	2.5	00756320005	ACREAGE NOT ZONED AGRICULTURAL	DELEON, EUSEBIO=& CYNTHIA	5321 JENNINGS ST	
355	2.5	00757760004	ACREAGE NOT ZONED AGRICULTURAL	SALAZAR, JUANA	FRANCISCO ROJAS	MARIA ISABEL ROJAS
356	1.2	45293240001	STATE, OTHER THAN MILITARY, FORESTS, PAR	TIITF /ST OF FL	% DNR DOUGLAS BLDG	3900 COMMONWEALTH BLVD
357	2.5	00758800002	SINGLE FAMILY RESIDENTIAL	JONES, LARRY WAYNE	11515 LAERTES LN	
358	5.0	00756240004	POULTRY, BEES, TROPICAL FISH, RABBITS, E	ESPINACO, ORLANDO	11510 LAERTES LN	
359	2.5	00758320003	ACREAGE NOT ZONED AGRICULTURAL	ROBERT H BENSON DEC TRUST	FRED DAHL	12943 W WISCONSIN CIR
360	2.5	00758360005	Miscellaneous Residential	SALZMANN, THOMAS F	FERDINAND F SALZMANN	PO BOX 7969
361	5.0	00757800003	ACREAGE NOT ZONED AGRICULTURAL	KINKAID ET AL, JEANETTE	781 SAND RUN RD	
362	1.2	45293160000	STATE, OTHER THAN MILITARY, FORESTS, PAR	TIITF /ST OF FL	% DNR DOUGLAS BLDG	3900 COMMONWEALTH BLVD
363	2.8	45295240009	STATE, OTHER THAN MILITARY, FORESTS, PAR	TIITF /ST OF FL	% DNR DOUGLAS BLDG	3900 COMMONWEALTH BLVD
364	2.8	45293200009	STATE, OTHER THAN MILITARY, FORESTS, PAR	TIITF /ST OF FL	% DNR DOUGLAS BLDG	3900 COMMONWEALTH BLVD
365	19.5	00763280507	GOLF COURSES, DRIVING RANGES	NAPLES GOLF DEVELOPMENT	12455 S ACCESS RD	
366	5.0	00763280808	GOLF COURSES, DRIVING RANGES	NAPLES GOLF DEVELOPMENT	12455 S ACCESS RD	
367	4.9	00762160000	SINGLE FAMILY RESIDENTIAL	SIMMONS, TOBIAS I=& CANDICE M	11580 RIGGS RD	
368	5.0	00752400000	SINGLE FAMILY RESIDENTIAL	TORRES, ALVARO B	11720 SIX LS FARM RD	
369	2.5	00752040004	MOBILE HOMES	CERRITOS, ESMERALDA	11571 LAAKSO LN	
370	2.5	00754080004	SINGLE FAMILY RESIDENTIAL	CERVANTES, MARIA A	11572 LAAKSO LN	
371	1.1	45297800007	STATE, OTHER THAN MILITARY, FORESTS, PAR	TIITF /ST OF FL	% DNR DOUGLAS BLDG	3900 COMMONWEALTH BLVD
372	1.6	45297840009	STATE, OTHER THAN MILITARY, FORESTS, PAR	TIITF /ST OF FL	% DNR DOUGLAS BLDG	3900 COMMONWEALTH BLVD
373	2.5	00754200004	MOBILE HOMES	MARTINEZ, MARTIN	478 ECHO CIR	
374	2.7	45297240007	STATE, OTHER THAN MILITARY, FORESTS, PAR	TIITF /ST OF FL	% DNR DOUGLAS BLDG	3900 COMMONWEALTH BLVD
375	2.3	45297280009	STATE, OTHER THAN MILITARY, FORESTS, PAR	TIITF /ST OF FL	% DNR DOUGLAS BLDG	3900 COMMONWEALTH BLVD
376	2.5	00752280000	MOBILE HOMES	TAYLOR, SANDRA JO	11662 LABRADOR LN	
377	2.3	45296160007	STATE, OTHER THAN MILITARY, FORESTS, PAR	TIITF /ST OF FL	% DNR DOUGLAS BLDG	3900 COMMONWEALTH BLVD
378	1.1	45296120005	STATE, OTHER THAN MILITARY, FORESTS, PAR	TIITF /ST OF FL	% DNR DOUGLAS BLDG	3900 COMMONWEALTH BLVD
379	2.5	00753560004	MOBILE HOMES	CIULLA, LISA=& JON	11578 LACEWING LN	
380	1.6	45296080006	STATE, OTHER THAN MILITARY, FORESTS, PAR	TIITF /ST OF FL	% DNR DOUGLAS BLDG	3900 COMMONWEALTH BLVD

Full Initial Parcel List

Site ID Number	Acres	FLN	Description	NAME1	NAME2	NAME3
381	2.8	45295360002	STATE, OTHER THAN MILITARY, FORESTS, PAR	TIITF /ST OF FL	% DNR DOUGLAS BLDG	3900 COMMONWEALTH BLVD
382	2.5	00756000008	ACREAGE NOT ZONED AGRICULTURAL	BARON, JOSEPH	416 SOUTH BREMEN AVE	
383	2.5	00756360007	ORNAMENTALS, MISC AGRICULTURAL	COLLIER TROPICAL INC	530 HAMMOCK COURT	
384	2.8	45293080009	STATE, OTHER THAN MILITARY, FORESTS, PAR	TIITF /ST OF FL	% DNR DOUGLAS BLDG	3900 COMMONWEALTH BLVD
385	2.5	00757640001	ORNAMENTALS, MISC AGRICULTURAL	O DONNELL, ALBERT	4291 WILLIAMS RD	
386	5.0	00757840005	ORNAMENTALS, MISC AGRICULTURAL	PINTO JR, ANTHONY J	498 PERSIAN COURT	
387	2.5	00759801000	ACREAGE NOT ZONED AGRICULTURAL	GARCIA, ERIKA PAOLA	MILTON RODRIGUEZ CORZO	4520 BOTANICAL PLACE CIR #105
388	2.7	45292480008	STATE, OTHER THAN MILITARY, FORESTS, PAR	TIITF /ST OF FL	% DNR DOUGLAS BLDG	3900 COMMONWEALTH BLVD
389	2.5	00756440008	ACREAGE NOT ZONED AGRICULTURAL	GARCIA, ALBERTO=& MARTHA	2819 BARRETT AVE	
390	1.1	45292440006	STATE, OTHER THAN MILITARY, FORESTS, PAR	TIITF /ST OF FL	% DNR DOUGLAS BLDG	3900 COMMONWEALTH BLVD
391	1.1	45292520007	STATE, OTHER THAN MILITARY, FORESTS, PAR	TIITF /ST OF FL	% DNR DOUGLAS BLDG	3900 COMMONWEALTH BLVD
392	5.0	45291480009	STATE, OTHER THAN MILITARY, FORESTS, PAR	TIITF /ST OF FL	% DNR DOUGLAS BLDG	3900 COMMONWEALTH BLVD
393	2.5	00756200002	ACREAGE NOT ZONED AGRICULTURAL	LARA, JOSE	BEATRIZ LARA	471 AUTO RANCH RD
394	2.7	45290920007	STATE, OTHER THAN MILITARY, FORESTS, PAR	TIITF /ST OF FL	% DNR DOUGLAS BLDG	3900 COMMONWEALTH BLVD
395	2.5	00758400004	ACREAGE NOT ZONED AGRICULTURAL	HORNING, LINDA L	215 DETROIT ST	
396	1.1	45291000007	STATE, OTHER THAN MILITARY, FORESTS, PAR	TIITF /ST OF FL	% DNR DOUGLAS BLDG	3900 COMMONWEALTH BLVD
397	1.1	45290960009	STATE, OTHER THAN MILITARY, FORESTS, PAR	TIITF /ST OF FL	% DNR DOUGLAS BLDG	3900 COMMONWEALTH BLVD
398	2.5	00759803008	ACREAGE NOT ZONED AGRICULTURAL	CASABONA, ANGEL=& CHERYL	443 BARCELONA CT	
399	4.6	45290120001	STATE, OTHER THAN MILITARY, FORESTS, PAR	TIITF /ST OF FL	% DNR DOUGLAS BLDG	3900 COMMONWEALTH BLVD
400	1.2	45295320000	STATE, OTHER THAN MILITARY, FORESTS, PAR	TIITF /ST OF FL	% DNR DOUGLAS BLDG	3900 COMMONWEALTH BLVD
401	1.2	45293120008	STATE, OTHER THAN MILITARY, FORESTS, PAR	TIITF /ST OF FL	% DNR DOUGLAS BLDG	3900 COMMONWEALTH BLVD
402	1.2	45295280001	STATE, OTHER THAN MILITARY, FORESTS, PAR	TIITF /ST OF FL	% DNR DOUGLAS BLDG	3900 COMMONWEALTH BLVD
403	1.2	45293040007	STATE, OTHER THAN MILITARY, FORESTS, PAR	TIITF /ST OF FL	% DNR DOUGLAS BLDG	3900 COMMONWEALTH BLVD
404	4.9	00763280701	GOLF COURSES, DRIVING RANGES	NAPLES GOLF DEVELOPMENT	12455 S ACCESS RD	
405	2.4	00761520007	Miscellaneous Residential	NOVO, JOSE L=& CAROLINA F	11581 RIGGS ROAD	
406	4.9	00760280005	ACREAGE NOT ZONED AGRICULTURAL	THOMAS J PERRINO IRREV TRUST	MARY DELL'IMPERIO IRREV TRUST	3010 BRIGHTWATERS CT
407	2.5	00752120005	SINGLE FAMILY RESIDENTIAL	NAJERA, MATIAS	PO BOX 366	
408	5.0	00753680007	MOBILE HOMES	SOTO, RUPERTO=& JUANITA S	691 29TH ST SW	
409	2.5	00754320007	MOBILE HOMES	SNYDER, ROBERT=& CAROLYN	11622 LACEWING LN	
410	1.2	45295480005	STATE, OTHER THAN MILITARY, FORESTS, PAR	TIITF /ST OF FL	% DNR DOUGLAS BLDG	3900 COMMONWEALTH BLVD
411	2.5	00757960008	SINGLE FAMILY RESIDENTIAL	CHAPMAN, WANDA L	PO BOX 8843	
412	2.5	00756040000	Miscellaneous Residential	WESEMAN, JAY W	HOLLY B WESEMAN	14742 LEEWARD DR
413	5.1	45293000005	STATE, OTHER THAN MILITARY, FORESTS, PAR	TIITF /ST OF FL	% DNR DOUGLAS BLDG	3900 COMMONWEALTH BLVD
414	2.5	00752560005	ORNAMENTALS, MISC AGRICULTURAL	O DONNELL, ALBERT	4291 WILLIAMS RD	
415	2.5	00753120004	ACREAGE NOT ZONED AGRICULTURAL	THOMPSON, DANNY DEE	DEBORAH L THOMPSON	PO BOX 11253
416	2.5	00756120001	SINGLE FAMILY RESIDENTIAL	FOSTER, CRYSTAL M	824 CHESTNUT CT	
417	2.5	00758520007	ACREAGE NOT ZONED AGRICULTURAL	IZQUIERDO, JOSE M	FLABIA A IZQUIERDO CRUZ	5497 COVE CIR
418	2.5	00758560009	ACREAGE NOT ZONED AGRICULTURAL	STANWOOD, MICHAEL=& KATHY	503 BOUNDARY RD	
419	2.5	00758600008	ACREAGE NOT ZONED AGRICULTURAL	FLANNERY, EDWARD	FLANNERY, EVA	% KIM CARROLL, EXECUTRIX
420	2.5	00758640000	SINGLE FAMILY RESIDENTIAL	PEREZ, JUAN	PO BOX 684	
421	1.2	45295440003	STATE, OTHER THAN MILITARY, FORESTS, PAR	TIITF /ST OF FL	% DEP DOUGLAS BLDG	3900 COMMONWEALTH BLVD
422	2.3	00761360005	Miscellaneous Residential	BUTMAN, PAUL M	SHARON M LAKE	1699 MCILVAINE COURT
423	1.2	45295520004	STATE, OTHER THAN MILITARY, FORESTS, PAR	TIITF /ST OF FL	% DNR DOUGLAS BLDG	3900 COMMONWEALTH BLVD
424	1.6	45295400001	STATE, OTHER THAN MILITARY, FORESTS, PAR	TIITF /ST OF FL	% DNR DOUGLAS BLDG	3900 COMMONWEALTH BLVD
425	10.6	00763280604	GOLF COURSES, DRIVING RANGES	NAPLES GOLF DEVELOPMENT	12455 S ACCESS RD	
426	2.4	00762240001	ACREAGE NOT ZONED AGRICULTURAL	VILLASENOR, MANUEL	MANUEL VILLASENOR	251 BENSON ST
427	5.0	00761600008	SINGLE FAMILY RESIDENTIAL	MANZI, DOUGLAS J	11680 RIGGS RD	
428	2.5	00752160007	SINGLE FAMILY RESIDENTIAL	TORRES, ALVARO B	11680 SIX LS FARM RD	
429	2.5	00758720001	ACREAGE NOT ZONED AGRICULTURAL	TREVINO JR, RODOLFO	SAMBRY JANETH GONZALEZ TREVINO	11680 SIX L FARM ROAD
430	2.7	45297680007	STATE, OTHER THAN MILITARY, FORESTS, PAR	TIITF /ST OF FL	% DNR DOUGLAS BLDG	3900 COMMONWEALTH BLVD
431	1.6	45297400009	STATE, OTHER THAN MILITARY, FORESTS, PAR	TIITF /ST OF FL	% DNR DOUGLAS BLDG	3900 COMMONWEALTH BLVD
432	1.3	00752240008	MOBILE HOMES	SOTO, RUPERTO=& JUANITA S	691 29TH ST SW	
433	1.1	45297360000	STATE, OTHER THAN MILITARY, FORESTS, PAR	TIITF /ST OF FL	% DNR DOUGLAS BLDG	3900 COMMONWEALTH BLVD
434	2.3	45297320008	STATE, OTHER THAN MILITARY, FORESTS, PAR	TIITF /ST OF FL	% DNR DOUGLAS BLDG	3900 COMMONWEALTH BLVD
435	2.5	00759720000	SINGLE FAMILY RESIDENTIAL	ROGERS, MICHAEL R	11661 LABRADOR LN	
436	2.3	45296040004	STATE, OTHER THAN MILITARY, FORESTS, PAR	TIITF /ST OF FL	% DNR DOUGLAS BLDG	3900 COMMONWEALTH BLVD
437	1.1	45296000002	STATE, OTHER THAN MILITARY, FORESTS, PAR	TIITF /ST OF FL	DEPT OF AG/FORESTRY	GOLDEN GATE ST FOREST
438	1.6	45295960004	STATE, OTHER THAN MILITARY, FORESTS, PAR	TIITF /ST OF FL	% DNR DOUGLAS BLDG	3900 COMMONWEALTH BLVD
439	5.1	45295560006	STATE, OTHER THAN MILITARY, FORESTS, PAR	TIITF /ST OF FL	% DNR DOUGLAS BLDG	3900 COMMONWEALTH BLVD
440	2.5	00755120002	ACREAGE NOT ZONED AGRICULTURAL	BRUNO PROPERTIES LLC	2504 W SHELL POINT RD	
441	2.5	00753840009	SINGLE FAMILY RESIDENTIAL	BARRON, ANGEL O	RUTH E BARRON	11660 LACEWING LN
442	5.1	45292960007	STATE, OTHER THAN MILITARY, FORESTS, PAR	TIITF /ST OF FL	% DNR DOUGLAS BLDG	3900 COMMONWEALTH BLVD
443	2.3	00753960002	SINGLE FAMILY RESIDENTIAL	PRICE, JOHN KEITH	11675 LADYBUG LN	
444	2.5	00753320008	ACREAGE NOT ZONED AGRICULTURAL	MARTINEZ, JUAN=& FLORINA G	5449 CATTS ST	
445	2.5	00757600009	ACREAGE NOT ZONED AGRICULTURAL	PALMER, EULA	388 E 49TH STREET	
446	2.7	45292600008	STATE, OTHER THAN MILITARY, FORESTS, PAR	TIITF /ST OF FL	% DNR DOUGLAS BLDG	3900 COMMONWEALTH BLVD
447	2.5	00756160003	MOBILE HOMES	WALLS, JENNIFER S	11660 LAERTES LN	
448	2.3	45292560009	STATE, OTHER THAN MILITARY, FORESTS, PAR	TIITF /ST OF FL	% DNR DOUGLAS BLDG	3900 COMMONWEALTH BLVD
449	2.5	00757560000	SINGLE FAMILY RESIDENTIAL	THOMPSON, JOSHUA D	11665 LAFAYETTE LN	
450	1.1	45291400005	STATE, OTHER THAN MILITARY, FORESTS, PAR	TIITF /ST OF FL	% DNR DOUGLAS BLDG	3900 COMMONWEALTH BLVD
451	1.1	45291320004	STATE, OTHER THAN MILITARY, FORESTS, PAR	TIITF /ST OF FL	% DNR DOUGLAS BLDG	3900 COMMONWEALTH BLVD
452	1.1	45291440007	STATE, OTHER THAN MILITARY, FORESTS, PAR	TIITF /ST OF FL	% DNR DOUGLAS BLDG	3900 COMMONWEALTH BLVD
453	1.6	45291360006	STATE, OTHER THAN MILITARY, FORESTS, PAR	TIITF /ST OF FL	% DNR DOUGLAS BLDG	3900 COMMONWEALTH BLVD
454	2.5	00756560001	ACREAGE NOT ZONED AGRICULTURAL	BOYLE, DANIEL	170 MERRIAM DR	
455	2.7	45291080001	STATE, OTHER THAN MILITARY, FORESTS, PAR	TIITF /ST OF FL	% DNR DOUGLAS BLDG	3900 COMMONWEALTH BLVD
456	2.5	00753200005	ACREAGE NOT ZONED AGRICULTURAL	LOPEZ, MIGUEL	DAMARIS LOPEZ	12195 FULLER LN

Full Initial Parcel List

Site ID Number	Acres	FLN	Description	NAME1	NAME2	NAME3
457	2.3	45291040009	STATE, OTHER THAN MILITARY, FORESTS, PAR	TIITF /ST OF FL	% DNR DOUGLAS BLDG	3900 COMMONWEALTH BLVD
458	4.8	45290080002	STATE, OTHER THAN MILITARY, FORESTS, PAR	TIITF /ST OF FL	% DNR DOUGLAS BLDG	3900 COMMONWEALTH BLVD
459	2.5	00758680002	VACANT INSTITUTIONAL	CONSERVANCY OF SW FL INC	1495 SMITH PRESERVE WAY	
460	2.5	00756400006	ACREAGE NOT ZONED AGRICULTURAL	REITZ, HOWARD D=& ELIZABETH L	10609 TIMBERIDGE RD	
461	2.5	00762200009	ACREAGE NOT ZONED AGRICULTURAL	VILLASENOR, JOSE	251 BENSON ST	
462	1.3	00759160000	MOBILE HOMES	FLORES, MARTIN=& ENEDEIA A	11680 LAAKSO LN	
463	1.2	00760520008	ACREAGE NOT ZONED AGRICULTURAL	PORTU FAMILY FARMS LLC	1230 LUDLAM CT	
464	5.6	00760440007	SINGLE FAMILY RESIDENTIAL	FLOYD, JACK C=& MURIEL	11731 RIGGS RD	
465	5.4	00761200000	ACREAGE NOT ZONED AGRICULTURAL	VICTOR, WILLIAM H=& BONNIE	3010 MEANDERING WAY #102	
466	5.0	00752200006	SINGLE FAMILY RESIDENTIAL	TORRES, ALVARO	11720 SIX LS FARM RD	
467	2.5	00758000006	SINGLE FAMILY RESIDENTIAL	FORRESTER, VICTOR J	11720 LAAKSO LN	
468	2.5	00753600003	SINGLE FAMILY RESIDENTIAL	BENARROCH, ARMEN=& RUTH	11701 LABRADOR LN UNIT 2	
469	1.2	45295640007	STATE, OTHER THAN MILITARY, FORESTS, PAR	TIITF /ST OF FL	% DNR DOUGLAS BLDG	3900 COMMONWEALTH BLVD
470	5.0	00759800108	POULTRY, BEES, TROPICAL FISH, RABBITS, E	RAMIREZ, MARIA C	11700 LABRADOR LN	
471	5.0	00754360009	ACREAGE NOT ZONED AGRICULTURAL	ALVAREZ, JOSE	4034 MOHAWK PL	
472	5.0	00753920000	ACREAGE NOT ZONED AGRICULTURAL	RAYMOND, JOSEPH=& LAURA	436 WORTHINGTON ST	
473	5.1	45292920005	STATE, OTHER THAN MILITARY, FORESTS, PAR	TIITF /ST OF FL	% DNR DOUGLAS BLDG	3900 COMMONWEALTH BLVD
474	2.5	00753080005	SINGLE FAMILY RESIDENTIAL	MIRELES, FIDENCIO	YADIRA AIDE MIRELES VALLE	11732 LADYBUG LN
475	2.5	00753360000	ACREAGE NOT ZONED AGRICULTURAL	URIAS, AMADO TULIO PEREZ	HILDA UMUL	STEFFANY DEL ROSARIO U PEREZ
476	2.3	00753160006	ACREAGE NOT ZONED AGRICULTURAL	LARA, JESUS	MARIA SALDANA	11725 LAFAYETTE LN
477	2.5	00759040007	Miscellaneous Residential	LARA, JESUS	MARIA SALDANA	11725 LAFAYETTE LN
478	2.5	00753440001	ACREAGE NOT ZONED AGRICULTURAL	FRONEK ET UX, FREDERICK L	3399 CHANNAHON RD	
479	5.0	00753400009	MOBILE HOMES	MARIN, FABIAN	325 SUNNYGROVE AVE	
480	10.0	00753480003	ACREAGE NOT ZONED AGRICULTURAL	REITZ, HOWARD D=& ELIZABETH L	10609 TIMBERIDGE RD	
481	0.9	00762640009	ACREAGE NOT ZONED AGRICULTURAL	NEMETH, GABRIEL=& ROSWITHA	27 DRUMMOND AVE	
482	6.7	00760160002	ACREAGE NOT ZONED AGRICULTURAL	ELAH HOLDINGS LLC	2590 GOLDEN GATE PKWY STE 106	
483	1.2	45295600005	STATE, OTHER THAN MILITARY, FORESTS, PAR	TIITF /ST OF FL	% DNR DOUGLAS BLDG	3900 COMMONWEALTH BLVD
484	6.6	00760480009	ACREAGE NOT ZONED AGRICULTURAL	WILLIAM C SCHERER TRUST	HUBERT SCHERER	% EXCEL REAL ESTATE
485	1.2	45295680009	STATE, OTHER THAN MILITARY, FORESTS, PAR	TIITF /ST OF FL	% DNR DOUGLAS BLDG	3900 COMMONWEALTH BLVD
486	1.6	45295600005	STATE, OTHER THAN MILITARY, FORESTS, PAR	TIITF /ST OF FL	% DNR DOUGLAS BLDG	3900 COMMONWEALTH BLVD
487	1.1	45297600003	STATE, OTHER THAN MILITARY, FORESTS, PAR	TIITF /ST OF FL	% DNR DOUGLAS BLDG	3900 COMMONWEALTH BLVD
488	4.8	00766120004	ACREAGE NOT ZONED AGRICULTURAL	MJW PROPERTY HOLDINGS II LLC	SECNARF LLC	PO BOX 8036
489	1.5	00760040009	ACREAGE NOT ZONED AGRICULTURAL	MJW PROPERTY HOLDINGS II LLC	SECNARF LLC	PO BOX 8036
490	1.6	45297560004	STATE, OTHER THAN MILITARY, FORESTS, PAR	TIITF /ST OF FL	% DEP DOUGLAS BLDG	3900 COMMONWEALTH BLVD
491	2.6	00754400008	ACREAGE NOT ZONED AGRICULTURAL	VALDEZ, JUAN =& CORINA	14405 MANCHESTER DR	
492	2.7	45297480003	STATE, OTHER THAN MILITARY, FORESTS, PAR	TIITF /ST OF FL	% DEP DOUGLAS BLDG	3900 COMMONWEALTH BLVD
493	2.5	00756280006	SINGLE FAMILY RESIDENTIAL	SOKOL, STEVEN J	961 COLLIER CT PH-4	
494	2.3	45297440001	STATE, OTHER THAN MILITARY, FORESTS, PAR	TIITF /ST OF FL	% DNR DOUGLAS BLDG	3900 COMMONWEALTH BLVD
495	2.3	45295880003	STATE, OTHER THAN MILITARY, FORESTS, PAR	TIITF /ST OF FL	% DEP DOUGLAS BLDG	3900 COMMONWEALTH BLVD
496	2.5	00754040002	MOBILE HOMES	ALVARADO, HERMINIO	5330 FLORIDAN AVE	
497	2.7	45295920002	STATE, OTHER THAN MILITARY, FORESTS, PAR	TIITF /ST OF FL	% DNR DOUGLAS BLDG	3900 COMMONWEALTH BLVD
498	2.5	00753720006	ACREAGE NOT ZONED AGRICULTURAL	VALDEZ JR, JUAN=& CORINA	14405 MANCHESTER DR	
499	2.8	45295720008	STATE, OTHER THAN MILITARY, FORESTS, PAR	TIITF /ST OF FL	% DEP DOUGLAS BLDG	3900 COMMONWEALTH BLVD
500	4.9	00760920006	ACREAGE NOT ZONED AGRICULTURAL	ALGAMISH FLORIDA LAND TRUST	PO BOX 2051	
501	2.5	00761040008	Miscellaneous Residential	11750 RIGGS RD LLC	1771 BARBADOS AVE	
502	2.5	00753880001	Miscellaneous Residential	RUBY, JOHN EDWARD	4561 BEECHWOOD LAKE DR	
503	5.1	45292880006	STATE, OTHER THAN MILITARY, FORESTS, PAR	TIITF /ST OF FL	% DNR DOUGLAS BLDG	3900 COMMONWEALTH BLVD
504	2.5	00752320009	ACREAGE NOT ZONED AGRICULTURAL	RUBY, JOHN EDWARD	4561 BEECHWOOD LAKE DR	
505	5.0	00753240007	SINGLE FAMILY RESIDENTIAL	REYNOLDS, BRENDA R	11331 LAERTES LN	
506	2.7	45292680002	STATE, OTHER THAN MILITARY, FORESTS, PAR	TIITF /ST OF FL	% DNR DOUGLAS BLDG	3900 COMMONWEALTH BLVD
507	1.1	45292640000	STATE, OTHER THAN MILITARY, FORESTS, PAR	TIITF /ST OF FL	% DNR DOUGLAS BLDG	3900 COMMONWEALTH BLVD
508	2.5	00758760003	MOBILE HOMES	BARRON, LEOBARDO	475 SUNNYGROVE AVE	
509	1.1	45292720001	STATE, OTHER THAN MILITARY, FORESTS, PAR	TIITF /ST OF FL	% DNR DOUGLAS BLDG	3900 COMMONWEALTH BLVD
510	2.3	45291240003	STATE, OTHER THAN MILITARY, FORESTS, PAR	TIITF /ST OF FL	% DNR DOUGLAS BLDG	3900 COMMONWEALTH BLVD
511	2.5	00758480008	SINGLE FAMILY RESIDENTIAL	JOHNSON, CORNELL W	11785 LAFAYETTE LANE	
512	1.1	45291280005	STATE, OTHER THAN MILITARY, FORESTS, PAR	TIITF /ST OF FL	% DNR DOUGLAS BLDG	3900 COMMONWEALTH BLVD
513	1.6	45291200001	STATE, OTHER THAN MILITARY, FORESTS, PAR	TIITF /ST OF FL	% DEP DOUGLAS BLDG	3900 COMMONWEALTH BLVD
514	2.7	45291120000	STATE, OTHER THAN MILITARY, FORESTS, PAR	TIITF /ST OF FL	% DNR DOUGLAS BLDG	3900 COMMONWEALTH BLVD
515	2.5	00753280009	ACREAGE NOT ZONED AGRICULTURAL	MARIN, FABIAN	1060 BORGHESE LN # 401	
516	2.3	45291160002	STATE, OTHER THAN MILITARY, FORESTS, PAR	TIITF /ST OF FL	% DNR DOUGLAS BLDG	3900 COMMONWEALTH BLVD
517	5.0	45290040000	STATE, OTHER THAN MILITARY, FORESTS, PAR	TIITF /ST OF FL	% DNR DOUGLAS BLDG	3900 COMMONWEALTH BLVD
518	2.5	00761000006	SINGLE FAMILY RESIDENTIAL	11750 RIGGS RD LLC	1771 BARBADOS AVE	
519	2.3	45295760000	STATE, OTHER THAN MILITARY, FORESTS, PAR	TIITF /ST OF FL	% DNR DOUGLAS BLDG	3900 COMMONWEALTH BLVD
520	2.7	00767200004	ACREAGE NOT ZONED AGRICULTURAL	MJW PROPERTY HOLDINGS II LLC	SECNARF LLC	PO BOX 8036
521	2.3	45295800009	STATE, OTHER THAN MILITARY, FORESTS, PAR	TIITF /ST OF FL	% DNR DOUGLAS BLDG	3900 COMMONWEALTH BLVD
522	10.0	00764400001	ACREAGE NOT ZONED AGRICULTURAL	MJW PROPERTY HOLDINGS II LLC	SECNARF LLC	PO BOX 8036
523	56.0	00764120006	CROPLAND SOIL CAPABILITY CLASS I	WFA LAND CO INC	315 NEW MARKET RD E	
524	144.5	00770440107	STATE, OTHER THAN MILITARY, FORESTS, PAR	TIITF /ST OF FL	% DNR DOUGLAS BLDG	3900 COMMONWEALTH BLVD
525	1.2	45292800002	STATE, OTHER THAN MILITARY, FORESTS, PAR	TIITF /ST OF FL	% DNR DOUGLAS BLDG	3900 COMMONWEALTH BLVD
526	172.7	00770320007	STATE, OTHER THAN MILITARY, FORESTS, PAR	TIITF /ST OF FL	% DNR DOUGLAS BLDG	3900 COMMONWEALTH BLVD
527	7.3	00764360002	ORNAMENTALS, MISC AGRICULTURAL	KALMANEK, JENNIFER	11825 RIGGS ROAD	
528	15.9	00770080800	ORNAMENTALS, MISC AGRICULTURAL	CAMMUSO, DOMINICK	PO BOX 110942	
529	168.5	00770160005	STATE, OTHER THAN MILITARY, FORESTS, PAR	TIITF /ST OF FL	% DNR DOUGLAS BLDG	3900 COMMONWEALTH BLVD
530	173.9	00770200004	CROPLAND SOIL CAPABILITY CLASS I	WFA LAND CO INC	315 NEW MARKET RD E	
531	0.9	00764000003	COUNTIES INCLUDING NON-MUNICIPAL GOV.	GREATER NAPLES FIRE	RESCUE DISTRICT	14575 COLLIER BLVD
532	1.2	45292840004	STATE, OTHER THAN MILITARY, FORESTS, PAR	TIITF /ST OF FL	% DNR DOUGLAS BLDG	3900 COMMONWEALTH BLVD

Full Initial Parcel List

Site ID Number	Acres	FLN	Description	NAME1	NAME2	NAME3
533	0.9	00770080208	COUNTIES INCLUDING NON-MUNICIPAL GOV.	GREATER NAPLES FIRE	RESCUE DISTRICT	14575 COLLIER BLVD
534	2.8	45295840001	STATE, OTHER THAN MILITARY, FORESTS, PAR	TIITF /ST OF FL	% DNR DOUGLAS BLDG	3900 COMMONWEALTH BLVD
535	2.8	45292760003	STATE, OTHER THAN MILITARY, FORESTS, PAR	TIITF /ST OF FL	% DNR DOUGLAS BLDG	3900 COMMONWEALTH BLVD
536	0.9	00766280009	COUNTIES INCLUDING NON-MUNICIPAL GOV.	GREATER NAPLES FIRE	RESCUE DISTRICT	14575 COLLIER BLVD
537	2.3	00768920008	SINGLE FAMILY RESIDENTIAL	NICACIO, RICARDO=& BIANCA	450 AUTO RANCH RD	
538	1.1	45364520003	STATE, OTHER THAN MILITARY, FORESTS, PAR	TIITF /ST OF FL	% DNR DOUGLAS BLDG	3900 COMMONWEALTH BLVD
539	1.6	45364480004	STATE, OTHER THAN MILITARY, FORESTS, PAR	TIITF /ST OF FL	% DNR DOUGLAS BLDG	3900 COMMONWEALTH BLVD
540	1.6	45361760002	STATE, OTHER THAN MILITARY, FORESTS, PAR	TIITF /ST OF FL	% DNR DOUGLAS BLDG	3900 COMMONWEALTH BLVD
541	1.1	45361800001	STATE, OTHER THAN MILITARY, FORESTS, PAR	TIITF /ST OF FL	% DNR DOUGLAS BLDG	3900 COMMONWEALTH BLVD
542	2.3	45361840003	STATE, OTHER THAN MILITARY, FORESTS, PAR	TIITF /ST OF FL	% DNR DOUGLAS BLDG	3900 COMMONWEALTH BLVD
543	1.1	45361640009	STATE, OTHER THAN MILITARY, FORESTS, PAR	TIITF /ST OF FL	% DNR DOUGLAS BLDG	3900 COMMONWEALTH BLVD
544	1.1	45361600007	STATE, OTHER THAN MILITARY, FORESTS, PAR	TIITF /ST OF FL	% DNR DOUGLAS BLDG	3900 COMMONWEALTH BLVD
545	1.1	45361680001	STATE, OTHER THAN MILITARY, FORESTS, PAR	TIITF /ST OF FL	% DNR DOUGLAS BLDG	3900 COMMONWEALTH BLVD
546	1.6	45361720000	STATE, OTHER THAN MILITARY, FORESTS, PAR	TIITF /ST OF FL	% DNR DOUGLAS BLDG	3900 COMMONWEALTH BLVD
547	0.8	00765360001	STORES, ONE STORY	SUNSHINE GASOLINE DISTRIBUTORS	1650 NW 87 AVE	
548	2.8	45357560009	STATE, OTHER THAN MILITARY, FORESTS, PAR	TIITF /ST OF FL	% DNR DOUGLAS BLDG	3900 COMMONWEALTH BLVD
549	0.9	00766320008	COUNTIES INCLUDING NON-MUNICIPAL GOV.	GREATER NAPLES FIRE	RESCUE DISTRICT	14575 COLLIER BLVD
550	2.8	45357480008	STATE, OTHER THAN MILITARY, FORESTS, PAR	TIITF /ST OF FL	% DNR DOUGLAS BLDG	3900 COMMONWEALTH BLVD
551	1.6	45353400008	STATE, OTHER THAN MILITARY, FORESTS, PAR	TIITF /ST OF FL	% DNR DOUGLAS BLDG	3900 COMMONWEALTH BLVD
552	1.1	45353440000	STATE, OTHER THAN MILITARY, FORESTS, PAR	TIITF /ST OF FL	% DNR DOUGLAS BLDG	3900 COMMONWEALTH BLVD
553	1.1	45353480002	STATE, OTHER THAN MILITARY, FORESTS, PAR	TIITF /ST OF FL	% DNR DOUGLAS BLDG	3900 COMMONWEALTH BLVD
554	1.1	45353520001	STATE, OTHER THAN MILITARY, FORESTS, PAR	TIITF /ST OF FL	% DEP - STATE LANDS	3900 COMMONWEALTH BLVD MS 115
555	1.1	45353280008	STATE, OTHER THAN MILITARY, FORESTS, PAR	TIITF /ST OF FL	% DNR DOUGLAS BLDG	3900 COMMONWEALTH BLVD
556	1.1	45353240006	STATE, OTHER THAN MILITARY, FORESTS, PAR	TIITF /ST OF FL	% DNR DOUGLAS BLDG	3900 COMMONWEALTH BLVD
557	1.1	45353320007	STATE, OTHER THAN MILITARY, FORESTS, PAR	TIITF /ST OF FL	% DNR DOUGLAS BLDG	3900 COMMONWEALTH BLVD
558	1.6	45353360009	STATE, OTHER THAN MILITARY, FORESTS, PAR	TIITF /ST OF FL	% DNR DOUGLAS BLDG	3900 COMMONWEALTH BLVD
559	1.6	45350440003	STATE, OTHER THAN MILITARY, FORESTS, PAR	TIITF /ST OF FL	% DNR DOUGLAS BLDG	3900 COMMONWEALTH BLVD
560	1.1	45350480005	STATE, OTHER THAN MILITARY, FORESTS, PAR	TIITF /ST OF FL	% DNR DOUGLAS BLDG	3900 COMMONWEALTH BLVD
561	1.1	45350560006	STATE, OTHER THAN MILITARY, FORESTS, PAR	TIITF /ST OF FL	% DEP DOUGLAS BLDG	3900 COMMONWEALTH BLVD
562	1.1	45350520004	STATE, OTHER THAN MILITARY, FORESTS, PAR	TIITF /ST OF FL	% DNR DOUGLAS BLDG	3900 COMMONWEALTH BLVD
563	4.9	45350400001	STATE, OTHER THAN MILITARY, FORESTS, PAR	TIITF /ST OF FL	DEPT OF AG/FORESTRY	GOLDEN GATE ST FOREST
564	0.8	00766400009	VACANT COMMERCIAL	SUNSHINE GASOLINE DISTRIBUTORS	1650 NW 87 AVE	
565	0.2	00768160004	MOBILE HOMES	VILLASENOR, MANUEL=& ISABEL	251 BENSON ST	
566	0.2	00768200003	ACREAGE NOT ZONED AGRICULTURAL	VILLASENOR, MANUEL=& ISABEL	251 BENSON ST	
567	0.2	00768240005	SINGLE FAMILY RESIDENTIAL	JACOBS, STEPHAN DAVID	15070 OAK TREE DR	
568	0.4	00768440009	MOBILE HOMES	MUNOZ, DIEGO	1540 NE 191ST ST APT 302	
569	0.8	00764640007	VACANT COMMERCIAL	COLLIER ORNAMENTAL PALMS LLC	474 SPINNAKER DR	
570	0.9	00769280006	VACANT COMMERCIAL	CLAUSEN, ROBERT IAN	CATHERINE A CLAUSEN NEFF	1181 FOURWINDS AVE
571	2.3	45357600008	STATE, OTHER THAN MILITARY, FORESTS, PAR	TIITF /ST OF FL	% DNR DOUGLAS BLDG	3900 COMMONWEALTH BLVD
572	2.3	45357520007	STATE, OTHER THAN MILITARY, FORESTS, PAR	TIITF /ST OF FL	% DNR DOUGLAS BLDG	3900 COMMONWEALTH BLVD
573	4.9	00766080005	ACREAGE NOT ZONED AGRICULTURAL	MJW PROPERTY HOLDINGS II LLC	SECNARF LLC	PO BOX 8036
574	2.2	00764040005	ACREAGE NOT ZONED AGRICULTURAL	PORTU FAMILY FARMS LLC	1230 LUDLAM COURT	
575	2.3	00769040000	SINGLE FAMILY RESIDENTIAL	GARCIA, JAIME MORALES	JUANA GARCIA MORALES	470 AUTO RANCH ROAD
576	4.2	00764520004	MOBILE HOMES	SANTANA, MARY BETH	552 SHADOW LANE DR	
577	0.3	71370040101	GOLF COURSES, DRIVING RANGES	ROYAL PALM GOLF ESTATES	18100 ROYAL TREE PKWY	
578	1.2	45357640000	STATE, OTHER THAN MILITARY, FORESTS, PAR	TIITF /ST OF FL	% DNR DOUGLAS BLDG	3900 COMMONWEALTH BLVD
579	1.2	45357360005	STATE, OTHER THAN MILITARY, FORESTS, PAR	TIITF /ST OF FL	% DNR DOUGLAS BLDG	3900 COMMONWEALTH BLVD
580	5.5	00770440000	STATE, OTHER THAN MILITARY, FORESTS, PAR	TIITF /ST OF FL	% DNR DOUGLAS BLDG	3900 COMMONWEALTH BLVD
581	5.4	00770400008	STATE, OTHER THAN MILITARY, FORESTS, PAR	TIITF /ST OF FL	% DNR DOUGLAS BLDG	3900 COMMONWEALTH BLVD
582	1.2	45357720001	STATE, OTHER THAN MILITARY, FORESTS, PAR	TIITF /ST OF FL	% DNR DOUGLAS BLDG	3900 COMMONWEALTH BLVD
583	1.2	45357440006	STATE, OTHER THAN MILITARY, FORESTS, PAR	TIITF /ST OF FL	% DNR DOUGLAS BLDG	3900 COMMONWEALTH BLVD
584	2.8	45357680002	STATE, OTHER THAN MILITARY, FORESTS, PAR	TIITF /ST OF FL	% DNR DOUGLAS BLDG	3900 COMMONWEALTH BLVD
585	1.2	45357320003	STATE, OTHER THAN MILITARY, FORESTS, PAR	TIITF /ST OF FL	% DNR DOUGLAS BLDG	3900 COMMONWEALTH BLVD
586	2.5	00764200007	UTILITY, GAS, ELECTRIC, TELEPHONE, LOCAL	AMERICAN TELEPHONE & TELEG CO	PROPERTY TAX UNIT	1010 PINE ST
587	1.6	45357400004	STATE, OTHER THAN MILITARY, FORESTS, PAR	TIITF /ST OF FL	% DNR DOUGLAS BLDG	3900 COMMONWEALTH BLVD
588	2.3	00767040002	ACREAGE NOT ZONED AGRICULTURAL	GARCIA, DAVID	901 AUTO RANCH RD	
589	1.1	45364440002	STATE, OTHER THAN MILITARY, FORESTS, PAR	TIITF /ST OF FL	% DNR DOUGLAS BLDG	3900 COMMONWEALTH BLVD
590	1.6	45364360001	STATE, OTHER THAN MILITARY, FORESTS, PAR	TIITF /ST OF FL	% DNR DOUGLAS BLDG	3900 COMMONWEALTH BLVD
591	1.6	45361880005	STATE, OTHER THAN MILITARY, FORESTS, PAR	TIITF /ST OF FL	% DNR DOUGLAS BLDG	3900 COMMONWEALTH BLVD
592	1.1	45362000004	STATE, OTHER THAN MILITARY, FORESTS, PAR	TIITF /ST OF FL	% DNR DOUGLAS BLDG	3900 COMMONWEALTH BLVD
593	1.1	45361920004	STATE, OTHER THAN MILITARY, FORESTS, PAR	TIITF /ST OF FL	% DNR DOUGLAS BLDG	3900 COMMONWEALTH BLVD
594	1.1	45361960006	STATE, OTHER THAN MILITARY, FORESTS, PAR	TIITF /ST OF FL	DEPT OF AG/FORESTRY	GOLDEN GATE ST FOREST
595	1.1	45361560008	STATE, OTHER THAN MILITARY, FORESTS, PAR	TIITF /ST OF FL	% DNR DOUGLAS BLDG	3900 COMMONWEALTH BLVD
596	1.1	45361480007	STATE, OTHER THAN MILITARY, FORESTS, PAR	TIITF /ST OF FL	% DNR DOUGLAS BLDG	3900 COMMONWEALTH BLVD
597	1.1	45361520006	STATE, OTHER THAN MILITARY, FORESTS, PAR	TIITF /ST OF FL	% DNR DOUGLAS BLDG	3900 COMMONWEALTH BLVD
598	1.6	45361440005	STATE, OTHER THAN MILITARY, FORESTS, PAR	TIITF /ST OF FL	% FL DEPT OF NTRL RESRC DIV OF	STATE LANDS
599	1.6	45357840004	STATE, OTHER THAN MILITARY, FORESTS, PAR	TIITF /ST OF FL	% DNR DOUGLAS BLDG	3900 COMMONWEALTH BLVD
600	1.6	45357200000	STATE, OTHER THAN MILITARY, FORESTS, PAR	TIITF /ST OF FL	% DNR DOUGLAS BLDG	3900 COMMONWEALTH BLVD
601	1.6	45353600002	STATE, OTHER THAN MILITARY, FORESTS, PAR	TIITF /ST OF FL	DEPT OF AG/FORESTRY	GOLDEN GATE ST FOREST
602	1.1	45353640004	STATE, OTHER THAN MILITARY, FORESTS, PAR	TIITF /ST OF FL	% DNR DOUGLAS BLDG	3900 COMMONWEALTH BLVD
603	1.1	45353560003	STATE, OTHER THAN MILITARY, FORESTS, PAR	TIITF /ST OF FL	% DNR DOUGLAS BLDG	3900 COMMONWEALTH BLVD
604	1.1	45353680006	STATE, OTHER THAN MILITARY, FORESTS, PAR	TIITF /ST OF FL	% DNR DOUGLAS BLDG	3900 COMMONWEALTH BLVD
605	1.1	45353080004	STATE, OTHER THAN MILITARY, FORESTS, PAR	TIITF /ST OF FL	% DNR DOUGLAS BLDG	3900 COMMONWEALTH BLVD
606	1.1	45353160005	STATE, OTHER THAN MILITARY, FORESTS, PAR	TIITF /ST OF FL	% DNR DOUGLAS BLDG	3900 COMMONWEALTH BLVD
607	1.1	45353120003	STATE, OTHER THAN MILITARY, FORESTS, PAR	TIITF /ST OF FL	% DNR DOUGLAS BLDG	3900 COMMONWEALTH BLVD
608	1.6	45353200004	STATE, OTHER THAN MILITARY, FORESTS, PAR	TIITF /ST OF FL	% DNR DOUGLAS BLDG	3900 COMMONWEALTH BLVD

Full Initial Parcel List

Site ID Number	Acres	FLN	Description	NAME1	NAME2	NAME3
609	1.6	45350600005	STATE, OTHER THAN MILITARY, FORESTS, PAR	TIITF /ST OF FL	% DNR DOUGLAS BLDG	3900 COMMONWEALTH BLVD
610	1.1	45350680009	STATE, OTHER THAN MILITARY, FORESTS, PAR	TIITF /ST OF FL	DEPT OF AG/FORESTRY	GOLDEN GATE ST FOREST
611	1.1	45350640007	STATE, OTHER THAN MILITARY, FORESTS, PAR	TIITF /ST OF FL	% DNR DOUGLAS BLDG	3900 COMMONWEALTH BLVD
612	1.1	45350720008	STATE, OTHER THAN MILITARY, FORESTS, PAR	TIITF /ST OF FL	% DEP DOUGLAS BLDG	3900 COMMONWEALTH BLVD
613	4.8	45350360002	STATE, OTHER THAN MILITARY, FORESTS, PAR	TIITF /ST OF FL	% DNR DOUGLAS BLDG	3900 COMMONWEALTH BLVD
614	0.5	00764560006	MOBILE HOMES	FLORES, JUAN=& ARMANDINA	510 AUTO RANCH RD	
615	1.2	45357880006	STATE, OTHER THAN MILITARY, FORESTS, PAR	TIITF /ST OF FL	% DNR DOUGLAS BLDG	3900 COMMONWEALTH BLVD
616	1.2	45357240002	STATE, OTHER THAN MILITARY, FORESTS, PAR	TIITF /ST OF FL	% DNR DOUGLAS BLDG	3900 COMMONWEALTH BLVD
617	1.2	45357760003	STATE, OTHER THAN MILITARY, FORESTS, PAR	TIITF /ST OF FL	% DNR DOUGLAS BLDG	3900 COMMONWEALTH BLVD
618	2.5	00766160006	ACREAGE NOT ZONED AGRICULTURAL	MJW PROPERTY HOLDINGS II LLC	SECNARF LLC	PO BOX 8036
619	0.4	00764960004	MOBILE HOMES	VELAZAQUEZ, EMILIO	MARIA DE JESUS VELAZQUEZ	17005 BLUE HERON DR
620	0.3	00765920001	MOBILE HOMES	VELAZQUEZ, PABLO	17009 BLUE HERON DR	
621	0.3	00765960003	MOBILE HOMES	AYALA, JUAN C	ERICKA PEREA	4078 FULL MOON CT
622	0.3	00766600003	VACANT RESIDENTIAL	AYALA, JUAN CARLOS	ERICKA PEREA	4078 FULL MOON CT
623	0.4	00764680009	MOBILE HOMES	AYALA, ESTEBAN VARGAS	ESPERANZA RAMIREZ REYES	17037 BLUE HERON DR
624	1.2	45357280004	STATE, OTHER THAN MILITARY, FORESTS, PAR	TIITF /ST OF FL	% DEP DOUGLAS BLDG	3900 COMMONWEALTH BLVD
625	0.2	00766680007	MOBILE HOMES	REMLAND, THOMAS	6212 HANSEN RD	
626	0.2	00766640005	ACREAGE NOT ZONED AGRICULTURAL	REMLAND, THOMAS	6212 HANSEN RD	
627	9.5	00765120005	MOBILE HOMES	MOORE, JOHN R	13600 LAKE PARK BLVD	
628	1.9	00769160003	SINGLE FAMILY RESIDENTIAL	GUZMAN, EVERARDO G	GRACIELA C GUZMAN	510 AUTO RANCH RD
629	1.2	45357800002	STATE, OTHER THAN MILITARY, FORESTS, PAR	TIITF /ST OF FL	% DNR DOUGLAS BLDG	3900 COMMONWEALTH BLVD
630	1.2	45357200000	STATE, OTHER THAN MILITARY, FORESTS, PAR	TIITF /ST OF FL	% DNR DOUGLAS BLDG	3900 COMMONWEALTH BLVD
631	1.2	45358000005	STATE, OTHER THAN MILITARY, FORESTS, PAR	TIITF /ST OF FL	DEPT OF AG/FORESTRY	GOLDEN GATE ST FOREST
632	1.2	45357160001	STATE, OTHER THAN MILITARY, FORESTS, PAR	TIITF /ST OF FL	% DNR DOUGLAS BLDG	3900 COMMONWEALTH BLVD
633	0.4	00764760000	MOBILE HOMES	CERVANTES, ELIZABETH R	11523 LABRADOR LN	
634	0.2	00765800008	MOBILE HOMES	CISNEROS, NORBERTO	17040 BLUE HERON DR	
635	0.2	00765760009	MOBILE HOMES	ARREGUIN, EVERARDO	SORENA JURADO	17036 BLUE HERON DR
636	0.2	00765240008	MOBILE HOMES	SALDANA, ZENAIDA	17028 BLUE HERON DR	
637	0.2	00765200006	MOBILE HOMES	ANDRADE, MARTIN	AMALIA ANDRADE	17024 BLUE HERON DR
638	0.2	00765160007	MOBILE HOMES	MANZANARES, J JESUS	ALMA R ANDRADE	ENEDINA SOSA
639	0.2	00766800007	MOBILE HOMES	VELAZQUEZ, EMILIO	TORRES EST, CRISPIN	SOSA JR, ESMUNDO
640	0.2	00764720008	MOBILE HOMES	RAMOS, ELVIA	BENIGNO SAUCEDA	256 PORTER ST
641	0.3	00770000000	MOBILE HOMES	JURADO, LORENA	17002 BLUE HERON DR	
642	1.2	45357920005	STATE, OTHER THAN MILITARY, FORESTS, PAR	TIITF /ST OF FL	% DNR DOUGLAS BLDG	3900 COMMONWEALTH BLVD
643	1.2	45357080000	STATE, OTHER THAN MILITARY, FORESTS, PAR	TIITF /ST OF FL	% DNR DOUGLAS BLDG	3900 COMMONWEALTH BLVD
644	1.2	45358040007	STATE, OTHER THAN MILITARY, FORESTS, PAR	TIITF /ST OF FL	% DNR DOUGLAS BLDG	3900 COMMONWEALTH BLVD
645	1.2	45357040008	STATE, OTHER THAN MILITARY, FORESTS, PAR	TIITF /ST OF FL	% DNR DOUGLAS BLDG	3900 COMMONWEALTH BLVD
646	4.8	00764600005	ACREAGE NOT ZONED AGRICULTURAL	LEMUS, CARLOS M=& GREGORIA L	4 SALINAS DR	
647	0.3	00765560005	MOBILE HOMES	CISNEROS JR, JAIME	MARIA A CISNEROS CUSTODIAN	17001 MORGAN DR
648	0.2	00766960002	MOBILE HOMES	FLORES, JUAN=& ARMANDINA	% CORINA SAMARRIPA	17009 MORGAN DR
649	0.2	00770080101	MOBILE HOMES	CISNEROS, CIRIA	17015 MORGAN DR	
650	0.4	00767800006	MOBILE HOMES	SORIA, VERONICA	3790 47TH AVE NE	
651	0.4	00768280007	MOBILE HOMES	MONTALVO, RAFAEL	GABRIEL FLORES	17033 MORGAN DR
652	0.2	00770080703	MOBILE HOMES	CISNEROS, HUMBERTO	CIRIA A CISNEROS	17015 MORGAN DR
653	0.4	00765680008	MOBILE HOMES	CISNEROS, HUMBERTO	CIRIA A CISNEROS	17015 MORGAN DR
654	1.6	45357960007	STATE, OTHER THAN MILITARY, FORESTS, PAR	TIITF /ST OF FL	% DNR DOUGLAS BLDG	3900 COMMONWEALTH BLVD
655	1.6	45357120009	STATE, OTHER THAN MILITARY, FORESTS, PAR	TIITF /ST OF FL	% DNR DOUGLAS BLDG	3900 COMMONWEALTH BLVD
656	0.4	71370160007	SINGLE FAMILY RESIDENTIAL	ADKINSON, HARRY G=& VICKI D	18001 ROYAL HAMMOCK BLVD	
657	1.1	45364280000	STATE, OTHER THAN MILITARY, FORESTS, PAR	TIITF /ST OF FL	% DNR DOUGLAS BLDG	3900 COMMONWEALTH BLVD
658	1.6	45364320009	STATE, OTHER THAN MILITARY, FORESTS, PAR	TIITF /ST OF FL	% DNR DOUGLAS BLDG	3900 COMMONWEALTH BLVD
659	1.6	45362080008	STATE, OTHER THAN MILITARY, FORESTS, PAR	TIITF /ST OF FL	% DEP DOUGLAS BLDG	3900 COMMONWEALTH BLVD
660	1.1	45362040006	STATE, OTHER THAN MILITARY, FORESTS, PAR	TIITF /ST OF FL	% DNR DOUGLAS BLDG	3900 COMMONWEALTH BLVD
661	1.1	45362160009	STATE, OTHER THAN MILITARY, FORESTS, PAR	TIITF /ST OF FL	% DNR DOUGLAS BLDG	3900 COMMONWEALTH BLVD
662	1.1	45362120007	STATE, OTHER THAN MILITARY, FORESTS, PAR	TIITF /ST OF FL	% DNR DOUGLAS BLDG	3900 COMMONWEALTH BLVD
663	1.1	45361280003	STATE, OTHER THAN MILITARY, FORESTS, PAR	TIITF /ST OF FL	% DNR DOUGLAS BLDG	3900 COMMONWEALTH BLVD
664	1.1	45361320002	STATE, OTHER THAN MILITARY, FORESTS, PAR	TIITF /ST OF FL	% DNR DOUGLAS BLDG	3900 COMMONWEALTH BLVD
665	1.1	45361360004	STATE, OTHER THAN MILITARY, FORESTS, PAR	TIITF /ST OF FL	% DNR DOUGLAS BLDG	3900 COMMONWEALTH BLVD
666	1.6	45361400003	STATE, OTHER THAN MILITARY, FORESTS, PAR	TIITF /ST OF FL	% DNR DOUGLAS BLDG	3900 COMMONWEALTH BLVD
667	1.6	45358080009	STATE, OTHER THAN MILITARY, FORESTS, PAR	TIITF /ST OF FL	DEPT OF AG/FORESTRY	GOLDEN GATE ST FOREST
668	1.6	45356920006	STATE, OTHER THAN MILITARY, FORESTS, PAR	TIITF /ST OF FL	% DNR DOUGLAS BLDG	3900 COMMONWEALTH BLVD
669	1.6	45353840008	STATE, OTHER THAN MILITARY, FORESTS, PAR	TIITF /ST OF FL	% DNR DOUGLAS BLDG	3900 COMMONWEALTH BLVD
670	1.1	45353800006	STATE, OTHER THAN MILITARY, FORESTS, PAR	TIITF /ST OF FL	% DNR DOUGLAS BLDG	3900 COMMONWEALTH BLVD
671	1.1	45353720005	STATE, OTHER THAN MILITARY, FORESTS, PAR	TIITF /ST OF FL	% DNR DOUGLAS BLDG	3900 COMMONWEALTH BLVD
672	1.1	45353760007	STATE, OTHER THAN MILITARY, FORESTS, PAR	TIITF /ST OF FL	% DNR DOUGLAS BLDG	3900 COMMONWEALTH BLVD
673	1.1	45353040002	STATE, OTHER THAN MILITARY, FORESTS, PAR	TIITF /ST OF FL	% DNR DOUGLAS BLDG	3900 COMMONWEALTH BLVD
674	1.1	45352960002	STATE, OTHER THAN MILITARY, FORESTS, PAR	TIITF /ST OF FL	% DNR DOUGLAS BLDG	3900 COMMONWEALTH BLVD
675	1.1	45352920000	STATE, OTHER THAN MILITARY, FORESTS, PAR	TIITF /ST OF FL	% DNR DOUGLAS BLDG	3900 COMMONWEALTH BLVD
676	1.6	45353000000	STATE, OTHER THAN MILITARY, FORESTS, PAR	TIITF /ST OF FL	% DNR DOUGLAS BLDG	3900 COMMONWEALTH BLVD
677	1.6	45350840001	STATE, OTHER THAN MILITARY, FORESTS, PAR	TIITF /ST OF FL	% DNR DOUGLAS BLDG	3900 COMMONWEALTH BLVD
678	1.1	45350880003	STATE, OTHER THAN MILITARY, FORESTS, PAR	TIITF /ST OF FL	% DNR DOUGLAS BLDG	3900 COMMONWEALTH BLVD
679	1.1	45350760000	STATE, OTHER THAN MILITARY, FORESTS, PAR	TIITF /ST OF FL	% DNR DOUGLAS BLDG	3900 COMMONWEALTH BLVD
680	1.1	45350800009	STATE, OTHER THAN MILITARY, FORESTS, PAR	TIITF /ST OF FL	% DNR DOUGLAS BLDG	3900 COMMONWEALTH BLVD
681	4.7	45350320000	STATE, OTHER THAN MILITARY, FORESTS, PAR	TIITF /ST OF FL	% DNR DOUGLAS BLDG	3900 COMMONWEALTH BLVD
682	0.4	00765640006	VACANT RESIDENTIAL	EDWARD L CONNOLLY JR TRUST EST	1247 22ND AVE N	
683	0.2	00765600004	MOBILE HOMES	GUZMAN, EVERARDO=& GRACIELA C	17001 MORGAN DR	
684	0.2	00765840000	MOBILE HOMES	CISNEROS, GISELA	17034 MORGAN DRIVE	

Full Initial Parcel List

Site ID Number	Acres	FLN	Description	NAME1	NAME2	NAME3
685	0.2	00765880002	MOBILE HOMES	CISNEROS, GUADALUPE	17001 MORGAN DRIVE	
686	0.2	00770040002	MOBILE HOMES	CISNEROS, MARTHA	17030 MORGAN DR	
687	0.2	00765080006	MOBILE HOMES	ZAMARRIPA, SOSA CRYSTAL	17026 MORGAN DR	
688	0.3	00767080004	MOBILE HOMES	ZAMARRIPA, LEONEL=& CORINA	17016 MORGAN DR	
689	0.3	00767120003	MOBILE HOMES	SOSA, MIGUEL ANGEL	17004 MORGAN DRIVE	
690	0.3	71370200006	SINGLE FAMILY RESIDENTIAL	LORENZ, PETER	JUDITH STEPHENS LORENZ	4856 ROOTSTOWN RD
691	0.3	71370240008	SINGLE FAMILY RESIDENTIAL	SHACKELTON, JOHN L=& RONEE L	13171 PUTNAM RD	RR # 1
692	1.2	45358160000	STATE, OTHER THAN MILITARY, FORESTS, PAR	TIITF /ST OF FL	% DNR DOUGLAS BLDG	3900 COMMONWEALTH BLVD
693	1.2	45357000006	STATE, OTHER THAN MILITARY, FORESTS, PAR	TIITF /ST OF FL	% DNR DOUGLAS BLDG	3900 COMMONWEALTH BLVD
694	0.4	71375440007	VACANT RESIDENTIAL	PETERSON, LAWRENCE M	SHARON J PETERSON	18576 ROYAL HAMMOCK BLVD
695	0.3	71370280000	VACANT RESIDENTIAL	DR HORTON INC	10541 BEN C PRATT/SIX MILE	CYPRESS PKWAY
696	0.3	71370320009	VACANT RESIDENTIAL	LARSEN, TIMOTHY LARS	9110 CAPISTRANO ST S	# 8403
697	0.3	71370360001	VACANT RESIDENTIAL	PARRINELLI, VINCENT=& DEBRA	14 ELM AVE	
698	0.3	71370400000	VACANT RESIDENTIAL	ERNESTINE M STACKPOLE TRUST	228 CAPISTRANO CT	
699	0.4	71370440002	SINGLE FAMILY RESIDENTIAL	HRYNIEWICKI, MATTHEW	ANITA HRYNIEWICKI	18043 ROYAL HAMMOCK BLVD
700	1.2	45358120008	STATE, OTHER THAN MILITARY, FORESTS, PAR	TIITF /ST OF FL	% DNR DOUGLAS BLDG	3900 COMMONWEALTH BLVD
701	0.4	00765040004	MOBILE HOMES	RANGEL, ELEAZAR=& MARIA	17051 LOCKHART DR	
702	0.4	71370480004	VACANT RESIDENTIAL	NAPLES GOLF DEVELOPMENT LLC	C/O LEONARD E ZEDECK PA	8870 W OAKLAND PARK BLVD # 101
703	0.2	00768000009	MOBILE HOMES	ANDRADE, AMBROCIA	17041 LOCKHART DR	
704	0.2	00767960001	MOBILE HOMES	17037 LOCKHART LLC	6095 BATHEY LN	
705	0.2	00766720006	MOBILE HOMES	PEREZ, MARIA	201 GRASSY KEY LN	
706	0.2	00766760008	MOBILE HOMES	HERNANDEZ EST, MINARDO CASALI	17031 LOCKHART DR	
707	0.2	00769920007	MOBILE HOMES	AYALA, MACARIO	NORA AYALA	5217 TRAMMEL ST
708	0.3	00770083001	MOBILE HOMES	MORA, SUSANA LETICIA	511 RICHMOND AVE	
709	4.8	00769000008	COUNTIES INCLUDING NON-MUNICIPAL GOV.	COLLIER COUNTY	3299 TAMIAMI TRAIL EAST	%OFFICE OF THE COUNTY ATTORNEY
710	1.2	45356960008	STATE, OTHER THAN MILITARY, FORESTS, PAR	TIITF /ST OF FL	% DNR DOUGLAS BLDG	3900 COMMONWEALTH BLVD
711	0.5	71370720007	SINGLE FAMILY RESIDENTIAL	MATULAVITCH, ROBERT	INGRID CAHILL-MATULAVITCH	18085 KENSINGTON DR
712	0.4	71370680008	SINGLE FAMILY RESIDENTIAL	GONZPER, JOHN & MARIE	NANCY GONZPER	18079 KENSINGTON DR
713	0.5	71370600004	SINGLE FAMILY RESIDENTIAL	WILLIAM H HOOD III REV TRUST	18067 ROYAL HAMMOCK BLVD	
714	0.4	71370560005	SINGLE FAMILY RESIDENTIAL	LEVESQUE, KRISTEL LINN	18061 ROYAL HAMMOCK BLVD	
715	0.4	71370520003	VACANT RESIDENTIAL	GOEDE ESQ TR, JOHN C	6609 WILLOW PARK DR	2ND FLOOR
716	0.4	71375480009	SINGLE FAMILY RESIDENTIAL	CANFIELD, MARK C=& BRITTANY	18006 ROYAL HAMMOCK BLVD	
717	0.4	71370640006	VACANT RESIDENTIAL	HERDS, DAVID=& PATRICIA	37 FOREST HEIGHTS	
718	1.2	45358200009	STATE, OTHER THAN MILITARY, FORESTS, PAR	TIITF /ST OF FL	% DNR DOUGLAS BLDG	3900 COMMONWEALTH BLVD
719	0.4	71375520008	SINGLE FAMILY RESIDENTIAL	JAMES K ROLF DEC TRUST	PENNY ROLF DEC TRUST	7871 LEAVES RD
720	1.2	45356880007	STATE, OTHER THAN MILITARY, FORESTS, PAR	TIITF /ST OF FL	% DNR DOUGLAS BLDG	3900 COMMONWEALTH BLVD
721	0.4	71370760009	VACANT RESIDENTIAL	GRACEFIELD INVESTMENTS LLC	10744 CORY LAKE DR	
722	0.5	71375560000	VACANT RESIDENTIAL	MORE, DAVID=& CHERYL	485 BRITTANY K	
723	1.2	45358240001	STATE, OTHER THAN MILITARY, FORESTS, PAR	TIITF /ST OF FL	% DNR DOUGLAS BLDG	3900 COMMONWEALTH BLVD
724	1.2	45356720002	STATE, OTHER THAN MILITARY, FORESTS, PAR	TIITF /ST OF FL	% DNR DOUGLAS BLDG	3900 COMMONWEALTH BLVD
725	0.5	71376480008	VACANT RESIDENTIAL	PIERCE JR, ROBERT C	KATHLEEN T PIERCE	PO BOX 1372
726	0.3	71376440006	SINGLE FAMILY RESIDENTIAL	E & E MCLAUGHLIN LTD	500 HWY #3	BOX 428
727	0.2	00769320005	MOBILE HOMES	MORA, SUSANA LETICIA	511 RICHMOND AVE N	
728	0.2	00768360008	MOBILE HOMES	MORA, SUSANA LETICIA	511 RICHMOND AVE N	
729	0.2	00768320006	MOBILE HOMES	HERNANDEZ, FELIX CARLOS LOPEZ	OBDULIA DELGADO FALLAS	6380 RADIO ROAD
730	0.2	00764840001	MOBILE HOMES	NARANJO, BISMAR	3602 SOUTHVIEW CT	
731	0.2	00765000002	VACANT RESIDENTIAL	ONTIVEROS, JUAN CAREAGA	17009 BLUE HERON DR	
732	0.2	00764880003	MOBILE HOMES	ONTIVEROS, JUAN CAREAGA	17039 LOCKHART DR	
733	0.2	00765280000	MOBILE HOMES	DICKSON, MARIA	17026 LOCKHART DR	
734	0.2	00764920002	MOBILE HOMES	ZAVALA, CARMEN	15029 MAPLE TREE DR	
735	0.2	00768040001	ACREAGE NOT ZONED AGRICULTURAL	WAN, SOCHI E	227 COOLIDGE PL	
736	0.3	00768080003	VACANT RESIDENTIAL	BLACKMON, PATRICIA DIANE	C/O DORIS CRUZ	3565 COUNTY BARN RD #B-103
737	0.4	71376400004	VACANT RESIDENTIAL	LANDSBURG, ROGER B=& MARIE A	2472 MAPLE DR SW	
738	0.4	71370800008	VACANT RESIDENTIAL	FREY, GREGORY LEE	BARBARA JAYNE FRENCH-FREY	KATHLEEN PIERCE
739	16.1	00770360009	STATE, OTHER THAN MILITARY, FORESTS, PAR	TIITF /ST OF FL	% DNR DOUGLAS BLDG	3900 COMMONWEALTH BLVD
740	1.2	45358280003	STATE, OTHER THAN MILITARY, FORESTS, PAR	TIITF /ST OF FL	% DNR DOUGLAS BLDG	3900 COMMONWEALTH BLVD
741	0.4	71376360005	SINGLE FAMILY RESIDENTIAL	PEROVICH FAMILY US PROP TRUST	18042 ROYAL HAMMOCK BLVD	
742	1.2	45356840005	STATE, OTHER THAN MILITARY, FORESTS, PAR	TIITF /ST OF FL	% DNR DOUGLAS BLDG	3900 COMMONWEALTH BLVD
743	0.3	71375600009	SINGLE FAMILY RESIDENTIAL	HUMMEL, STEVEN J	18000 ROYAL TREE PKWY	
744	0.4	71376320003	SINGLE FAMILY RESIDENTIAL	MULLIGAN, VIRGINIA A	18054 ROYAL HAMMOCK BLVD	
745	0.4	71376280004	VACANT RESIDENTIAL	BASTRESS FLORIDA TRUST	34 NEWELL HILL ROAD	
746	0.5	71370840000	VACANT RESIDENTIAL	ALPHONSE, DIANE	9968 PUOPOLO LN	
747	0.3	71376520007	SINGLE FAMILY RESIDENTIAL	BEDS OF ROSES LLC	8040 CRIANZA PL #160	
748	2.8	45358320002	STATE, OTHER THAN MILITARY, FORESTS, PAR	TIITF /ST OF FL	% DNR DOUGLAS BLDG	3900 COMMONWEALTH BLVD
749	1.2	45356800003	STATE, OTHER THAN MILITARY, FORESTS, PAR	TIITF /ST OF FL	% DNR DOUGLAS BLDG	3900 COMMONWEALTH BLVD
750	5.1	00764440003	ACREAGE NOT ZONED AGRICULTURAL	NAPLES GOLF CLUB SOUTH LLC	8870 W OAKLAND PARK BLVD	STE 101
751	4.8	00765720007	COUNTIES INCLUDING NON-MUNICIPAL GOV.	COLLIER COUNTY	3299 TAMIAMI TRAIL EAST	% OFFICE OF COUNTY ATTORNEY
752	0.3	71375640001	VACANT RESIDENTIAL	NGUYEN & PHAM LLC	309 CRYSTAL POND AVE	
753	1.6	45356760004	STATE, OTHER THAN MILITARY, FORESTS, PAR	TIITF /ST OF FL	% DNR DOUGLAS BLDG	3900 COMMONWEALTH BLVD
754	0.4	71370880002	SINGLE FAMILY RESIDENTIAL	GERVASI, MADLYN J	18109 ROYAL HAMMOCK BLVD	
755	0.3	71376560009	SINGLE FAMILY RESIDENTIAL	CONKLIN, WILLIAM S=& SHARON L	18007 ROYAL TREE PKWY	
756	0.3	71375680003	VACANT RESIDENTIAL	TORRES, ALVARO B	11720 SIX L'S FARM ROAD	
757	0.3	71377200009	VACANT RESIDENTIAL	DODD, FRANK S	104 IROQUOIS ST	
758	1.1	45364120005	STATE, OTHER THAN MILITARY, FORESTS, PAR	TIITF /ST OF FL	% DNR DOUGLAS BLDG	3900 COMMONWEALTH BLVD
759	1.6	45364160007	STATE, OTHER THAN MILITARY, FORESTS, PAR	TIITF /ST OF FL	% DNR DOUGLAS BLDG	3900 COMMONWEALTH BLVD
760	1.6	45362280002	STATE, OTHER THAN MILITARY, FORESTS, PAR	TIITF /ST OF FL	% DNR DOUGLAS BLDG	3900 COMMONWEALTH BLVD

Full Initial Parcel List

Site ID Number	Acres	FLN	Description	NAME1	NAME2	NAME3
761	1.1	45362200008	STATE, OTHER THAN MILITARY, FORESTS, PAR	TIITF /ST OF FL	% DNR DOUGLAS BLDG	3900 COMMONWEALTH BLVD
762	1.1	45362320001	STATE, OTHER THAN MILITARY, FORESTS, PAR	TIITF /ST OF FL	% DNR DOUGLAS BLDG	3900 COMMONWEALTH BLVD
763	1.1	45362240000	STATE, OTHER THAN MILITARY, FORESTS, PAR	TIITF /ST OF FL	% DNR DOUGLAS BLDG	3900 COMMONWEALTH BLVD
764	1.1	45361240001	STATE, OTHER THAN MILITARY, FORESTS, PAR	TIITF /ST OF FL	DEPT OF AG/FORESTRY	GOLDEN GATE ST FOREST
765	1.1	45361160000	STATE, OTHER THAN MILITARY, FORESTS, PAR	TIITF /ST OF FL	% DNR DOUGLAS BLDG	3900 COMMONWEALTH BLVD
766	1.1	45361200009	STATE, OTHER THAN MILITARY, FORESTS, PAR	TIITF /ST OF FL	% DNR DOUGLAS BLDG	3900 COMMONWEALTH BLVD
767	1.6	45361120008	STATE, OTHER THAN MILITARY, FORESTS, PAR	TIITF /ST OF FL	% DNR DOUGLAS BLDG	3900 COMMONWEALTH BLVD
768	1.6	45358480007	STATE, OTHER THAN MILITARY, FORESTS, PAR	TIITF /ST OF FL	% DNR DOUGLAS BLDG	3900 COMMONWEALTH BLVD
769	1.6	45356600009	STATE, OTHER THAN MILITARY, FORESTS, PAR	TIITF /ST OF FL	% DNR DOUGLAS BLDG	3900 COMMONWEALTH BLVD
770	1.6	45353880000	STATE, OTHER THAN MILITARY, FORESTS, PAR	TIITF /ST OF FL	% DNR DOUGLAS BLDG	3900 COMMONWEALTH BLVD
771	1.1	45353960001	STATE, OTHER THAN MILITARY, FORESTS, PAR	TIITF /ST OF FL	% DNR DOUGLAS BLDG	3900 COMMONWEALTH BLVD
772	1.1	45354000009	STATE, OTHER THAN MILITARY, FORESTS, PAR	TIITF /ST OF FL	% DNR DOUGLAS BLDG	3900 COMMONWEALTH BLVD
773	1.1	45353920009	STATE, OTHER THAN MILITARY, FORESTS, PAR	TIITF /ST OF FL	% DNR DOUGLAS BLDG	3900 COMMONWEALTH BLVD
774	1.1	45352800007	STATE, OTHER THAN MILITARY, FORESTS, PAR	TIITF /ST OF FL	% DNR DOUGLAS BLDG	3900 COMMONWEALTH BLVD
775	1.1	45352840009	STATE, OTHER THAN MILITARY, FORESTS, PAR	TIITF /ST OF FL	% DNR DOUGLAS BLDG	3900 COMMONWEALTH BLVD
776	1.1	45352880001	STATE, OTHER THAN MILITARY, FORESTS, PAR	TIITF /ST OF FL	% DNR DOUGLAS BLDG	3900 COMMONWEALTH BLVD
777	1.6	45352800007	STATE, OTHER THAN MILITARY, FORESTS, PAR	TIITF /ST OF FL	% DNR DOUGLAS BLDG	3900 COMMONWEALTH BLVD
778	1.6	45351040004	STATE, OTHER THAN MILITARY, FORESTS, PAR	TIITF /ST OF FL	DEPT OF AG/FORESTRY	GOLDEN GATE ST FOREST
779	1.1	45351000002	STATE, OTHER THAN MILITARY, FORESTS, PAR	TIITF /ST OF FL	% DNR DOUGLAS BLDG	3900 COMMONWEALTH BLVD
780	1.1	45350920002	STATE, OTHER THAN MILITARY, FORESTS, PAR	TIITF /ST OF FL	% DNR DOUGLAS BLDG	3900 COMMONWEALTH BLVD
781	1.1	45350960004	STATE, OTHER THAN MILITARY, FORESTS, PAR	TIITF /ST OF FL	% DNR DOUGLAS BLDG	3900 COMMONWEALTH BLVD
782	4.6	45350280001	STATE, OTHER THAN MILITARY, FORESTS, PAR	TIITF /ST OF FL	% DNR DOUGLAS BLDG	3900 COMMONWEALTH BLVD
783	0.3	71370920001	VACANT RESIDENTIAL	GRACEFIELD INVESTMENTS LLC	10744 CORY LAKE DR	
784	0.3	71376600008	SINGLE FAMILY RESIDENTIAL	MALLAS, WILLIAM A=& JANICE L	18013 ROYAL TREE PKWY	
785	0.3	71375720002	SINGLE FAMILY RESIDENTIAL	PIERSON, ROY A=& MARY ANN	5820 PLYMOUTH PL	
786	0.3	71377240001	SINGLE FAMILY RESIDENTIAL	NICKLAS, THOMAS=& KATHRYN	18108 ROYAL HAMMOCK BLVD	
787	1.2	45358400003	STATE, OTHER THAN MILITARY, FORESTS, PAR	TIITF /ST OF FL	% DNR DOUGLAS BLDG	3900 COMMONWEALTH BLVD
788	1.2	45356640001	STATE, OTHER THAN MILITARY, FORESTS, PAR	TIITF /ST OF FL	% DNR DOUGLAS BLDG	3900 COMMONWEALTH BLVD
789	0.3	71376640000	VACANT RESIDENTIAL	DR HORTON INC	10541 BEN C PRATT SIX MILE	CYPRESS PKWY # 100
790	0.3	71370960003	SINGLE FAMILY RESIDENTIAL	BADEMLI, JENNIFER=& BERK	JENNIFER BADEMLI	18121 ROYAL HAMMOCK BLVD
791	0.3	71375760004	SINGLE FAMILY RESIDENTIAL	DODD, FRANK S	104 IROQUOIS ST	
792	1.2	45358360004	STATE, OTHER THAN MILITARY, FORESTS, PAR	TIITF /ST OF FL	% DNR DOUGLAS BLDG	3900 COMMONWEALTH BLVD
793	0.4	71377280003	VACANT RESIDENTIAL	FREY, GREGORY LEE	BARBARA JAYNE FRENCH FREY	PO BOX 821
794	4.9	00768960000	SINGLE FAMILY RESIDENTIAL	HSALKHLI LLC	922 BANKS RD	
795	0.6	71371280009	SINGLE FAMILY RESIDENTIAL	VINCENT, JAMES L=& MABEL D	18169 BAYWOOD DR	
796	0.5	71371240007	VACANT RESIDENTIAL	NGUYEN, CAM HANG THI	5291 MAPLE LN	
797	0.6	71371200005	SINGLE FAMILY RESIDENTIAL	OBIOZOR, ERNEST	KATHLEEN OBIOZOR	18157 BAYWOOD DR
798	0.5	71371080005	VACANT RESIDENTIAL	PENUMAKA, KRISHNA S	JHANSSI L LAKKARAJU	8 CHELSEA CT
799	0.5	71371040003	SINGLE FAMILY RESIDENTIAL	DRURY, CYNTHIA L	18133 ROYAL HAMMOCK BLVD	
800	0.4	71371000001	SINGLE FAMILY RESIDENTIAL	FOLLINGS FLORIDA LAND TRUST	2438 GREENSFIELD RD	
801	1.2	45356680003	STATE, OTHER THAN MILITARY, FORESTS, PAR	TIITF /ST OF FL	DEPT OF AG/FORESTRY	GOLDEN GATE ST FOREST
802	0.3	71376680002	VACANT RESIDENTIAL	DR HORTON INC	10541 BEN C PRATT/SIX MILE	CYPRESS PKWY
803	131.5	00770120003	CROPLAND SOIL CAPABILITY CLASS I	WFA LAND CO INC	315 NEW MARKET RD E	
804	0.4	71375800003	SINGLE FAMILY RESIDENTIAL	LIVESEY, HARRY GLENN=& LINDA	18030 ROYAL TREE PKWY	
805	1.2	45358440005	STATE, OTHER THAN MILITARY, FORESTS, PAR	TIITF /ST OF FL	% DNR DOUGLAS BLDG	3900 COMMONWEALTH BLVD
806	0.4	71371160006	SINGLE FAMILY RESIDENTIAL	ANDRADE, ANTONIO M+& WENDY L	18151 BAYWOOD DR	
807	1.2	45356560000	STATE, OTHER THAN MILITARY, FORESTS, PAR	TIITF /ST OF FL	% DEP DOUGLAS BLDG	3900 COMMONWEALTH BLVD
808	0.4	71377320002	SINGLE FAMILY RESIDENTIAL	EDMONDSON, PETER J	2627 BOSTON TPKE	
809	0.3	71376720001	SINGLE FAMILY RESIDENTIAL	GORDON, MICHAEL J=& BETH A	18031 ROYAL TREE PKWY	
810	1.2	45358600007	STATE, OTHER THAN MILITARY, FORESTS, PAR	TIITF /ST OF FL	% DNR DOUGLAS BLDG	3900 COMMONWEALTH BLVD
811	0.5	71371120004	VACANT RESIDENTIAL	GIHA, PATRICIA	7799 BUCKS RUN DR	
812	0.3	71375840005	VACANT RESIDENTIAL	EWART MCLAUGHLIN FAM U S TRUST	EDWIN MCLAUGHLIN FAM U S TRUST	PO BOX 428
813	1.2	45356440007	STATE, OTHER THAN MILITARY, FORESTS, PAR	TIITF /ST OF FL	DEPT OF AG/FORESTRY	GOLDEN GATE ST FOREST
814	0.4	71377360004	VACANT RESIDENTIAL	LANDSBURG, ROGER B=& MARIE A	2472 MAPLE DR SW	
815	0.5	71371320008	VACANT RESIDENTIAL	FRIEDLAND, CHERYL	77 PRIVADO CT	
816	0.3	71376760003	VACANT RESIDENTIAL	MONTEPAONE, VINCENZO	LUCIA MONTEPAONE	317 LUCILLE AVE
817	349.1	00770240006	STATE, OTHER THAN MILITARY, FORESTS, PAR	TIITF /ST OF FL	% DNR DOUGLAS BLDG	3900 COMMONWEALTH BLVD
818	0.3	71377400003	SINGLE FAMILY RESIDENTIAL	RAMSDEN, PATRICIA ELAINE	ROBERT GEORGE RAMSDEN	504 UPPER QUEEN ST
819	1.2	45358560008	STATE, OTHER THAN MILITARY, FORESTS, PAR	TIITF /ST OF FL	% DNR DOUGLAS BLDG	3900 COMMONWEALTH BLVD
820	1.2	45356480009	STATE, OTHER THAN MILITARY, FORESTS, PAR	TIITF /ST OF FL	DEPT OF AG/FORESTRY	GOLDEN GATE ST FOREST
821	36.4	00770440204	STATE, OTHER THAN MILITARY, FORESTS, PAR	TIITF /ST OF FL	% DNR DOUGLAS BLDG	3900 COMMONWEALTH BLVD
822	42.0	00770440602	STATE, OTHER THAN MILITARY, FORESTS, PAR	TIITF /ST OF FL	% DNR DOUGLAS BLDG	3900 COMMONWEALTH BLVD
823	0.6	71371360000	VACANT RESIDENTIAL	MARIKA, LUAN=& ANULA	44 SHELBOURNE DR	
824	83.3	00770280008	STATE, OTHER THAN MILITARY, FORESTS, PAR	TIITF /ST OF FL	% DNR DOUGLAS BLDG	3900 COMMONWEALTH BLVD
825	0.3	71375880007	VACANT RESIDENTIAL	FOLLAND, ANDREW J=& CHRISTINE	2 HIGH STREET	FIFIELD
826	0.3	71377440005	SINGLE FAMILY RESIDENTIAL	RICHARD V TURCOTTE TRUST	PO BOX 41	
827	0.3	71371400009	SINGLE FAMILY RESIDENTIAL	WIEBELL, THOMAS	CYNTHIA GRIESSE	18187 BAYWOOD DR
828	0.4	71376800002	SINGLE FAMILY RESIDENTIAL	RONALD F PETERSON #2005 TRUST	18043 ROYAL TREE PKWY	
829	1.2	45358640009	STATE, OTHER THAN MILITARY, FORESTS, PAR	TIITF /ST OF FL	% DNR DOUGLAS BLDG	3900 COMMONWEALTH BLVD
830	1.2	45356400005	STATE, OTHER THAN MILITARY, FORESTS, PAR	TIITF /ST OF FL	% DNR DOUGLAS BLDG	3900 COMMONWEALTH BLVD
831	0.3	71377480007	SINGLE FAMILY RESIDENTIAL	VIRANT, MICHAEL JAMES	NEWTON, SONDRA PRICE	18144 ROYAL HAMMOCK BLVD
832	0.3	71375920006	SINGLE FAMILY RESIDENTIAL	WISCHHOVER, WAYNE	BERNADETTE WISCHHOVER	18048 ROYAL TREE PKWY
833	4.7	00766200005	VACANT RESIDENTIAL	TRAN, LINH NHAT	MY DUYEN NGUYEN	8707 FAIRVIEW RD
834	0.3	71371440001	SINGLE FAMILY RESIDENTIAL	MULLEN, PATRICK J	JACQUELINE L MULLEN	18193 ROYAL HAMMOCK BLVD
835	1.6	45358520006	STATE, OTHER THAN MILITARY, FORESTS, PAR	TIITF /ST OF FL	DEPT OF AG/FORESTRY	GOLDEN GATE ST FOREST
836	1.6	45356520008	STATE, OTHER THAN MILITARY, FORESTS, PAR	TIITF /ST OF FL	% DNR DOUGLAS BLDG	3900 COMMONWEALTH BLVD

Full Initial Parcel List

Site ID Number	Acres	FLN	Description	NAME1	NAME2	NAME3
837	0.3	71376840004	VACANT RESIDENTIAL	CG HOMESTEAD LLC	9701 NIAGRA FALLS BLVD	SUITE 1A
838	0.5	71371480003	VACANT RESIDENTIAL	ZIMBALDI, AUGUST A=& JOANNE	49 HILLTOP DR	
839	0.3	71375960008	SINGLE FAMILY RESIDENTIAL	RON YORK 2015 TRUST	2335 FOX LN	
840	0.6	71371520002	VACANT RESIDENTIAL	EARLEY, MARTIN ANDREW	NADINE ANN EARLEY	3570 BRIDGEWELL CT
841	1.1	45364000002	STATE, OTHER THAN MILITARY, FORESTS, PAR	TIITF /ST OF FL	% DNR DOUGLAS BLDG	3900 COMMONWEALTH BLVD
842	1.6	45363880003	STATE, OTHER THAN MILITARY, FORESTS, PAR	TIITF /ST OF FL	% DNR DOUGLAS BLDG	3900 COMMONWEALTH BLVD
843	1.6	45362360003	STATE, OTHER THAN MILITARY, FORESTS, PAR	TIITF /ST OF FL	% DNR DOUGLAS BLDG	3900 COMMONWEALTH BLVD
844	1.1	45362400002	STATE, OTHER THAN MILITARY, FORESTS, PAR	TIITF /ST OF FL	% DNR DOUGLAS BLDG	3900 COMMONWEALTH BLVD
845	1.1	45362440004	STATE, OTHER THAN MILITARY, FORESTS, PAR	TIITF /ST OF FL	% DEP DOUGLAS BLDG	3900 COMMONWEALTH BLVD
846	0.3	71377520006	VACANT RESIDENTIAL	HEALY FAMILY HOLDING LP, THE	PO BOX 4248	
847	1.1	45362480006	STATE, OTHER THAN MILITARY, FORESTS, PAR	TIITF /ST OF FL	% DNR DOUGLAS BLDG	3900 COMMONWEALTH BLVD
848	1.1	45361040007	STATE, OTHER THAN MILITARY, FORESTS, PAR	TIITF /ST OF FL	% DNR DOUGLAS BLDG	3900 COMMONWEALTH BLVD
849	1.1	45361080009	STATE, OTHER THAN MILITARY, FORESTS, PAR	TIITF /ST OF FL	% DEP DOUGLAS BLDG	3900 COMMONWEALTH BLVD
850	1.1	45361000005	STATE, OTHER THAN MILITARY, FORESTS, PAR	TIITF /ST OF FL	% DNR DOUGLAS BLDG	3900 COMMONWEALTH BLVD
851	1.6	45360960007	STATE, OTHER THAN MILITARY, FORESTS, PAR	TIITF /ST OF FL	% DNR DOUGLAS BLDG	3900 COMMONWEALTH BLVD
852	1.6	45358680001	STATE, OTHER THAN MILITARY, FORESTS, PAR	TIITF /ST OF FL	DEPT OF AG/FORESTRY	GOLDEN GATE ST FOREST
853	1.6	45356280005	STATE, OTHER THAN MILITARY, FORESTS, PAR	TIITF /ST OF FL	% DNR DOUGLAS BLDG	3900 COMMONWEALTH BLVD
854	1.6	45354040001	STATE, OTHER THAN MILITARY, FORESTS, PAR	TIITF /ST OF FL	% DNR DOUGLAS BLDG	3900 COMMONWEALTH BLVD
855	1.1	45354080003	STATE, OTHER THAN MILITARY, FORESTS, PAR	TIITF /ST OF FL	% DNR DOUGLAS BLDG	3900 COMMONWEALTH BLVD
856	1.1	45354120002	STATE, OTHER THAN MILITARY, FORESTS, PAR	TIITF /ST OF FL	% DNR DOUGLAS BLDG	3900 COMMONWEALTH BLVD
857	1.1	45354160004	STATE, OTHER THAN MILITARY, FORESTS, PAR	TIITF /ST OF FL	% DNR DOUGLAS BLDG	3900 COMMONWEALTH BLVD
858	1.1	45352680007	STATE, OTHER THAN MILITARY, FORESTS, PAR	TIITF /ST OF FL	% DEP DOUGLAS BLDG	3900 COMMONWEALTH BLVD
859	1.1	45352760008	STATE, OTHER THAN MILITARY, FORESTS, PAR	TIITF /ST OF FL	% DNR DOUGLAS BLDG	3900 COMMONWEALTH BLVD
860	1.1	45352720006	STATE, OTHER THAN MILITARY, FORESTS, PAR	TIITF /ST OF FL	% DNR DOUGLAS BLDG	3900 COMMONWEALTH BLVD
861	1.6	45352640005	STATE, OTHER THAN MILITARY, FORESTS, PAR	TIITF /ST OF FL	% DNR DOUGLAS BLDG	3900 COMMONWEALTH BLVD
862	1.6	45351120005	STATE, OTHER THAN MILITARY, FORESTS, PAR	TIITF /ST OF FL	DEPT OF AG/FORESTRY	GOLDEN GATE ST FOREST
863	1.1	45351080006	STATE, OTHER THAN MILITARY, FORESTS, PAR	TIITF /ST OF FL	% DNR DOUGLAS BLDG	3900 COMMONWEALTH BLVD
864	1.1	45351160007	STATE, OTHER THAN MILITARY, FORESTS, PAR	TIITF /ST OF FL	% DNR DOUGLAS BLDG	3900 COMMONWEALTH BLVD
865	1.1	45351200006	STATE, OTHER THAN MILITARY, FORESTS, PAR	TIITF /ST OF FL	% DNR DOUGLAS BLDG	3900 COMMONWEALTH BLVD
866	4.4	45350240009	STATE, OTHER THAN MILITARY, FORESTS, PAR	TIITF /ST OF FL	% DNR DOUGLAS BLDG	3900 COMMONWEALTH BLVD
867	0.3	71376880006	VACANT RESIDENTIAL	WEYRAUCH, JAMES P=& DIANE P	8019 S JASMINE CIR	
868	0.3	71376000006	SINGLE FAMILY RESIDENTIAL	DAMATO, HENRY	18060 ROYAL TREE PKWY	
869	0.3	71377560008	SINGLE FAMILY RESIDENTIAL	SIMMONS, WILMA SUNGAHID	18198 ROYAL HAMMOCK BLVD	
870	0.5	71371560004	VACANT RESIDENTIAL	ALVAREZ, ELIO=& FRANCIS L	14631 SW 37TH STREET	
871	1.2	45358760002	STATE, OTHER THAN MILITARY, FORESTS, PAR	TIITF /ST OF FL	% DNR DOUGLAS BLDG	3900 COMMONWEALTH BLVD
872	1.2	45356240003	STATE, OTHER THAN MILITARY, FORESTS, PAR	TIITF /ST OF FL	% DNR DOUGLAS BLDG	3900 COMMONWEALTH BLVD
873	0.3	71376920005	SINGLE FAMILY RESIDENTIAL	HERNANDEZ TRUST NO 2017	18061 ROYAL TREE PKWY	
874	0.3	71376040008	SINGLE FAMILY RESIDENTIAL	RODGER SR, KENNETH T	SHARYN E RODGER	18066 ROYAL TREE PKWY
875	1.2	45358720000	STATE, OTHER THAN MILITARY, FORESTS, PAR	TIITF /ST OF FL	% DNR DOUGLAS BLDG	3900 COMMONWEALTH BLVD
876	4.8	00767920009	Miscellaneous Residential	TOOLEY, KARL J	780 15TH ST NW	
877	4.9	00767880000	ACREAGE NOT ZONED AGRICULTURAL	KULAWIK, EUGENIUSZ	RAPHAEL KULAWIK	2616 89TH ST NW
878	1.2	45356360006	STATE, OTHER THAN MILITARY, FORESTS, PAR	TIITF /ST OF FL	% DNR DOUGLAS BLDG	3900 COMMONWEALTH BLVD
879	0.4	71371600003	SINGLE FAMILY RESIDENTIAL	RICHART, JEFFREY C=& LISA R	18217 ROYAL HAMMOCK BLVD	
880	0.3	71376960007	SINGLE FAMILY RESIDENTIAL	TACOMA, FRANCES	18067 ROYAL TREE PKWY	
881	0.3	71376080000	SINGLE FAMILY RESIDENTIAL	JOYCE A SCOLARO TRUST	18072 ROYAL TREE PKWY	
882	1.2	45358800001	STATE, OTHER THAN MILITARY, FORESTS, PAR	TIITF /ST OF FL	% DNR DOUGLAS BLDG	3900 COMMONWEALTH BLVD
883	1.2	45356320004	STATE, OTHER THAN MILITARY, FORESTS, PAR	TIITF /ST OF FL	% DNR DOUGLAS BLDG	3900 COMMONWEALTH BLVD
884	0.4	71377840003	VACANT RESIDENTIAL	CG HOMESTEAD LLC	9701 NIAGARA FALLS #1A	
885	1.8	71377680001	SINGLE FAMILY RESIDENTIAL	SALGUEIRO, MARK S=& GLORIA	18001 SANDTRAP DR	
886	0.3	71377800001	VACANT RESIDENTIAL	BAUER, BLANCHE N	NICOLETTE RAE BAUER, CUSTODIAN	PO BOX 656
887	0.5	71377880005	VACANT RESIDENTIAL	PAPPAS, JAKE=& KATIE	200 KIRKWOOD ST	
888	0.3	71377760002	VACANT RESIDENTIAL	SIKORSKI FAMILY REV LIV TRUST	13101 MERCIER ST	
889	0.4	71377000005	SINGLE FAMILY RESIDENTIAL	NOLAN, MICHAEL SEAN	530 MAIN ST	
890	0.4	71371640005	VACANT RESIDENTIAL	CANFIELD, CARRIE	9131 CHERRY OAKS LANE	
891	0.3	71376120009	VACANT RESIDENTIAL	STEVE BACARDI LLC	781 REEF POINT CIRCLE	
892	1.2	45358920004	STATE, OTHER THAN MILITARY, FORESTS, PAR	TIITF /ST OF FL	% DNR DOUGLAS BLDG	3900 COMMONWEALTH BLVD
893	1.2	45356160002	STATE, OTHER THAN MILITARY, FORESTS, PAR	TIITF /ST OF FL	% DNR DOUGLAS BLDG	3900 COMMONWEALTH BLVD
894	1.2	45358880005	STATE, OTHER THAN MILITARY, FORESTS, PAR	TIITF /ST OF FL	DEPT OF AG/FORESTRY	GOLDEN GATE ST FOREST
895	1.2	45356120000	STATE, OTHER THAN MILITARY, FORESTS, PAR	TIITF /ST OF FL	% DNR DOUGLAS BLDG	3900 COMMONWEALTH BLVD
896	0.3	71377040007	SINGLE FAMILY RESIDENTIAL	LUCAS, JUDY A	14581 SONOMA BLVD	
897	0.3	71371680007	VACANT RESIDENTIAL	ATANASOV FAMILY TRUST	930 COUNTRY CLUB ROAD	
898	0.3	71376160001	VACANT RESIDENTIAL	TILFORD, WALTER R=& CANDACE B	10 OAK PL	
899	0.4	71377920004	SINGLE FAMILY RESIDENTIAL	ROY, KIMBERLY MARIE	18030 SANDTRAP DR	
900	1.2	45358960006	STATE, OTHER THAN MILITARY, FORESTS, PAR	TIITF /ST OF FL	DEPT OF AG/FORESTRY	GOLDEN GATE ST FOREST
901	1.2	45356200001	STATE, OTHER THAN MILITARY, FORESTS, PAR	TIITF /ST OF FL	% DNR DOUGLAS BLDG	3900 COMMONWEALTH BLVD
902	0.4	71378000004	VACANT RESIDENTIAL	TRACY FLORIDA TRUST	12119 NW 35TH ST	
903	0.3	71377080009	SINGLE FAMILY RESIDENTIAL	KOMARYNSKI, EUGENE=& MARY ANN	18085 ROYAL TREE PKWY	
904	0.4	71377960006	VACANT RESIDENTIAL	DR HORTON INC	10541 BEN C PRATT/SIX MILE	CYPRESS PKWY
905	0.4	71378040006	VACANT RESIDENTIAL	DR HORTON INC	10541 BEN C PRATT/SIX MILE	CYPRESS PKWY
906	0.3	71376200000	VACANT RESIDENTIAL	TILFORD, WALTER R=& CANDACE B	10 OAK PLACE	
907	0.4	71378080008	VACANT RESIDENTIAL	DR HORTON INC	10541 BEN C PRATT/SIX MILE	CYPRESS PKWY
908	4.9	00767560003	ACREAGE NOT ZONED AGRICULTURAL	PETERSON, ERIC	1227 WINTERBERRY DR	
909	0.3	71371720006	VACANT RESIDENTIAL	ORTIZ FAMILY TRUST	151 BUNKER DR	
910	0.4	71378120007	VACANT RESIDENTIAL	CG HOMESTEAD LLC	9701 NIAGARA FALLS BLVD	SUITE 1-A
911	0.5	71378160009	VACANT RESIDENTIAL	SATMARY, JOSEPH A=& LYNN M	3795 RECREATION LANE	
912	1.6	45358840003	STATE, OTHER THAN MILITARY, FORESTS, PAR	TIITF /ST OF FL	% DNR DOUGLAS BLDG	3900 COMMONWEALTH BLVD

Full Initial Parcel List

Site ID Number	Acres	FLN	Description	NAME1	NAME2	NAME3
913	1.6	45356080001	STATE, OTHER THAN MILITARY, FORESTS, PAR	TIITF /ST OF FL	% DNR DOUGLAS BLDG	3900 COMMONWEALTH BLVD
914	0.3	71377120008	VACANT RESIDENTIAL	GRACEFIELD INVESTMENTS LLC	10744 CORY LAKE DR	
915	0.3	71371760008	VACANT RESIDENTIAL	CASTELLANOS, FABIO	9077 GERVIS CIRCLE #910	
916	1.1	45363840001	STATE, OTHER THAN MILITARY, FORESTS, PAR	TIITF /ST OF FL	% DNR DOUGLAS BLDG	3900 COMMONWEALTH BLVD
917	1.6	45363720008	STATE, OTHER THAN MILITARY, FORESTS, PAR	TIITF /ST OF FL	% DNR DOUGLAS BLDG	3900 COMMONWEALTH BLVD
918	1.6	45362600006	STATE, OTHER THAN MILITARY, FORESTS, PAR	TIITF /ST OF FL	DEPT OF AG/FORESTRY	GOLDEN GATE ST FOREST
919	0.4	71378200008	VACANT RESIDENTIAL	DR HORTON INC	10541 BEN C PRATT/SIX MILE	CYPRESS PKWY
920	1.1	45362560007	STATE, OTHER THAN MILITARY, FORESTS, PAR	TIITF /ST OF FL	% DNR DOUGLAS BLDG	3900 COMMONWEALTH BLVD
921	1.1	45362640008	STATE, OTHER THAN MILITARY, FORESTS, PAR	TIITF /ST OF FL	% DNR DOUGLAS BLDG	3900 COMMONWEALTH BLVD
922	1.1	45362520005	STATE, OTHER THAN MILITARY, FORESTS, PAR	TIITF /ST OF FL	% DNR DOUGLAS BLDG	3900 COMMONWEALTH BLVD
923	1.1	45360840004	STATE, OTHER THAN MILITARY, FORESTS, PAR	TIITF /ST OF FL	% DNR DOUGLAS BLDG	3900 COMMONWEALTH BLVD
924	1.1	45360920005	STATE, OTHER THAN MILITARY, FORESTS, PAR	TIITF /ST OF FL	% DNR DOUGLAS BLDG	3900 COMMONWEALTH BLVD
925	1.1	45360840004	STATE, OTHER THAN MILITARY, FORESTS, PAR	TIITF /ST OF FL	% DNR DOUGLAS BLDG	3900 COMMONWEALTH BLVD
926	1.6	45360880006	STATE, OTHER THAN MILITARY, FORESTS, PAR	TIITF /ST OF FL	% DNR DOUGLAS BLDG	3900 COMMONWEALTH BLVD
927	1.6	45359040006	STATE, OTHER THAN MILITARY, FORESTS, PAR	TIITF /ST OF FL	% DNR DOUGLAS BLDG	3900 COMMONWEALTH BLVD
928	1.6	45355960009	STATE, OTHER THAN MILITARY, FORESTS, PAR	TIITF /ST OF FL	% DNR DOUGLAS BLDG	3900 COMMONWEALTH BLVD
929	1.6	45354280007	STATE, OTHER THAN MILITARY, FORESTS, PAR	TIITF /ST OF FL	% DNR DOUGLAS BLDG	3900 COMMONWEALTH BLVD
930	1.1	45354200003	STATE, OTHER THAN MILITARY, FORESTS, PAR	TIITF /ST OF FL	% DNR DOUGLAS BLDG	3900 COMMONWEALTH BLVD
931	1.1	45354240005	STATE, OTHER THAN MILITARY, FORESTS, PAR	TIITF /ST OF FL	% DNR DOUGLAS BLDG	3900 COMMONWEALTH BLVD
932	1.1	45354320006	STATE, OTHER THAN MILITARY, FORESTS, PAR	TIITF /ST OF FL	% DNR DOUGLAS BLDG	3900 COMMONWEALTH BLVD
933	1.1	45352600003	STATE, OTHER THAN MILITARY, FORESTS, PAR	TIITF /ST OF FL	% DNR DOUGLAS BLDG	3900 COMMONWEALTH BLVD
934	1.1	45352560004	STATE, OTHER THAN MILITARY, FORESTS, PAR	TIITF /ST OF FL	% DNR DOUGLAS BLDG	3900 COMMONWEALTH BLVD
935	1.1	45352520002	STATE, OTHER THAN MILITARY, FORESTS, PAR	TIITF /ST OF FL	% DNR DOUGLAS BLDG	3900 COMMONWEALTH BLVD
936	1.6	45352480003	STATE, OTHER THAN MILITARY, FORESTS, PAR	TIITF /ST OF FL	% DNR DOUGLAS BLDG	3900 COMMONWEALTH BLVD
937	1.6	45351360001	STATE, OTHER THAN MILITARY, FORESTS, PAR	TIITF /ST OF FL	DEPT OF AG/FORESTRY	GOLDEN GATE ST FOREST
938	1.1	45351240008	STATE, OTHER THAN MILITARY, FORESTS, PAR	TIITF /ST OF FL	% DNR DOUGLAS BLDG	3900 COMMONWEALTH BLVD
939	1.1	45351320009	STATE, OTHER THAN MILITARY, FORESTS, PAR	TIITF /ST OF FL	% DNR DOUGLAS BLDG	3900 COMMONWEALTH BLVD
940	1.1	45351280000	STATE, OTHER THAN MILITARY, FORESTS, PAR	TIITF /ST OF FL	% DNR DOUGLAS BLDG	3900 COMMONWEALTH BLVD
941	4.3	45350200007	STATE, OTHER THAN MILITARY, FORESTS, PAR	TIITF /ST OF FL	% DNR DOUGLAS BLDG	3900 COMMONWEALTH BLVD
942	0.3	71371800007	SINGLE FAMILY RESIDENTIAL	PJTK KIDS LLC	25089 PEACOCK LN 201	
943	5.1	00770441009	STATE, OTHER THAN MILITARY, FORESTS, PAR	TIITF /ST OF FL	3900 COMMONWEALTH BLVD	
944	1.2	45359000004	STATE, OTHER THAN MILITARY, FORESTS, PAR	TIITF /ST OF FL	% DNR DOUGLAS BLDG	3900 COMMONWEALTH BLVD
945	1.2	45356000007	STATE, OTHER THAN MILITARY, FORESTS, PAR	TIITF /ST OF FL	% DNR DOUGLAS BLDG	3900 COMMONWEALTH BLVD
946	0.3	71371840009	SINGLE FAMILY RESIDENTIAL	LIEN, SCOTT R	MEGAN R STEWART	18253 ROYAL HAMMOCK BLVD
947	0.3	71378240000	VACANT RESIDENTIAL	BOZICNIK, JAMIE RAE	RAYMOND J BOZICNIK, CUSTODIAN	PO BOX 717
948	1.2	45359080008	STATE, OTHER THAN MILITARY, FORESTS, PAR	TIITF /ST OF FL	% DNR DOUGLAS BLDG	3900 COMMONWEALTH BLVD
949	4.8	00766040003	SINGLE FAMILY RESIDENTIAL	GARCIA, FORTINO=& MARIA R	901 AUTO RANCH RD	
950	4.9	00767280008	MOBILE HOMES	MARINO, NICHOLAS J	940 AUTO RANCH ROAD	
951	1.2	45356040009	STATE, OTHER THAN MILITARY, FORESTS, PAR	TIITF /ST OF FL	% DNR DOUGLAS BLDG	3900 COMMONWEALTH BLVD
952	0.3	71371880001	SINGLE FAMILY RESIDENTIAL	SEAGULL, STEVEN =& TAMMY	18259 ROYAL HAMMOCK BLVD	
953	1.2	45359120007	STATE, OTHER THAN MILITARY, FORESTS, PAR	TIITF /ST OF FL	% DNR DOUGLAS BLDG	3900 COMMONWEALTH BLVD
954	1.2	45355920007	STATE, OTHER THAN MILITARY, FORESTS, PAR	TIITF /ST OF FL	% DNR DOUGLAS BLDG	3900 COMMONWEALTH BLVD
955	0.3	71371920000	VACANT RESIDENTIAL	BOST, R WAYNE=& AVICE T	2310 E INNES ST	
956	1.2	45359280002	STATE, OTHER THAN MILITARY, FORESTS, PAR	TIITF /ST OF FL	% DNR DOUGLAS BLDG	3900 COMMONWEALTH BLVD
957	1.2	45355880008	STATE, OTHER THAN MILITARY, FORESTS, PAR	TIITF /ST OF FL	% DNR DOUGLAS BLDG	3900 COMMONWEALTH BLVD
958	0.3	71371960002	SINGLE FAMILY RESIDENTIAL	PACIFIC PREMIER TRUST	FIS PROCESSING CENTER	ATTN PACIFIC PREMIER TRUST
959	1.2	45359240000	STATE, OTHER THAN MILITARY, FORESTS, PAR	TIITF /ST OF FL	% DNR DOUGLAS BLDG	3900 COMMONWEALTH BLVD
960	1.2	45355760005	STATE, OTHER THAN MILITARY, FORESTS, PAR	TIITF /ST OF FL	% DNR DOUGLAS BLDG	3900 COMMONWEALTH BLVD
961	15.2	00770440806	STATE, OTHER THAN MILITARY, FORESTS, PAR	TIITF /ST OF FL	3900 COMMONWEALTH BLVD	
962	103.7	00770440505	STATE, OTHER THAN MILITARY, FORESTS, PAR	TIITF /ST OF FL	3900 COMMONWEALTH BLVD	
963	41.1	00770440408	STATE, OTHER THAN MILITARY, FORESTS, PAR	TIITF /ST OF FL	% DNR DOUGLAS BLDG	3900 COMMONWEALTH BLVD
964	0.5	71430280005	VACANT RESIDENTIAL	PALM RETREAT LLC	8403 COLESVILLE RD	
965	1.2	45359160009	STATE, OTHER THAN MILITARY, FORESTS, PAR	TIITF /ST OF FL	% DNR DOUGLAS BLDG	3900 COMMONWEALTH BLVD
966	0.3	71430320004	VACANT RESIDENTIAL	MCMILLAN, WILLIAM W	QINGMEL JIANG	9264 TIMBER LANE
967	1.2	45355840006	STATE, OTHER THAN MILITARY, FORESTS, PAR	TIITF /ST OF FL	% DNR DOUGLAS BLDG	3900 COMMONWEALTH BLVD
968	0.5	71430240003	SINGLE FAMILY RESIDENTIAL	MCGUIGAN, LORRAINE A	340 WHITE SPRINGS RD	
969	0.3	71378400002	SINGLE FAMILY RESIDENTIAL	SULLIVAN, MICHAEL J=& PAMELA L	18276 ROYAL HAMMOCK BLVD	
970	0.3	71372000000	VACANT RESIDENTIAL	JUNIEWIC, NORMAN=& MAURA	WAYNE=& DIANE WISNESKI	36 STATE STREET #8
971	0.3	71378680000	SINGLE FAMILY RESIDENTIAL	MARGARET A HABERLIN TRUST	18031 GREENWOOD DR	
972	4.8	00767240006	ORNAMENTALS, MISC AGRICULTURAL	MACALISTER, STEPHEN W	JENNIFER K MACALISTER	252 BENSON ST
973	0.3	00770080004	MOBILE HOMES	ESCOBEDO, JOSE L=& GUADALUPE	950 AUTO RANCH RD	
974	0.3	00770080509	ACREAGE NOT ZONED AGRICULTURAL	FLORES, J CRUZ	LUCIA FLORES	4627 ORCHARD LN
975	0.5	00769360007	MOBILE HOMES	LAUPERT, STEVEN	950 AUTO RANCH RD #18	
976	0.5	00767720005	ACREAGE NOT ZONED AGRICULTURAL	MUNOZ, JULIE	966 VALLEY AVE NW	
977	0.5	00768800005	MOBILE HOMES	MUNOZ, HERMILO	JOSEFINA MUNOZ	950 AUTO RANCH RD LOT 14
978	0.3	00765320009	MOBILE HOMES	ZAMARRIPA, JESUS=& VANESSA	950 AUTO RANCH RD LOT 12	
979	0.4	00769400006	MOBILE HOMES	ALANIS JR, JUAN	3790 47TH AVE NE	
980	0.3	71378640008	SINGLE FAMILY RESIDENTIAL	SIGETY JR, ELMER J=& SHARON E	18025 GREENWOOD DR	
981	0.3	71378600006	SINGLE FAMILY RESIDENTIAL	BISHOP, ALLERT CORNELIUS	KIMBERLY SUE BISHOP	18019 GREENWOOD DR
982	1.6	45359200008	STATE, OTHER THAN MILITARY, FORESTS, PAR	TIITF /ST OF FL	% DNR DOUGLAS BLDG	3900 COMMONWEALTH BLVD
983	1.6	45355800004	STATE, OTHER THAN MILITARY, FORESTS, PAR	TIITF /ST OF FL	% DNR DOUGLAS BLDG	3900 COMMONWEALTH BLVD
984	0.3	71378560007	SINGLE FAMILY RESIDENTIAL	GERMAIN REVOCABLE TRUST	18013 GREENWOOD DR	
985	0.5	71378440004	VACANT RESIDENTIAL	NAPLES HOME & REMODELING INC	4320 12TH ST NE	
986	0.3	71372040002	VACANT RESIDENTIAL	VAN NGUYEN, TIEN=& AMY LAN	13116 HEART LEAF CT	
987	0.3	71378520005	VACANT RESIDENTIAL	NGUYEN, NIKKI T	4110 TAYLOR DR	
988	0.4	71378480006	SINGLE FAMILY RESIDENTIAL	SOLIMINE, RICHARD F=& ADELE	18001 GREENWOOD DR	

Full Initial Parcel List

Site ID Number	Acres	FLN	Description	NAME1	NAME2	NAME3
989	1.1	45363640007	STATE, OTHER THAN MILITARY, FORESTS, PAR	TIITF /ST OF FL	DEPT OF AG/FORESTRY	GOLDEN GATE ST FOREST
990	1.6	45363560006	STATE, OTHER THAN MILITARY, FORESTS, PAR	TIITF /ST OF FL	% DNR DOUGLAS BLDG	3900 COMMONWEALTH BLVD
991	1.6	45362680000	STATE, OTHER THAN MILITARY, FORESTS, PAR	TIITF /ST OF FL	% DNR DOUGLAS BLDG	3900 COMMONWEALTH BLVD
992	1.1	45362800000	STATE, OTHER THAN MILITARY, FORESTS, PAR	TIITF /ST OF FL	DEPT OF AG/FORESTRY	GOLDEN GATE ST FOREST
993	1.1	45362760001	STATE, OTHER THAN MILITARY, FORESTS, PAR	TIITF /ST OF FL	% DNR DOUGLAS BLDG	3900 COMMONWEALTH BLVD
994	1.1	45362720009	STATE, OTHER THAN MILITARY, FORESTS, PAR	TIITF /ST OF FL	% DNR DOUGLAS BLDG	3900 COMMONWEALTH BLVD
995	1.1	45360720001	STATE, OTHER THAN MILITARY, FORESTS, PAR	TIITF /ST OF FL	% DNR DOUGLAS BLDG	3900 COMMONWEALTH BLVD
996	1.1	45360760003	STATE, OTHER THAN MILITARY, FORESTS, PAR	TIITF /ST OF FL	% DNR DOUGLAS BLDG	3900 COMMONWEALTH BLVD
997	1.1	45360800002	STATE, OTHER THAN MILITARY, FORESTS, PAR	TIITF /ST OF FL	DEPT OF AG/FORESTRY	GOLDEN GATE ST FOREST
998	1.6	45360680002	STATE, OTHER THAN MILITARY, FORESTS, PAR	TIITF /ST OF FL	% DNR DOUGLAS BLDG	3900 COMMONWEALTH BLVD
999	1.6	45359360003	STATE, OTHER THAN MILITARY, FORESTS, PAR	TIITF /ST OF FL	% DNR DOUGLAS BLDG	3900 COMMONWEALTH BLVD
1000	0.5	71430200001	VACANT RESIDENTIAL	VITALI, RICHARD=& ADELE	5 LEDGEWOOD DR	
1001	1.6	45355720003	STATE, OTHER THAN MILITARY, FORESTS, PAR	TIITF /ST OF FL	% DNR DOUGLAS BLDG	3900 COMMONWEALTH BLVD
1002	1.6	45354360008	STATE, OTHER THAN MILITARY, FORESTS, PAR	TIITF /ST OF FL	% DNR DOUGLAS BLDG	3900 COMMONWEALTH BLVD
1003	1.1	45354400007	STATE, OTHER THAN MILITARY, FORESTS, PAR	TIITF /ST OF FL	% DNR DOUGLAS BLDG	3900 COMMONWEALTH BLVD
1004	1.1	45354480001	STATE, OTHER THAN MILITARY, FORESTS, PAR	TIITF /ST OF FL	% DNR DOUGLAS BLDG	3900 COMMONWEALTH BLVD
1005	0.3	71372080004	SINGLE FAMILY RESIDENTIAL	POPHAM, DENNIS=& PEGGY	18289 ROYAL HAMMOCK BLVD	
1006	1.1	45354440009	STATE, OTHER THAN MILITARY, FORESTS, PAR	TIITF /ST OF FL	% DNR DOUGLAS BLDG	3900 COMMONWEALTH BLVD
1007	1.1	45352360000	STATE, OTHER THAN MILITARY, FORESTS, PAR	TIITF /ST OF FL	% DNR DOUGLAS BLDG	3900 COMMONWEALTH BLVD
1008	1.1	45352400009	STATE, OTHER THAN MILITARY, FORESTS, PAR	TIITF /ST OF FL	% DNR DOUGLAS BLDG	3900 COMMONWEALTH BLVD
1009	1.1	45352440001	STATE, OTHER THAN MILITARY, FORESTS, PAR	TIITF /ST OF FL	% DNR DOUGLAS BLDG	3900 COMMONWEALTH BLVD
1010	1.6	45352360000	STATE, OTHER THAN MILITARY, FORESTS, PAR	TIITF /ST OF FL	% DNR DOUGLAS BLDG	3900 COMMONWEALTH BLVD
1011	1.6	45351440002	STATE, OTHER THAN MILITARY, FORESTS, PAR	TIITF /ST OF FL	% DNR DOUGLAS BLDG	3900 COMMONWEALTH BLVD
1012	1.1	45351520003	STATE, OTHER THAN MILITARY, FORESTS, PAR	TIITF /ST OF FL	% DNR DOUGLAS BLDG	3900 COMMONWEALTH BLVD
1013	1.1	45351400000	STATE, OTHER THAN MILITARY, FORESTS, PAR	TIITF /ST OF FL	% DNR DOUGLAS BLDG	3900 COMMONWEALTH BLVD
1014	1.1	45351480004	STATE, OTHER THAN MILITARY, FORESTS, PAR	TIITF /ST OF FL	% DNR DOUGLAS BLDG	3900 COMMONWEALTH BLVD
1015	4.1	45350160008	STATE, OTHER THAN MILITARY, FORESTS, PAR	TIITF /ST OF FL	% DNR DOUGLAS BLDG	3900 COMMONWEALTH BLVD
1016	0.3	71430160002	VACANT RESIDENTIAL	CG HOMESTEAD LLC	9701 NIAGARA FALLS # 1-A	
1017	0.3	71430120000	VACANT RESIDENTIAL	DOHERTY, PATRICK M	TAMARA M DOHERTY	10 ORTON LANE
1018	0.2	00768760006	ACREAGE NOT ZONED AGRICULTURAL	GUZMAN JR, EVERARDO	CHRISTINA LUMBRERAS	950 AUTO RANCH RD LOT 1
1019	0.2	00765520003	MOBILE HOMES	MARTINEZ JR, EDUARDO	950 AUTO RANCH RD LOT 2	
1020	0.2	00765480004	MOBILE HOMES	SILGUERO, SALVADOR=& MIRNA	DALTON PARK	950 AUTO RANCH RD LOT 3
1021	0.2	00767760007	MOBILE HOMES	CABRERA, KALINA QUEVEDO	950 AUTO RANCH RD LOT #4	
1022	0.2	00765440002	MOBILE HOMES	PIZANO, JOSE A ALMARAZ	BRISEIDA Y SILGUERO	950 AUTO RANCH ROAD
1023	0.2	00767600002	MOBILE HOMES	GUZMAN, GABRIELA	510 AUTO RANCH RD #6	
1024	0.2	00767640004	MOBILE HOMES	DALTON EST, DAVID J	% LORI L PENNOCK	20695 N JOSEPH CT
1025	0.2	00767680006	MOBILE HOMES	PINA, LAURIANO=& LUCIA	950 AUTO RANCH RD LOT 9	
1026	0.2	00768400007	MOBILE HOMES	PINA, LAURIANO=& MARIA LUCIA	950 AUTO RANCH RD	
1027	0.3	00767840008	ACREAGE NOT ZONED AGRICULTURAL	GUZMAN SR, EVERARDO	510 AUTO RANCH RD	
1028	0.3	71379040005	VACANT RESIDENTIAL	DR HORTON INC	10541 BEN C PRATT/SIX MILE	CYPRESS PKWY
1029	0.3	71379080007	VACANT RESIDENTIAL	HUGHES, MARK EDWARD	JULIE KAY HUGHES	1167 WINDSOR DR
1030	0.3	71379120006	VACANT RESIDENTIAL	DUDIK, PETR=& LILIYA	12915 NE 93RD AVE	
1031	1.2	45359400002	STATE, OTHER THAN MILITARY, FORESTS, PAR	TIITF /ST OF FL	% DNR DOUGLAS BLDG	3900 COMMONWEALTH BLVD
1032	0.3	71372120003	SINGLE FAMILY RESIDENTIAL	SAVAIANO, ROBERT=& JEANNETTE	18295 ROYAL HAMMOCK BLVD	
1033	0.5	71380200009	VACANT RESIDENTIAL	BOREK, TARA NICOLE	PRZEMYSLAW JANUSZ BOREK	1360 19TH ST SW
1034	0.5	71380240001	SINGLE FAMILY RESIDENTIAL	RAGLAND, RYAN MICHAEL	PO BOX 222	
1035	1.2	45355680004	STATE, OTHER THAN MILITARY, FORESTS, PAR	TIITF /ST OF FL	% DNR DOUGLAS BLDG	3900 COMMONWEALTH BLVD
1036	0.3	71379160008	VACANT RESIDENTIAL	LAMBERT, CHRISTOPHER LEE	JOANNE MARIE LAMBERT	10260 SCULPIN ST
1037	0.4	71379200007	SINGLE FAMILY RESIDENTIAL	GREENE, JOANNE	18006 GREENWOOD DR	
1038	0.3	71379240009	SINGLE FAMILY RESIDENTIAL	HOPKINS, MICHAEL W=& JUDITH A	18000 GREENWOOD DR	
1039	1.2	45359440004	STATE, OTHER THAN MILITARY, FORESTS, PAR	TIITF /ST OF FL	DEPT OF AG/FORESTRY	GOLDEN GATE ST FOREST
1040	1.2	45355640002	STATE, OTHER THAN MILITARY, FORESTS, PAR	TIITF /ST OF FL	% DNR DOUGLAS BLDG	3900 COMMONWEALTH BLVD
1041	0.4	71381040006	SINGLE FAMILY RESIDENTIAL	MOODY, JUDITH M	18025 BROADVIEW DR	
1042	0.2	00769080002	MOBILE HOMES	MALINE, JONATHAN STEPHEN	MARY KATHLEEN MALINE	980 AUTO RANCH RD LOT 20
1043	0.2	00769720003	MOBILE HOMES	HERNANDEZ, VALENTE	212 KRAEMER ST	
1044	0.2	00769440008	MOBILE HOMES	LOPEZ, MAGDALENA	980 AUTO RANCH RD LOT 18	
1045	0.4	00769120001	MOBILE HOMES	CISNEROS, GRISELDA	980 AUTO RANCH RD	LOT 10
1046	0.2	00769840006	MOBILE HOMES	DURATE, HERNANDO A	2965 ORANGE GROVE TRAIL	
1047	0.4	71372160005	VACANT RESIDENTIAL	HOUDE JR, EDWARD W=& LISA	51 MARLEN DR	
1048	0.5	71380160000	VACANT RESIDENTIAL	STEIN, SCOTT=& JULIE	7871 PLAYER ST	
1049	0.4	71379280001	VACANT RESIDENTIAL	CHALLENGER, JAZER	5221 BOXWOOD WAY	
1050	0.4	71381080008	SINGLE FAMILY RESIDENTIAL	PEDERSEN, STEPHEN M	PAUL GIURA	18024 BROADVIEW DR
1051	0.4	71381000004	SINGLE FAMILY RESIDENTIAL	KAMPF JR, FREDERICK A	18019 BROADVIEW DRIVE	
1052	0.3	71380280003	SINGLE FAMILY RESIDENTIAL	MACALUSO, ANNETTE V	18024 BLUEWATER DR	
1053	1.2	45359320001	STATE, OTHER THAN MILITARY, FORESTS, PAR	TIITF /ST OF FL	DEPT OF AG/FORESTRY	GOLDEN GATE ST FOREST
1054	1.2	45355600000	STATE, OTHER THAN MILITARY, FORESTS, PAR	TIITF /ST OF FL	% DNR DOUGLAS BLDG	3900 COMMONWEALTH BLVD
1055	0.4	71372200004	SINGLE FAMILY RESIDENTIAL	MEZA, VICTOR	18307 ROYAL HAMMOCK BLVD	
1056	1.2	45359520005	STATE, OTHER THAN MILITARY, FORESTS, PAR	TIITF /ST OF FL	% DNR DOUGLAS BLDG	3900 COMMONWEALTH BLVD
1057	0.3	71380120008	VACANT RESIDENTIAL	SOLOMON, TIMOTHY E=& TERRI L	7266 EATON CT	
1058	0.3	71380320002	SINGLE FAMILY RESIDENTIAL	MENZIE, JOHN J=& KRISTINE A	18018 BLUEWATER DR	
1059	1.2	45355480000	STATE, OTHER THAN MILITARY, FORESTS, PAR	TIITF /ST OF FL	DEPT OF AG/FORESTRY	GOLDEN GATE ST FOREST
1060	0.3	71379320000	SINGLE FAMILY RESIDENTIAL	JOHNSON, DAVID R	18318 ROYAL HAMMOCK BLVD	
1061	0.4	71372240006	VACANT RESIDENTIAL	ZWERIN, ROBERT J	7507 FIRENZE LN	
1062	0.2	00769240004	MOBILE HOMES	CISNEROS, MARTHA	980 AUTO RANCH RD LOT 1	
1063	0.4	71380960006	SINGLE FAMILY RESIDENTIAL	COHN, MARC	OFRA GORDON	18013 BROADVIEW DR
1064	0.5	71381120007	SINGLE FAMILY RESIDENTIAL	HOUSEWERT, MICHAEL A	CAROLYN C HOUSEWERT	18018 BROADVIEW DR

Full Initial Parcel List

Site ID Number	Acres	FLN	Description	NAME1	NAME2	NAME3
1065	1.2	45359600006	STATE, OTHER THAN MILITARY, FORESTS, PAR	TIITF /ST OF FL	DEPT OF AG/FORESTRY	GOLDEN GATE ST FOREST
1066	1.2	45355440008	STATE, OTHER THAN MILITARY, FORESTS, PAR	TIITF /ST OF FL	% DNR DOUGLAS BLDG	3900 COMMONWEALTH BLVD
1067	0.3	71379360002	SINGLE FAMILY RESIDENTIAL	AIMAR, THOMAS P	RITA S BISHOP	14834 WINDWARD LN
1068	0.3	71380360004	VACANT RESIDENTIAL	HELEN H TRUCHAN LIV TRUST	3590 HEMINGWAY RD	
1069	0.3	71380080009	VACANT RESIDENTIAL	POLMON, JOHN E=& MARION H	18013 BLUEWATER DR	
1070	0.5	71372280008	SINGLE FAMILY RESIDENTIAL	KIRYAKOV, EFTIMIY	18319 ROYAL HAMMOCK BLVD	
1071	0.4	71380920004	SINGLE FAMILY RESIDENTIAL	BARRY M FORNOFF REV TRUST	18007 BROADVIEW DR	
1072	0.4	71374400006	VACANT RESIDENTIAL	NAPLES GOLF DEVELOPMENT LLC	8870 W OAKLAND PARK BLVD # 101	
1073	1.2	45359560007	STATE, OTHER THAN MILITARY, FORESTS, PAR	TIITF /ST OF FL	% DNR DOUGLAS BLDG	3900 COMMONWEALTH BLVD
1074	1.2	45355560001	STATE, OTHER THAN MILITARY, FORESTS, PAR	TIITF /ST OF FL	% DNR DOUGLAS BLDG	3900 COMMONWEALTH BLVD
1075	0.3	71380400003	SINGLE FAMILY RESIDENTIAL	ORR, PAUL F	JERRY G BIRCH EST	18006 BLUEWATER DR
1076	0.4	71372320007	SINGLE FAMILY RESIDENTIAL	L AND M JOSEPH REV LIV TRUST	18325 ROYAL HAMMOCK BLVD	
1077	4.9	00764280001	SINGLE FAMILY RESIDENTIAL	BURNS, TOMMY W=& HEATHER E	1050 AUTO RANCH RD	
1078	0.3	71430480009	SINGLE FAMILY RESIDENTIAL	BABB, PETER C=& CINDY J	18624 ROYAL HAMMOCK BLVD	
1079	0.3	71430400005	VACANT RESIDENTIAL	ALMEIDA, EDMUNDO=& JENNY M	20 DARMOUTH FARM TRL	
1080	0.3	71380040007	VACANT RESIDENTIAL	SAINI, SANDEEP	7622 MIDTOWN RD	
1081	0.4	71374360007	VACANT RESIDENTIAL	NAPLES GOLF DEVELOPMENT LLC	8870 W OAKLAND PARK BLVD # 101	
1082	1.6	45359480006	STATE, OTHER THAN MILITARY, FORESTS, PAR	TIITF /ST OF FL	% DNR DOUGLAS BLDG	3900 COMMONWEALTH BLVD
1083	1.6	45355520009	STATE, OTHER THAN MILITARY, FORESTS, PAR	TIITF /ST OF FL	% DNR DOUGLAS BLDG	3900 COMMONWEALTH BLVD
1084	0.5	71381200008	VACANT RESIDENTIAL	FREIRE, RODOLFO	1257 KENDARI TERRACE	
1085	0.5	71372360009	VACANT RESIDENTIAL	GRACEFIELD INVESTMENTS LLC	10744 CORY LAKE DR	
1086	0.3	71430440007	VACANT RESIDENTIAL	HUYNH, PHUONG	4110 TAYLOR DR	
1087	0.4	71380880005	SINGLE FAMILY RESIDENTIAL	JAMES C & CLAUDIA L CARRELL	REVOCABLE TRUST OF 2019	18001 BROADVIEW DR
1088	0.3	71380440005	SINGLE FAMILY RESIDENTIAL	JOHN & LINDA AGNELLO REV TRUST	18000 BLUEWATER DR	
1089	0.3	71380000005	VACANT RESIDENTIAL	S A T REAL ESTATE HOLDINGS LLC	50 STABLEGATE DR	
1090	0.3	71379400001	VACANT RESIDENTIAL	J H OBERT	9195 MICHAEL CIR #1303	
1091	0.4	71381240000	SINGLE FAMILY RESIDENTIAL	SUTTON, ANDREW=& GINA J	18000 BROADVIEW DR	
1092	1.1	45363400001	STATE, OTHER THAN MILITARY, FORESTS, PAR	TIITF /ST OF FL	% DNR DOUGLAS BLDG	3900 COMMONWEALTH BLVD
1093	1.6	45363480005	STATE, OTHER THAN MILITARY, FORESTS, PAR	TIITF /ST OF FL	DEPT OF AG/FORESTRY	GOLDEN GATE ST FOREST
1094	1.6	45362920003	STATE, OTHER THAN MILITARY, FORESTS, PAR	TIITF /ST OF FL	% DNR DOUGLAS BLDG	3900 COMMONWEALTH BLVD
1095	1.1	45362840002	STATE, OTHER THAN MILITARY, FORESTS, PAR	TIITF /ST OF FL	DEPT OF AG/FORESTRY	GOLDEN GATE ST FOREST
1096	1.1	45362960005	STATE, OTHER THAN MILITARY, FORESTS, PAR	TIITF /ST OF FL	% DNR DOUGLAS BLDG	3900 COMMONWEALTH BLVD
1097	1.1	45362880004	STATE, OTHER THAN MILITARY, FORESTS, PAR	TIITF /ST OF FL	% DEP DOUGLAS BLDG	3900 COMMONWEALTH BLVD
1098	1.1	45360600008	STATE, OTHER THAN MILITARY, FORESTS, PAR	TIITF /ST OF FL	% DNR DOUGLAS BLDG	3900 COMMONWEALTH BLVD
1099	1.1	45360560009	STATE, OTHER THAN MILITARY, FORESTS, PAR	TIITF /ST OF FL	% DNR DOUGLAS BLDG	3900 COMMONWEALTH BLVD
1100	1.1	45360520007	STATE, OTHER THAN MILITARY, FORESTS, PAR	TIITF /ST OF FL	% DNR DOUGLAS BLDG	3900 COMMONWEALTH BLVD
1101	1.6	45360640000	STATE, OTHER THAN MILITARY, FORESTS, PAR	TIITF /ST OF FL	% DEP DOUGLAS BLDG	3900 COMMONWEALTH BLVD
1102	1.6	45359640008	STATE, OTHER THAN MILITARY, FORESTS, PAR	TIITF /ST OF FL	% DNR DOUGLAS BLDG	3900 COMMONWEALTH BLVD
1103	0.5	71372440000	SINGLE FAMILY RESIDENTIAL	LEONIA, ROBERT G=& CHARLENE L	18343 FAIRMONT DR	
1104	0.5	71372400008	VACANT RESIDENTIAL	REINGLAS, ANTHONY=& LISA	34 COURTLAND LANE	
1105	2.8	45355360007	STATE, OTHER THAN MILITARY, FORESTS, PAR	TIITF /ST OF FL	% DNR DOUGLAS BLDG	3900 COMMONWEALTH BLVD
1106	1.6	45354520000	STATE, OTHER THAN MILITARY, FORESTS, PAR	TIITF /ST OF FL	% DNR DOUGLAS BLDG	3900 COMMONWEALTH BLVD
1107	1.1	45354560002	STATE, OTHER THAN MILITARY, FORESTS, PAR	TIITF /ST OF FL	% DNR DOUGLAS BLDG	3900 COMMONWEALTH BLVD
1108	1.1	45354600001	STATE, OTHER THAN MILITARY, FORESTS, PAR	TIITF /ST OF FL	DEPT OF AG/FORESTRY	GOLDEN GATE ST FOREST
1109	1.1	45354640003	STATE, OTHER THAN MILITARY, FORESTS, PAR	TIITF /ST OF FL	% DNR DOUGLAS BLDG	3900 COMMONWEALTH BLVD
1110	0.3	71379440003	SINGLE FAMILY RESIDENTIAL	JOSEPH GIARDINA TRUST	BARBARA GIARDINA TRUST	18390 ROYAL HAMMOCK BLVD
1111	1.1	45352240007	STATE, OTHER THAN MILITARY, FORESTS, PAR	TIITF /ST OF FL	% DNR DOUGLAS BLDG	3900 COMMONWEALTH BLVD
1112	1.1	45352280009	STATE, OTHER THAN MILITARY, FORESTS, PAR	TIITF /ST OF FL	% DNR DOUGLAS BLDG	3900 COMMONWEALTH BLVD
1113	1.1	45352200005	STATE, OTHER THAN MILITARY, FORESTS, PAR	TIITF /ST OF FL	% DNR DOUGLAS BLDG	3900 COMMONWEALTH BLVD
1114	1.6	45352320008	STATE, OTHER THAN MILITARY, FORESTS, PAR	TIITF /ST OF FL	% DNR DOUGLAS BLDG	3900 COMMONWEALTH BLVD
1115	1.6	45351680008	STATE, OTHER THAN MILITARY, FORESTS, PAR	TIITF /ST OF FL	% DNR DOUGLAS BLDG	3900 COMMONWEALTH BLVD
1116	0.3	71381400002	SINGLE FAMILY RESIDENTIAL	KANTORCIK, THOMAS F=&BARBARA I	18588 ROYAL HAMMOCK BLVD	
1117	1.1	45351600004	STATE, OTHER THAN MILITARY, FORESTS, PAR	TIITF /ST OF FL	% DNR DOUGLAS BLDG	3900 COMMONWEALTH BLVD
1118	1.1	45351640006	STATE, OTHER THAN MILITARY, FORESTS, PAR	TIITF /ST OF FL	% DNR DOUGLAS BLDG	3900 COMMONWEALTH BLVD
1119	1.1	45351560005	STATE, OTHER THAN MILITARY, FORESTS, PAR	TIITF /ST OF FL	DEPT OF AG/FORESTRY	GOLDEN GATE ST FOREST
1120	4.0	45350120006	STATE, OTHER THAN MILITARY, FORESTS, PAR	TIITF /ST OF FL	% DNR DOUGLAS BLDG	3900 COMMONWEALTH BLVD
1121	0.5	71380840003	VACANT RESIDENTIAL	JAMES C & CLAUDIA L CARRELL	REVOCABLE TRUST OF 2019	18001 BROADVIEW DR
1122	0.5	71380480007	VACANT RESIDENTIAL	SCHWEIGHOEFER, HANS W	1649 MCLVAINE CT	
1123	0.5	71379960004	SINGLE FAMILY RESIDENTIAL	EWALD SURVIVORS TRUST	18474 ROYAL HAMMOCK BLVD	
1124	0.3	71379480005	VACANT RESIDENTIAL	NIEMCZYK, AMANDA NOELLE	STANLEY & DONNA NIEMCZYK	REVOCABLE TRUST
1125	0.3	71381360003	SINGLE FAMILY RESIDENTIAL	SCHULMAN, MICHAEL B	18576 ROYAL HAMMOCK BLVD	
1126	0.3	71381320001	VACANT RESIDENTIAL	BORRO, JOSE M=& AMARILYS	8992 CAMBRIA CIRCLE #1602	
1127	0.5	71381280002	VACANT RESIDENTIAL	DR HORTON INC	10541 BEN C PRATT/SIX MILE	CYPRESS PKWAY
1128	0.3	71380800001	SINGLE FAMILY RESIDENTIAL	MAY, THOMAS W=& TERRI L	18534 ROYAL HAMMOCK BLVD	
1129	0.3	71380760002	SINGLE FAMILY RESIDENTIAL	HIRSCHINGER, THOMAS LYNN	SUSAN LYNETTE HIRSCHINGER	1045 CAPE CORAL DR
1130	0.3	71380720000	VACANT RESIDENTIAL	DR HORTON INC	10541 BEN C PRATT/SIX MILE	CYPRESS PKWY
1131	0.3	71380680001	VACANT RESIDENTIAL	GEDDIS, RICHARD S	63 MAIN ST	
1132	0.3	71380640009	VACANT RESIDENTIAL	18510 ROYAL HAMMOCK BLVD TRUST	2670 AIRPORT PULLING ROAD S	
1133	0.3	71380600007	SINGLE FAMILY RESIDENTIAL	RAYMOND & AMY ERNST TRUST	18504 ROYAL HAMMOCK BLVD	
1134	0.3	71380560008	SINGLE FAMILY RESIDENTIAL	BOWTON, DAVID M=& JUDY K	18498 ROYAL HAMMOCK BLVD	
1135	0.3	71380520006	VACANT RESIDENTIAL	FREY, GREGORY LEE	BARBARA JAYNE FRENCH FREY	PO BOX 821
1136	0.3	71379520004	SINGLE FAMILY RESIDENTIAL	HEPERLER FLORIDA TRUST	SEDAT SIMAVI SOKAK	60 7 PK ANKAYA
1137	0.3	71379920002	SINGLE FAMILY RESIDENTIAL	SINORADZKI, RICHARD W	2604 LYNBROOKE DR	
1138	0.3	71379880003	VACANT RESIDENTIAL	STANLEY & DONNA NIEMCZYK	REVOCABLE TRUST	180 CHANNEL CT
1139	0.3	71379840001	VACANT RESIDENTIAL	DR HORTON INC	10541 BEN C PRATT/SIX MILE	CYPRESS PKWY
1140	0.3	71379800009	VACANT RESIDENTIAL	COMER REX & KAREN ANN PHILLIPS	REVOCABLE LIVING TRUST	7703 LARSON AVE

Full Initial Parcel List

Site ID Number	Acres	FLN	Description	NAME1	NAME2	NAME3
1141	0.3	71379760000	SINGLE FAMILY RESIDENTIAL	ROBERT L FERRIBY JR LIV TRUST	18444 ROYAL HAMMOCK BLVD	
1142	0.3	71379720008	VACANT RESIDENTIAL	ROBERT L FERRIBY JR LIV TRUST	37724 SANTA BARBARA ST	
1143	0.3	71379680009	VACANT RESIDENTIAL	MAKSIMOV, ANNA	JENNIFER MAKSIMOV	11250 SE 145TH AVE
1144	0.3	71379640007	VACANT RESIDENTIAL	IGOR CONSTRUCTION LLC	1730 TRADE CENTER WAY	
1145	0.3	71379600005	VACANT RESIDENTIAL	DR HORTON INC	10541 BEN C PRATT/SIX MILE	CYPRESS PKWAY # 100
1146	0.3	71379560006	SINGLE FAMILY RESIDENTIAL	MORROW, LARRY G	SUSANNE BERANEK	18414 ROYAL HAMMOCK BLVD
1147	0.4	71372640004	VACANT RESIDENTIAL	LORA, RAUL=& NOEMI	PO BOX 2561	
1148	5.4	00770440903	STATE, OTHER THAN MILITARY, FORESTS, PAR	TIITF /ST OF FL	3900 COMMONWEALTH BLVD	
1149	0.4	71374280006	SINGLE FAMILY RESIDENTIAL	LOUGHMAN, DANIEL D	STEPHANIE A LOUGHMAN	VICTORIA LAVERS
1150	1.2	45359680000	STATE, OTHER THAN MILITARY, FORESTS, PAR	TIITF /ST OF FL	DEPT OF AG/FORESTRY	GOLDEN GATE ST FOREST
1151	0.5	71372680006	VACANT RESIDENTIAL	GRACEFIELD INVESTMENTS LLC	10744 CORY LAKE DR	
1152	0.4	71374240004	VACANT RESIDENTIAL	GIANSANTI, DIANE M	39 OAK RIDGE LN	
1153	0.4	71374120001	SINGLE FAMILY RESIDENTIAL	LLOYD TR, PATRICIA C	LLOYD FL REAL ESTATE TRUST	18595 ROYAL HAMMOCK BLVD
1154	1.2	45359720009	STATE, OTHER THAN MILITARY, FORESTS, PAR	TIITF /ST OF FL	% DNR DOUGLAS BLDG	3900 COMMONWEALTH BLVD
1155	0.4	71372480002	SINGLE FAMILY RESIDENTIAL	ZASADA FAMILY LIVING TRUST	18349 FAIRMONT DR	
1156	0.4	71372600002	VACANT RESIDENTIAL	KURILENKO, SERGEY=& NATALIYA	2589 RANCHLAND WAY	
1157	0.6	71372720005	SINGLE FAMILY RESIDENTIAL	GORDON BRENT WINFREE TRUST	18385 ROYAL HAMMOCK BLVD	
1158	1.2	45355320005	STATE, OTHER THAN MILITARY, FORESTS, PAR	TIITF /ST OF FL	% DNR DOUGLAS BLDG	3900 COMMONWEALTH BLVD
1159	5.0	00766920000	ACREAGE NOT ZONED AGRICULTURAL	TREVINO JR, RODOLFO	471 AUTO RANCH RD	
1160	0.4	71374080002	SINGLE FAMILY RESIDENTIAL	FRASER, JENNIFER SUMNER	374 SUMACH ST	
1161	0.4	71372760007	SINGLE FAMILY RESIDENTIAL	POKLEMBA, ROBERT P=& BONNIE S	18391 ROYAL HAMMOCK BLVD	
1162	0.4	71374040000	VACANT RESIDENTIAL	HIPPERT, NANCY SCHERBNER	1626 WEST LEESPORT RD	
1163	0.4	71372800006	SINGLE FAMILY RESIDENTIAL	JONES, JANIS L	18397 ROYAL HAMMOCK BLVD	
1164	0.5	71372560003	VACANT RESIDENTIAL	MORALES, JULIO H=& FATIMA M	7170 NANTUCKET DR	
1165	1.2	45359760001	STATE, OTHER THAN MILITARY, FORESTS, PAR	TIITF /ST OF FL	% DNR DOUGLAS BLDG	3900 COMMONWEALTH BLVD
1166	0.4	71374000008	VACANT RESIDENTIAL	PINARDI, EDWARD DAVID	MARY JOSETTE RIOPELLE	7623 DEVINS RIDGE
1167	0.5	71374160003	VACANT RESIDENTIAL	PEMBROKE, GERARD=& MARYANN	18601 CANDLETREE CT	
1168	0.3	71372840008	SINGLE FAMILY RESIDENTIAL	THOBER, DOUGLAS A=& DIANE L	18403 ROYAL HAMMOCK BLVD	
1169	1.2	45355400006	STATE, OTHER THAN MILITARY, FORESTS, PAR	TIITF /ST OF FL	% DNR DOUGLAS BLDG	3900 COMMONWEALTH BLVD
1170	0.3	71373960000	SINGLE FAMILY RESIDENTIAL	PINARDI, EDWARD DAVID	MARY JOSETTE RIOPELLE	7623 DEVINS RIDGE
1171	0.3	71373920008	SINGLE FAMILY RESIDENTIAL	BARBARA G PERRIN AND	CHARLES R PERRIN TRUST	18565 ROYAL HAMMOCK BLVD
1172	0.3	71373880009	SINGLE FAMILY RESIDENTIAL	SEBOLD, JON R=& JAMIE L	18559 ROYAL HAMMOCK BLVD	
1173	0.3	71373840007	SINGLE FAMILY RESIDENTIAL	KOREN, CHRISTINE	18553 ROYAL HAMMOCK BLVD	
1174	0.3	71373800005	SINGLE FAMILY RESIDENTIAL	FRANCIS, S MICHAEL	JACQUELINE M FRANCIS	18547 ROYAL HAMMOCK BLVD
1175	0.3	71373760006	SINGLE FAMILY RESIDENTIAL	CONTE, NOWELL P=& HELEN E	18541 ROYAL HAMMOCK BLVD	
1176	0.3	71373720004	SINGLE FAMILY RESIDENTIAL	JOHN, STEVEN A=& LINDA K	18535 ROYAL HAMMOCK BLVD	
1177	0.3	71373680005	VACANT RESIDENTIAL	PLOCHARCZYK TR, ZDZISLAW	ZDZISLAW PLOCHARCZYK TRUST	JADWIGA PLOCHARCZYK TR
1178	0.3	71373640003	VACANT RESIDENTIAL	SIKORSKI FAMILY REV LIV TRUST	13101 MERCIER ST	
1179	0.3	71373600001	SINGLE FAMILY RESIDENTIAL	GUPTA, VICRAM=& ELIZABETH M	18517 ROYAL HAMMOCK BLVD	
1180	0.3	71373560002	SINGLE FAMILY RESIDENTIAL	JACK E GALARDI LLC	2555 CHANTILLY DRIVE NE	
1181	0.3	71373520000	SINGLE FAMILY RESIDENTIAL	KOZAR FAMILY TRUST	18505 ROYAL HAMMOCK BLVD	
1182	0.3	71373480001	VACANT RESIDENTIAL	WITTENAUER, DAVID R	CATHERINE M WITTENAUER	811 SUNNYHILL LANE
1183	0.3	71373440009	SINGLE FAMILY RESIDENTIAL	NEWHOUSE, CLARENCE=& LYNETTE	18493 ROYAL HAMMOCK BLVD	
1184	0.3	71373400007	SINGLE FAMILY RESIDENTIAL	WRIGHT, ROBERT B=& MARIE S	18487 ROYAL HAMMOCK BLVD	
1185	0.3	71373360008	SINGLE FAMILY RESIDENTIAL	ERARIO, JOHN	SUSAN CAGLIOTI	18481 ROYAL HAMMOCK BLVD
1186	0.3	71373320006	SINGLE FAMILY RESIDENTIAL	CLOUGH JR, BRADFORD HAYDN	KAREN L CLOUGH	18475 ROYAL HAMMOCK BLVD
1187	0.3	71373280007	SINGLE FAMILY RESIDENTIAL	OROS, GARY W	PATRICIA L LONGMORE	18469 ROYAL HAMMOCK BLVD
1188	0.3	71373240005	SINGLE FAMILY RESIDENTIAL	ROBBINS, MELINDA S	18463 ROYAL HAMMOCK BLVD	
1189	0.3	71373200003	VACANT RESIDENTIAL	JERECZEK, JASON=& MOLLY	119 BENTON AVE	
1190	0.3	71373160004	VACANT RESIDENTIAL	KIRYAKOVA, VENELINA G	18319 ROYAL HAMMOCK BLVD	
1191	0.3	71373120002	SINGLE FAMILY RESIDENTIAL	SANTOS, JESSE=& MICHELLE	19 PLAIN ST	
1192	0.3	71373080003	VACANT RESIDENTIAL	CRONK, JAMES MILTON	TAMARA L OHERN CRONK	58 N COLLIER BLVD APT 1402
1193	0.3	71373040001	VACANT RESIDENTIAL	KRIBERSCHECK, ROGER P=& ROSE E	114 GREENVIEW ST	
1194	0.3	71373000009	SINGLE FAMILY RESIDENTIAL	LOHMEYER, STEVEN L=& GEORGIA	18427 ROYAL HAMMOCK BLVD	
1195	0.3	71372960001	SINGLE FAMILY RESIDENTIAL	LANNERS, JACK L=& BETSY L	18421 ROYAL HAMMOCK BLVD	
1196	0.3	71372920009	SINGLE FAMILY RESIDENTIAL	HANBA, LAWRENCE	LISA HANBA	18415 ROYAL HAMMOCK BLVD
1197	0.3	71372880000	SINGLE FAMILY RESIDENTIAL	REISINGER, RICHARD=& TISHIA	18409 ROYAL HAMMOCK BLVD	
1198	0.5	71374200002	VACANT RESIDENTIAL	GIANSANTI, WILLARD=& GLORIA	406 ANTIGUA ST	
1199	0.5	71372520001	VACANT RESIDENTIAL	HOLBROOK, BRENT H=& JEANNE	311 STANHOPE CIR	
1200	1.2	45359880004	STATE, OTHER THAN MILITARY, FORESTS, PAR	TIITF /ST OF FL	% DNR DOUGLAS BLDG	3900 COMMONWEALTH BLVD
1201	1.2	45355160003	STATE, OTHER THAN MILITARY, FORESTS, PAR	TIITF /ST OF FL	% DNR DOUGLAS BLDG	3900 COMMONWEALTH BLVD
1202	1.2	45359840002	STATE, OTHER THAN MILITARY, FORESTS, PAR	TIITF /ST OF FL	DEPT OF AG/FORESTRY	GOLDEN GATE ST FOREST
1203	1.2	45355280006	STATE, OTHER THAN MILITARY, FORESTS, PAR	TIITF /ST OF FL	% DNR DOUGLAS BLDG	3900 COMMONWEALTH BLVD
1204	653.4	00774600008	STATE, OTHER THAN MILITARY, FORESTS, PAR	TIITF /REC & PARKS	COLLIER SEMINOLE STATE PARKS	% DEP DOUGLAS BLDG
1205	404.1	00774640000	STATE, OTHER THAN MILITARY, FORESTS, PAR	TIITF /REC & PARKS	COLLIER SEMINOLE STATE PARK	% DEP DOUGLAS BLDG
1206	13.0	00774880006	STATE, OTHER THAN MILITARY, FORESTS, PAR	TIITF /REC & PARKS	COLLIER SEMINOLE STATE PARK	% DEP DOUGLAS BLDG
1207	640.8	00774880006	STATE, OTHER THAN MILITARY, FORESTS, PAR	TIITF /REC & PARKS	COLLIER SEMINOLE STATE PARK	% DEP DOUGLAS BLDG
1208	1.2	45359800000	STATE, OTHER THAN MILITARY, FORESTS, PAR	TIITF /ST OF FL	% DNR DOUGLAS BLDG	3900 COMMONWEALTH BLVD
1209	1.2	45355240004	STATE, OTHER THAN MILITARY, FORESTS, PAR	TIITF /ST OF FL	% DNR DOUGLAS BLDG	3900 COMMONWEALTH BLVD
1210	46.2	00775240001	ACREAGE NOT ZONED AGRICULTURAL	SNOWBLIND INC	% DOUG FOSTER	10033 BOCA CIR
1211	30.4	00775760206	ACREAGE NOT ZONED AGRICULTURAL	SNOWBLIND INC	% DOUG FOSTER	10033 BOCA CIR
1212	12.2	00775760109	EQUIPMENT SALES, REPAIR, BODY SHOPS	FOSTER, DOUGLAS E	10033 BOCA CIR	
1213	1.6	45359920003	STATE, OTHER THAN MILITARY, FORESTS, PAR	TIITF /ST OF FL	% DNR DOUGLAS BLDG	3900 COMMONWEALTH BLVD
1214	1.6	45355200002	STATE, OTHER THAN MILITARY, FORESTS, PAR	TIITF /ST OF FL	% DNR DOUGLAS BLDG	3900 COMMONWEALTH BLVD
1215	1.6	45363320000	STATE, OTHER THAN MILITARY, FORESTS, PAR	TIITF /ST OF FL	% DNR DOUGLAS BLDG	3900 COMMONWEALTH BLVD
1216	1.6	45363040005	STATE, OTHER THAN MILITARY, FORESTS, PAR	TIITF /ST OF FL	% DNR DOUGLAS BLDG	3900 COMMONWEALTH BLVD

Full Initial Parcel List

Site ID Number	Acres	FLN	Description	NAME1	NAME2	NAME3
1217	1.2	45363080007	STATE, OTHER THAN MILITARY, FORESTS, PAR	TIITF /ST OF FL	% DNR DOUGLAS BLDG	3900 COMMONWEALTH BLVD
1218	2.3	45363000003	STATE, OTHER THAN MILITARY, FORESTS, PAR	TIITF /ST OF FL	DEPT OF AG/FORESTRY	GOLDEN GATE ST FOREST
1219	1.2	45360400004	STATE, OTHER THAN MILITARY, FORESTS, PAR	TIITF /ST OF FL	% DNR DOUGLAS BLDG	3900 COMMONWEALTH BLVD
1220	1.2	45360360005	STATE, OTHER THAN MILITARY, FORESTS, PAR	TIITF /ST OF FL	% DNR DOUGLAS BLDG	3900 COMMONWEALTH BLVD
1221	1.2	45360480008	STATE, OTHER THAN MILITARY, FORESTS, PAR	TIITF /DOT /ST OF FL	% DOUGLAS BLDG	3900 COMMONWEALTH BLVD
1222	1.6	45360440006	STATE, OTHER THAN MILITARY, FORESTS, PAR	TIITF /ST OF FL	% DNR DOUGLAS BLDG	3900 COMMONWEALTH BLVD
1223	1.6	45360000006	STATE, OTHER THAN MILITARY, FORESTS, PAR	TIITF /ST OF FL	% DNR DOUGLAS BLDG	3900 COMMONWEALTH BLVD
1224	1.6	45355120001	STATE, OTHER THAN MILITARY, FORESTS, PAR	TIITF /ST OF FL	% DNR DOUGLAS BLDG	3900 COMMONWEALTH BLVD
1225	1.6	45354680005	STATE, OTHER THAN MILITARY, FORESTS, PAR	TIITF /ST OF FL	DEPT OF AG/FORESTRY	GOLDEN GATE ST FOREST
1226	1.2	45354720004	STATE, OTHER THAN MILITARY, FORESTS, PAR	TIITF /ST OF FL	% DNR DOUGLAS BLDG	3900 COMMONWEALTH BLVD
1227	1.2	45354800005	STATE, OTHER THAN MILITARY, FORESTS, PAR	TIITF /ST OF FL	% DNR DOUGLAS BLDG	3900 COMMONWEALTH BLVD
1228	1.2	45354760006	STATE, OTHER THAN MILITARY, FORESTS, PAR	TIITF /ST OF FL	% DNR DOUGLAS BLDG	3900 COMMONWEALTH BLVD
1229	1.2	45352160006	STATE, OTHER THAN MILITARY, FORESTS, PAR	TIITF /ST OF FL	% DNR DOUGLAS BLDG	3900 COMMONWEALTH BLVD
1230	1.2	45352040003	STATE, OTHER THAN MILITARY, FORESTS, PAR	TIITF /ST OF FL	% DNR DOUGLAS BLDG	3900 COMMONWEALTH BLVD
1231	1.2	45352080005	STATE, OTHER THAN MILITARY, FORESTS, PAR	TIITF /ST OF FL	DEPT OF AG/FORESTRY	GOLDEN GATE ST FOREST
1232	1.6	45352120004	STATE, OTHER THAN MILITARY, FORESTS, PAR	TIITF /ST OF FL	% DNR DOUGLAS BLDG	3900 COMMONWEALTH BLVD
1233	1.6	45351840000	STATE, OTHER THAN MILITARY, FORESTS, PAR	TIITF /ST OF FL	% DNR DOUGLAS BLDG	3900 COMMONWEALTH BLVD
1234	1.2	45351720007	STATE, OTHER THAN MILITARY, FORESTS, PAR	TIITF /ST OF FL	% DNR DOUGLAS BLDG	3900 COMMONWEALTH BLVD
1235	1.2	45351760009	STATE, OTHER THAN MILITARY, FORESTS, PAR	TIITF /ST OF FL	% DNR DOUGLAS BLDG	3900 COMMONWEALTH BLVD
1236	1.2	45351800008	STATE, OTHER THAN MILITARY, FORESTS, PAR	TIITF /ST OF FL	% DNR DOUGLAS BLDG	3900 COMMONWEALTH BLVD
1237	4.0	45350080007	STATE, OTHER THAN MILITARY, FORESTS, PAR	TIITF /ST OF FL	% DNR DOUGLAS BLDG	3900 COMMONWEALTH BLVD
1238	1.2	45360040008	STATE, OTHER THAN MILITARY, FORESTS, PAR	TIITF /ST OF FL	% DNR DOUGLAS BLDG	3900 COMMONWEALTH BLVD
1239	2.3	45355040000	STATE, OTHER THAN MILITARY, FORESTS, PAR	TIITF /ST OF FL	% DNR DOUGLAS BLDG	3900 COMMONWEALTH BLVD
1240	1.2	45359960005	STATE, OTHER THAN MILITARY, FORESTS, PAR	TIITF /ST OF FL	% DNR DOUGLAS BLDG	3900 COMMONWEALTH BLVD
1241	1.2	45360080000	STATE, OTHER THAN MILITARY, FORESTS, PAR	TIITF /ST OF FL	% DNR DOUGLAS BLDG	3900 COMMONWEALTH BLVD
1242	1.2	45355080002	STATE, OTHER THAN MILITARY, FORESTS, PAR	TIITF /ST OF FL	% DNR DOUGLAS BLDG	3900 COMMONWEALTH BLVD
1243	5.4	45360120009	STATE, OTHER THAN MILITARY, FORESTS, PAR	TIITF /ST OF FL	% DNR DOUGLAS BLDG	3900 COMMONWEALTH BLVD
1244	5.4	45355000008	STATE, OTHER THAN MILITARY, FORESTS, PAR	TIITF /ST OF FL	% DNR DOUGLAS BLDG	3900 COMMONWEALTH BLVD
1245	3.2	45363200007	STATE, OTHER THAN MILITARY, FORESTS, PAR	TIITF /ST OF FL	% DNR DOUGLAS BLDG	3900 COMMONWEALTH BLVD
1246	3.2	45363120006	STATE, OTHER THAN MILITARY, FORESTS, PAR	TIITF /ST OF FL	DEPT OF AG/FORESTRY	GOLDEN GATE ST FOREST
1247	2.7	45363160008	STATE, OTHER THAN MILITARY, FORESTS, PAR	TIITF /ST OF FL	% DNR DOUGLAS BLDG	3900 COMMONWEALTH BLVD
1248	2.7	45360280004	STATE, OTHER THAN MILITARY, FORESTS, PAR	TIITF /ST OF FL	% DNR DOUGLAS BLDG	3900 COMMONWEALTH BLVD
1249	3.2	45360320003	STATE, OTHER THAN MILITARY, FORESTS, PAR	TIITF /ST OF FL	% DNR DOUGLAS BLDG	3900 COMMONWEALTH BLVD
1250	5.4	45360160001	STATE, OTHER THAN MILITARY, FORESTS, PAR	TIITF /ST OF FL	% DNR DOUGLAS BLDG	3900 COMMONWEALTH BLVD
1251	5.4	45354960000	STATE, OTHER THAN MILITARY, FORESTS, PAR	TIITF /ST OF FL	% DNR DOUGLAS BLDG	3900 COMMONWEALTH BLVD
1252	3.2	45354880009	STATE, OTHER THAN MILITARY, FORESTS, PAR	TIITF /ST OF FL	% DNR DOUGLAS BLDG	3900 COMMONWEALTH BLVD
1253	2.7	45354840007	STATE, OTHER THAN MILITARY, FORESTS, PAR	TIITF /ST OF FL	% DNR DOUGLAS BLDG	3900 COMMONWEALTH BLVD
1254	2.1	00775760303	ACREAGE NOT ZONED AGRICULTURAL	RANDOLPH, MARY KATHERINE WEST	1809 BIRCH ST SE	
1255	2.7	45352000001	STATE, OTHER THAN MILITARY, FORESTS, PAR	TIITF /ST OF FL	% DNR DOUGLAS BLDG	3900 COMMONWEALTH BLVD
1256	3.2	45351960003	STATE, OTHER THAN MILITARY, FORESTS, PAR	TIITF /ST OF FL	% DNR DOUGLAS BLDG	3900 COMMONWEALTH BLVD
1257	3.2	45351880002	STATE, OTHER THAN MILITARY, FORESTS, PAR	TIITF /ST OF FL	% DEP DOUGLAS BLDGG	3900 COMMONWEALTH BLVD
1258	2.7	45351920001	STATE, OTHER THAN MILITARY, FORESTS, PAR	TIITF /ST OF FL	% DNR DOUGLAS BLDG	3900 COMMONWEALTH BLVD
1259	4.3	45350040005	STATE, OTHER THAN MILITARY, FORESTS, PAR	TIITF /ST OF FL	% DNR DOUGLAS BLDG	3900 COMMONWEALTH BLVD
1260	171.3	00774640000	STATE, OTHER THAN MILITARY, FORESTS, PAR	TIITF /REC & PARKS	COLLIER SEMINOLE STATE PARK	% DEP DOUGLAS BLDG
1261	2.3	45360240002	STATE, OTHER THAN MILITARY, FORESTS, PAR	TIITF /ST OF FL	% DNR DOUGLAS BLDG	3900 COMMONWEALTH BLVD
1262	6.7	45354920008	STATE, OTHER THAN MILITARY, FORESTS, PAR	TIITF /ST OF FL	% DNR DOUGLAS BLDG	3900 COMMONWEALTH BLVD
1263	4.4	45360200000	STATE, OTHER THAN MILITARY, FORESTS, PAR	TIITF /DOT /ST OF FL	% DOUGLAS BLDG	3900 COMMONWEALTH BLVD
1264	79.6	00775360004	COUNTIES INCLUDING NON-MUNICIPAL GOV.	COLLIER CNTY	C/O REAL PROPERTY MANAGEMENT	3335 TAMIAMI TR E, STE 101
1265	30.3	00775680001	COUNTIES INCLUDING NON-MUNICIPAL GOV.	COLLIER CNTY	C/O REAL PROPERTY MANAGEMENT	3335 TAMIAMI TR E, STE 101
1266	20.2	00775760400	COUNTIES INCLUDING NON-MUNICIPAL GOV.	COLLIER CNTY	C/O REAL PROPERTY MANAGEMENT	3335 TAMIAMI TR E, STE 101
1267	4.0	00774562007	STATE, OTHER THAN MILITARY, FORESTS, PAR	TIITF /ST OF FL	% DNR DOUGLAS BLDG	3900 COMMONWEALTH BLVD
1268	4.0	00772120001	STATE, OTHER THAN MILITARY, FORESTS, PAR	TIITF /ST OF FL	% DNR DOUGLAS BLDG	3900 COMMONWEALTH BLVD
1269	4.0	00774561901	STATE, OTHER THAN MILITARY, FORESTS, PAR	TIITF /ST OF FL	% DNR DOUGLAS BLDG	3900 COMMONWEALTH BLVD
1270	4.0	00773400005	STATE, OTHER THAN MILITARY, FORESTS, PAR	TIITF /ST OF FL	% DEP DOUGLAS BLDG	3900 COMMONWEALTH BLVD
1271	6.6	00771320006	STATE, OTHER THAN MILITARY, FORESTS, PAR	TIITF /ST OF FL	% DNR DOUGLAS BLDG	3900 COMMONWEALTH BLVD
1272	4.0	00773200001	STATE, OTHER THAN MILITARY, FORESTS, PAR	TIITF /ST OF FL	% DEP DOUGLAS BLDG	3900 COMMONWEALTH BLVD
1273	4.0	00774120009	STATE, OTHER THAN MILITARY, FORESTS, PAR	TIITF /ST OF FL	% DNR DOUGLAS BLDG	3900 COMMONWEALTH BLVD
1274	1.5	00774160001	STATE, OTHER THAN MILITARY, FORESTS, PAR	TIITF /ST OF FL	% DNR DOUGLAS BLDG	3900 COMMONWEALTH BLVD
1275	6.6	00773120000	STATE, OTHER THAN MILITARY, FORESTS, PAR	TIITF /ST OF FL	3900 COMMONWEALTH BLVD	
1276	7.3	00772400006	STATE, OTHER THAN MILITARY, FORESTS, PAR	TIITF /ST OF FL	% DNR DOUGLAS BLDG	3900 COMMONWEALTH BLVD
1277	2.6	00774561804	STATE, OTHER THAN MILITARY, FORESTS, PAR	TIITF /ST OF FL	% DNR DOUGLAS BLDG	3900 COMMONWEALTH BLVD
1278	2.6	00774560009	STATE, OTHER THAN MILITARY, FORESTS, PAR	TIITF /ST OF FL	% DNR DOUGLAS BLDG	3900 COMMONWEALTH BLVD
1279	2.6	00774280004	STATE, OTHER THAN MILITARY, FORESTS, PAR	TIITF /ST OF FL	% DNR DOUGLAS BLDG	3900 COMMONWEALTH BLVD
1280	2.6	00771920008	STATE, OTHER THAN MILITARY, FORESTS, PAR	TIITF /ST OF FL	% DEP DOUGLAS BLDG	3900 COMMONWEALTH BLVD
1281	2.6	00774561707	STATE, OTHER THAN MILITARY, FORESTS, PAR	TIITF /ST OF FL	% DNR DOUGLAS BLDG	3900 COMMONWEALTH BLVD
1282	2.6	00773000007	STATE, OTHER THAN MILITARY, FORESTS, PAR	TIITF /ST OF FL	% DEP DOUGLAS BLDG	3900 COMMONWEALTH BLVD
1283	2.6	00774000006	STATE, OTHER THAN MILITARY, FORESTS, PAR	TIITF /ST OF FL	% DEP DOUGLAS BLDG	3900 COMMONWEALTH BLVD
1284	2.6	00774080000	STATE, OTHER THAN MILITARY, FORESTS, PAR	TIITF /ST OF FL	DEPT OF AG/FORESTRY	GOLDEN GATE ST FOREST
1285	50.4	00775640009	ACREAGE NOT ZONED AGRICULTURAL	CONSTRUCTION & CRAFT WORKERS	LOCAL UNION NO 1652 LIUNA INC	2020 NW 32ND ST
1286	5.1	00772640002	STATE, OTHER THAN MILITARY, FORESTS, PAR	TIITF /ST OF FL	% DNR DOUGLAS BLDG	3900 COMMONWEALTH BLVD
1287	5.1	00773360006	STATE, OTHER THAN MILITARY, FORESTS, PAR	TIITF /ST OF FL	% DNR DOUGLAS BLDG	3900 COMMONWEALTH BLVD
1288	5.1	00772480000	STATE, OTHER THAN MILITARY, FORESTS, PAR	TIITF /ST OF FL	% DNR DOUGLAS BLDG	3900 COMMONWEALTH BLVD
1289	5.1	00771120002	STATE, OTHER THAN MILITARY, FORESTS, PAR	TIITF /ST OF FL	% DNR DOUGLAS BLDG	3900 COMMONWEALTH BLVD
1290	2.6	00774040008	STATE, OTHER THAN MILITARY, FORESTS, PAR	TIITF /ST OF FL	DEPT OF AG/FORESTRY	GOLDEN GATE ST FOREST
1291	2.8	00774561105	STATE, OTHER THAN MILITARY, FORESTS, PAR	TIITF /ST OF FL	% DNR DOUGLAS BLDG	3900 COMMONWEALTH BLVD
1292	43.6	00775000005	COUNTIES INCLUDING NON-MUNICIPAL GOV.	COLLIER CNTY	C/O REAL PROPERTY MANAGEMENT	3335 TAMIAMI TR E, STE 101

Full Initial Parcel List

Site ID Number	Acres	FLN	Description	NAME1	NAME2	NAME3
1293	2.6	00774320003	STATE, OTHER THAN MILITARY, FORESTS, PAR	TIITF /ST OF FL	% DNR DOUGLAS BLDG	3900 COMMONWEALTH BLVD
1294	2.6	00774480008	STATE, OTHER THAN MILITARY, FORESTS, PAR	TIITF /ST OF FL	% DEP DOUGLAS BLDG	3900 COMMONWEALTH BLVD
1295	2.6	00774561503	STATE, OTHER THAN MILITARY, FORESTS, PAR	TIITF /ST OF FL	% DNR DOUGLAS BLDG	3900 COMMONWEALTH BLVD
1296	2.6	00773520008	STATE, OTHER THAN MILITARY, FORESTS, PAR	TIITF /ST OF FL	% DEP DOUGLAS BLDG	3900 COMMONWEALTH BLVD
1297	5.1	00771000009	STATE, OTHER THAN MILITARY, FORESTS, PAR	TIITF /ST OF FL	% DNR DOUGLAS BLDG	3900 COMMONWEALTH BLVD
1298	5.2	00773920006	STATE, OTHER THAN MILITARY, FORESTS, PAR	TIITF /ST OF FL	% DNR DOUGLAS BLDG	3900 COMMONWEALTH BLVD
1299	2.6	00772240004	STATE, OTHER THAN MILITARY, FORESTS, PAR	TIITF /ST OF FL	% DEP DOUGLAS BLDG	3900 COMMONWEALTH BLVD
1300	2.8	00770920009	STATE, OTHER THAN MILITARY, FORESTS, PAR	TIITF /ST OF FL	% DEP DOUGLAS BLDG	3900 COMMONWEALTH BLVD
1301	78.1	00775200009	ACREAGE NOT ZONED AGRICULTURAL	GATEWAY SHOPPES II LLC	4525 E 82ND ST	
1302	5.0	00775320002	ACREAGE NOT ZONED AGRICULTURAL	AUTO RANCH LAND TRUST	5147 CASTELLO DRIVE	
1303	5.1	00775600007	ACREAGE NOT ZONED AGRICULTURAL	CONNECTION INVESTORS GROUP LLC	PO BOX 554	
1304	2.6	00773640001	STATE, OTHER THAN MILITARY, FORESTS, PAR	TIITF /ST OF FL	% DNR DOUGLAS BLDG	3900 COMMONWEALTH BLVD
1305	2.6	00774560805	STATE, OTHER THAN MILITARY, FORESTS, PAR	TIITF /ST OF FL	% DNR DOUGLAS BLDG	3900 COMMONWEALTH BLVD
1306	5.1	00773240003	STATE, OTHER THAN MILITARY, FORESTS, PAR	TIITF /ST OF FL	% DNR DOUGLAS BLDG	3900 COMMONWEALTH BLVD
1307	2.6	00773280005	STATE, OTHER THAN MILITARY, FORESTS, PAR	TIITF /ST OF FL	DEPT OF AG/FORESTRY	GOLDEN GATE ST FOREST
1308	2.6	00771040001	STATE, OTHER THAN MILITARY, FORESTS, PAR	TIITF /ST OF FL	% DNR DOUGLAS BLDG	3900 COMMONWEALTH BLVD
1309	2.6	00774560902	STATE, OTHER THAN MILITARY, FORESTS, PAR	TIITF /ST OF FL	% DNR DOUGLAS BLDG	3900 COMMONWEALTH BLVD
1310	2.6	00774561008	STATE, OTHER THAN MILITARY, FORESTS, PAR	TIITF /ST OF FL	% DNR DOUGLAS BLDG	3900 COMMONWEALTH BLVD
1311	2.6	00772440008	STATE, OTHER THAN MILITARY, FORESTS, PAR	TIITF /ST OF FL	% DEP DOUGLAS BLDG	3900 COMMONWEALTH BLVD
1312	2.7	00771840007	STATE, OTHER THAN MILITARY, FORESTS, PAR	TIITF /ST OF FL	% DNR DOUGLAS BLDG	3900 COMMONWEALTH BLVD
1313	2.6	00772000008	STATE, OTHER THAN MILITARY, FORESTS, PAR	TIITF /ST OF FL	% DNR DOUGLAS BLDG	3900 COMMONWEALTH BLVD
1314	2.6	00770880000	STATE, OTHER THAN MILITARY, FORESTS, PAR	TIITF /ST OF FL	% DEP DOUGLAS BLDG	3900 COMMONWEALTH BLVD
1315	5.2	00772680004	STATE, OTHER THAN MILITARY, FORESTS, PAR	TIITF /ST OF FL	% DNR DOUGLAS BLDG	3900 COMMONWEALTH BLVD
1316	5.2	00772760005	STATE, OTHER THAN MILITARY, FORESTS, PAR	TIITF /ST OF FL	% DEP DOUGLAS BLDG	3900 COMMONWEALTH BLVD
1317	2.6	00771280007	STATE, OTHER THAN MILITARY, FORESTS, PAR	TIITF /ST OF FL	% DNR DOUGLAS BLDG	3900 COMMONWEALTH BLVD
1318	2.6	00772840006	STATE, OTHER THAN MILITARY, FORESTS, PAR	TIITF /ST OF FL	% DNR DOUGLAS BLDG	3900 COMMONWEALTH BLVD
1319	5.3	00772320005	STATE, OTHER THAN MILITARY, FORESTS, PAR	TIITF /ST OF FL	% DNR DOUGLAS BLDG	3900 COMMONWEALTH BLVD
1320	10.1	00775560008	COUNTIES INCLUDING NON-MUNICIPAL GOV.	COLLIER COUNTY	3301 TAMIAMI TRL E	
1321	7.3	00774760003	STATE, OTHER THAN MILITARY, FORESTS, PAR	TIITF /ST OF FL	% DNR DOUGLAS BLDG	3900 COMMONWEALTH BLVD
1322	5.2	00772800004	STATE, OTHER THAN MILITARY, FORESTS, PAR	TIITF /ST OF FL	% DNR DOUGLAS BLDG	3900 COMMONWEALTH BLVD
1323	5.2	00770720005	STATE, OTHER THAN MILITARY, FORESTS, PAR	TIITF /ST OF FL	% DEP DOUGLAS BLDG	3900 COMMONWEALTH BLVD
1324	2.6	00770680006	STATE, OTHER THAN MILITARY, FORESTS, PAR	TIITF /ST OF FL	% DNR DOUGLAS BLDG	3900 COMMONWEALTH BLVD
1325	2.6	00774400004	STATE, OTHER THAN MILITARY, FORESTS, PAR	TIITF /ST OF FL	% DNR DOUGLAS BLDG	3900 COMMONWEALTH BLVD
1326	5.2	00773160002	STATE, OTHER THAN MILITARY, FORESTS, PAR	TIITF /ST OF FL	% DNR DOUGLAS BLDG	3900 COMMONWEALTH BLVD
1327	2.6	00771600001	STATE, OTHER THAN MILITARY, FORESTS, PAR	TIITF /ST OF FL	% DEP DOUGLAS BLDG	3900 COMMONWEALTH BLVD
1328	2.7	00773560000	STATE, OTHER THAN MILITARY, FORESTS, PAR	TIITF /ST OF FL	% DNR DOUGLAS BLDG	3900 COMMONWEALTH BLVD
1329	2.6	00774360005	STATE, OTHER THAN MILITARY, FORESTS, PAR	TIITF /ST OF FL	% DNR DOUGLAS BLDG	3900 COMMONWEALTH BLVD
1330	2.6	00772040000	STATE, OTHER THAN MILITARY, FORESTS, PAR	TIITF /ST OF FL	% DNR DOUGLAS BLDG	3900 COMMONWEALTH BLVD
1331	2.6	00771720004	STATE, OTHER THAN MILITARY, FORESTS, PAR	TIITF /ST OF FL	% DNR DOUGLAS BLDG	3900 COMMONWEALTH BLVD
1332	80.7	00775440005	COUNTIES INCLUDING NON-MUNICIPAL GOV.	COLLIER COUNTY	C/O REAL PROPERTY MANAGEMENT	3335 TAMIAMI TR E, STE 101
1333	2.6	00774560300	STATE, OTHER THAN MILITARY, FORESTS, PAR	TIITF /ST OF FL	% DNR DOUGLAS BLDG	3900 COMMONWEALTH BLVD
1334	2.6	00772880008	STATE, OTHER THAN MILITARY, FORESTS, PAR	TIITF /ST OF FL	% DNR DOUGLAS BLDG	3900 COMMONWEALTH BLVD
1335	5.2	00773680003	STATE, OTHER THAN MILITARY, FORESTS, PAR	TIITF /ST OF FL	% DNR DOUGLAS BLDG	3900 COMMONWEALTH BLVD
1336	5.2	00771400007	STATE, OTHER THAN MILITARY, FORESTS, PAR	TIITF /ST OF FL	% DNR DOUGLAS BLDG	3900 COMMONWEALTH BLVD
1337	2.7	00774560203	STATE, OTHER THAN MILITARY, FORESTS, PAR	TIITF /ST OF FL	% DNR DOUGLAS BLDG	3900 COMMONWEALTH BLVD
1338	1.0	00774800002	RESTAURANTS, CAFETERIAS	HAMMOCK REALTY CORP	PO BOX 1815	
1339	2.7	00774840101	STATE, OTHER THAN MILITARY, FORESTS, PAR	TIITF /ST OF FL	% DNR DOUGLAS BLDG	3900 COMMONWEALTH BLVD
1340	10.6	00775160000	UTILITY, GAS, ELECTRIC, TELEPHONE, LOCAL	STARBOARD MEDIA FOUNDATION INC	PO BOX 10707	
1341	1.1	00774840004	SERVICE STATIONS	HAMMOCK REALTY CORP	PO BOX 1815	
1342	0.6	00774720001	STATE, OTHER THAN MILITARY, FORESTS, PAR	TIITF /ST OF FL	% DNR DOUGLAS BLDG	3900 COMMONWEALTH BLVD
1343	68.0	00774640000	STATE, OTHER THAN MILITARY, FORESTS, PAR	TIITF /REC & PARKS	COLLIER SEMINOLE STATE PARK	% DEP DOUGLAS BLDG
1344	1.0	00774680002	OPEN STORAGE, NEW AND USED BUILDING SUPP	HAMMOCK REALTY CORP	PO BOX 1815	
1345	2.6	00774560407	STATE, OTHER THAN MILITARY, FORESTS, PAR	TIITF /ST OF FL	% DNR DOUGLAS BLDG	3900 COMMONWEALTH BLVD
1346	2.6	00773960008	STATE, OTHER THAN MILITARY, FORESTS, PAR	TIITF /ST OF FL	% DNR DOUGLAS BLDG	3900 COMMONWEALTH BLVD
1347	5.2	00770800006	STATE, OTHER THAN MILITARY, FORESTS, PAR	TIITF /ST OF FL	% DNR DOUGLAS BLDG	3900 COMMONWEALTH BLVD
1348	5.2	00773720002	STATE, OTHER THAN MILITARY, FORESTS, PAR	TIITF /ST OF FL	% DNR DOUGLAS BLDG	3900 COMMONWEALTH BLVD
1349	5.2	00772960009	STATE, OTHER THAN MILITARY, FORESTS, PAR	TIITF /ST OF FL	% DNR DOUGLAS BLDG	3900 COMMONWEALTH BLVD
1350	5.2	00773480009	STATE, OTHER THAN MILITARY, FORESTS, PAR	TIITF /ST OF FL	% DNR DOUGLAS BLDG	3900 COMMONWEALTH BLVD
1351	0.2	00774720001	STATE, OTHER THAN MILITARY, FORESTS, PAR	TIITF /ST OF FL	% DNR DOUGLAS BLDG	3900 COMMONWEALTH BLVD
1352	5.0	00773080001	STATE, OTHER THAN MILITARY, FORESTS, PAR	TIITF /ST OF FL	% DEP DOUGLAS BLDG	3900 COMMONWEALTH BLVD
1353	5.1	00771440009	STATE, OTHER THAN MILITARY, FORESTS, PAR	TIITF /ST OF FL	% DNR DOUGLAS BLDG	3900 COMMONWEALTH BLVD
1354	2.5	00770520001	STATE, OTHER THAN MILITARY, FORESTS, PAR	TIITF /ST OF FL	% DNR DOUGLAS BLDG	3900 COMMONWEALTH BLVD
1355	2.6	00774560106	STATE, OTHER THAN MILITARY, FORESTS, PAR	TIITF /ST OF FL	% DNR DOUGLAS BLDG	3900 COMMONWEALTH BLVD
1356	2.6	00771760006	STATE, OTHER THAN MILITARY, FORESTS, PAR	TIITF /ST OF FL	% DEP DOUGLAS BLDG	3900 COMMONWEALTH BLVD
1357	2.6	00771200003	STATE, OTHER THAN MILITARY, FORESTS, PAR	TIITF /ST OF FL	% DNR DOUGLAS BLDG	3900 COMMONWEALTH BLVD
1358	5.2	00773880007	STATE, OTHER THAN MILITARY, FORESTS, PAR	TIITF /ST OF FL	% DNR DOUGLAS BLDG	3900 COMMONWEALTH BLVD
1359	3.0	00774880006	STATE, OTHER THAN MILITARY, FORESTS, PAR	TIITF /REC & PARKS	COLLIER SEMINOLE STATE PARK	% DEP DOUGLAS BLDG
1360	0.5	00775160107	RIGHT-OF-WAY, STREETS, ROADS, IRRIGATION	ENGLAND ET AL TR, CONSTANCE	% IBERIA BANK	44 W FLAGLER
1361	5.1	00779440001	STATE, OTHER THAN MILITARY, FORESTS, PAR	TIITF /ST OF FL	% DNR DOUGLAS BLDG	3900 COMMONWEALTH BLVD
1362	2.5	00780600157	STATE, OTHER THAN MILITARY, FORESTS, PAR	TIITF /ST OF FL	% DNR DOUGLAS BLDG	3900 COMMONWEALTH BLVD
1363	2.5	00780600102	STATE, OTHER THAN MILITARY, FORESTS, PAR	TIITF /ST OF FL	% DNR DOUGLAS BLDG	3900 COMMONWEALTH BLVD
1364	5.0	00779920000	STATE, OTHER THAN MILITARY, FORESTS, PAR	TIITF /ST OF FL	% DEP DOUGLAS BLDG	3900 COMMONWEALTH BLVD
1365	2.5	00779560004	STATE, OTHER THAN MILITARY, FORESTS, PAR	TIITF /ST OF FL	% DNR DOUGLAS BLDG	3900 COMMONWEALTH BLVD
1366	2.5	00779040003	STATE, OTHER THAN MILITARY, FORESTS, PAR	TIITF /ST OF FL	% DNR DOUGLAS BLDG	3900 COMMONWEALTH BLVD
1367	2.5	00778400000	STATE, OTHER THAN MILITARY, FORESTS, PAR	TIITF /ST OF FL	% DNR DOUGLAS BLDG	3900 COMMONWEALTH BLVD
1368	2.5	00777240009	STATE, OTHER THAN MILITARY, FORESTS, PAR	TIITF /ST OF FL	% DNR DOUGLAS BLDG	3900 COMMONWEALTH BLVD

Full Initial Parcel List

Site ID Number	Acres	FLN	Description	NAME1	NAME2	NAME3
1369	2.5	00777480005	STATE, OTHER THAN MILITARY, FORESTS, PAR	TIITF /ST OF FL	% DNR DOUGLAS BLDG	3900 COMMONWEALTH BLVD
1370	143.0	00776160009	STATE, OTHER THAN MILITARY, FORESTS, PAR	TIITF /REC & PARKS	COLLIER SEMINOLE STATE PARK	% DEP DOUGLAS BLDG
1371	29.9	00776080008	STATE, OTHER THAN MILITARY, FORESTS, PAR	TIITF /REC & PARKS	COLLIER SEMINOLE STATE PARK	% DEP DOUGLAS BLDG
1372	317.1	00775960006	FEDERAL, OTHER THAN MILITYARY, FORESTS,	USA	% BRIAN COLEMAN, CHIEF	LAND RESOURCES PROGRAM OFFICE
1373	2.6	00776880004	STATE, OTHER THAN MILITARY, FORESTS, PAR	TIITF /ST OF FL	% DNR DOUGLAS BLDG	3900 COMMONWEALTH BLVD
1374	2.6	00779800007	STATE, OTHER THAN MILITARY, FORESTS, PAR	TIITF /ST OF FL	% DNR DOUGLAS BLDG	3900 COMMONWEALTH BLVD
1375	2.6	00779200005	STATE, OTHER THAN MILITARY, FORESTS, PAR	TIITF /ST OF FL	% DNR DOUGLAS BLDG	3900 COMMONWEALTH BLVD
1376	5.1	00779160006	STATE, OTHER THAN MILITARY, FORESTS, PAR	TIITF /ST OF FL	% DNR DOUGLAS BLDG	3900 COMMONWEALTH BLVD
1377	2.6	00780200007	STATE, OTHER THAN MILITARY, FORESTS, PAR	TIITF /ST OF FL	% DNR DOUGLAS BLDG	3900 COMMONWEALTH BLVD
1378	2.6	00779840009	STATE, OTHER THAN MILITARY, FORESTS, PAR	TIITF /ST OF FL	% DNR DOUGLAS BLDG	3900 COMMONWEALTH BLVD
1379	2.6	00777600005	STATE, OTHER THAN MILITARY, FORESTS, PAR	TIITF /ST OF FL	% DEP DOUGLAS BLDG	3900 COMMONWEALTH BLVD
1380	2.6	00776760001	STATE, OTHER THAN MILITARY, FORESTS, PAR	TIITF /ST OF FL	% DNR DOUGLAS BLDG	3900 COMMONWEALTH BLVD
1381	2.5	00780600005	STATE, OTHER THAN MILITARY, FORESTS, PAR	TIITF /ST OF FL	% DNR DOUGLAS BLDG	3900 COMMONWEALTH BLVD
1382	198.8	00775840003	FEDERAL, OTHER THAN MILITYARY, FORESTS,	USA	% BRIAN COLEMAN, CHIEF	LAND RESOURCES PROGRAM OFFICE
1383	5.1	00776440004	STATE, OTHER THAN MILITARY, FORESTS, PAR	TIITF /ST OF FL	% DEP DOUGLAS BLDG	3900 COMMONWEALTH BLVD
1384	5.2	00777920002	STATE, OTHER THAN MILITARY, FORESTS, PAR	TIITF /ST OF FL	% DNR DOUGLAS BLDG	3900 COMMONWEALTH BLVD
1385	5.2	00779480003	STATE, OTHER THAN MILITARY, FORESTS, PAR	TIITF /ST OF FL	% DNR DOUGLAS BLDG	3900 COMMONWEALTH BLVD
1386	5.2	00779520002	STATE, OTHER THAN MILITARY, FORESTS, PAR	TIITF /ST OF FL	% DNR DOUGLAS BLDG	3900 COMMONWEALTH BLVD
1387	10.2	00779960002	STATE, OTHER THAN MILITARY, FORESTS, PAR	TIITF /ST OF FL	% DNR DOUGLAS BLDG	3900 COMMONWEALTH BLVD
1388	5.2	00778000002	STATE, OTHER THAN MILITARY, FORESTS, PAR	TIITF /ST OF FL	% DNR DOUGLAS BLDG	3900 COMMONWEALTH BLVD
1389	5.2	00776520005	STATE, OTHER THAN MILITARY, FORESTS, PAR	TIITF /ST OF FL	% DNR DOUGLAS BLDG	3900 COMMONWEALTH BLVD
1390	5.2	00776560007	STATE, OTHER THAN MILITARY, FORESTS, PAR	TIITF /ST OF FL	% DEP DOUGLAS BLDG	3900 COMMONWEALTH BLVD
1391	2.6	00779640005	STATE, OTHER THAN MILITARY, FORESTS, PAR	TIITF /ST OF FL	% DNR DOUGLAS BLDG	3900 COMMONWEALTH BLVD
1392	2.6	00777840001	STATE, OTHER THAN MILITARY, FORESTS, PAR	TIITF /ST OF FL	% DNR DOUGLAS BLDG	3900 COMMONWEALTH BLVD
1393	2.6	00778080006	STATE, OTHER THAN MILITARY, FORESTS, PAR	TIITF /ST OF FL	% DNR DOUGLAS BLDG	3900 COMMONWEALTH BLVD
1394	2.6	00778040004	STATE, OTHER THAN MILITARY, FORESTS, PAR	TIITF /ST OF FL	% DNR DOUGLAS BLDG	3900 COMMONWEALTH BLVD
1395	5.2	00777880003	STATE, OTHER THAN MILITARY, FORESTS, PAR	TIITF /ST OF FL	% DNR DOUGLAS BLDG	3900 COMMONWEALTH BLVD
1396	2.6	00777320000	STATE, OTHER THAN MILITARY, FORESTS, PAR	TIITF /ST OF FL	% DNR DOUGLAS BLDG	3900 COMMONWEALTH BLVD
1397	2.6	00777080007	STATE, OTHER THAN MILITARY, FORESTS, PAR	TIITF /ST OF FL	% DNR DOUGLAS BLDG	3900 COMMONWEALTH BLVD
1398	5.2	00780240009	STATE, OTHER THAN MILITARY, FORESTS, PAR	TIITF /ST OF FL	% DNR DOUGLAS BLDG	3900 COMMONWEALTH BLVD
1399	5.1	00776280002	STATE, OTHER THAN MILITARY, FORESTS, PAR	TIITF /ST OF FL	3900 COMMONWEALTH BLVD	
1400	2.6	00778680008	STATE, OTHER THAN MILITARY, FORESTS, PAR	TIITF /ST OF FL	% DEP DOUGLAS BLDG	3900 COMMONWEALTH BLVD
1401	5.2	00779720006	STATE, OTHER THAN MILITARY, FORESTS, PAR	TIITF /ST OF FL	% DNR DOUGLAS BLDG	3900 COMMONWEALTH BLVD
1402	2.6	00780600403	STATE, OTHER THAN MILITARY, FORESTS, PAR	TIITF /ST OF FL	% DNR DOUGLAS BLDG	3900 COMMONWEALTH BLVD
1403	2.6	00777560006	STATE, OTHER THAN MILITARY, FORESTS, PAR	TIITF /ST OF FL	% DEP DOUGLAS BLDG	3900 COMMONWEALTH BLVD
1404	2.6	00780600458	STATE, OTHER THAN MILITARY, FORESTS, PAR	TIITF /ST OF FL	% DNR DOUGLAS BLDG	3900 COMMONWEALTH BLVD
1405	4.7	00780400001	STATE, OTHER THAN MILITARY, FORESTS, PAR	TIITF /ST OF FL	3900 COMMONWEALTH BLVD	
1406	5.2	00779080005	STATE, OTHER THAN MILITARY, FORESTS, PAR	TIITF /ST OF FL	% DNR DOUGLAS BLDG	3900 COMMONWEALTH BLVD
1407	5.2	00777640007	STATE, OTHER THAN MILITARY, FORESTS, PAR	TIITF /ST OF FL	% DNR DOUGLAS BLDG	3900 COMMONWEALTH BLVD
1408	2.6	00777680009	STATE, OTHER THAN MILITARY, FORESTS, PAR	TIITF /ST OF FL	% DNR DOUGLAS BLDG	3900 COMMONWEALTH BLVD
1409	2.6	00780600555	STATE, OTHER THAN MILITARY, FORESTS, PAR	TIITF /ST OF FL	% DNR DOUGLAS BLDG	3900 COMMONWEALTH BLVD
1410	2.6	00780600607	STATE, OTHER THAN MILITARY, FORESTS, PAR	TIITF /ST OF FL	% DNR DOUGLAS BLDG	3900 COMMONWEALTH BLVD
1411	2.1	00780600652	STATE, OTHER THAN MILITARY, FORESTS, PAR	TIITF /ST OF FL	% DNR DOUGLAS BLDG	3900 COMMONWEALTH BLVD
1412	5.2	00779880001	STATE, OTHER THAN MILITARY, FORESTS, PAR	TIITF /ST OF FL	% DEP DOUGLAS BLDG	3900 COMMONWEALTH BLVD
1413	2.6	00780440003	STATE, OTHER THAN MILITARY, FORESTS, PAR	TIITF /ST OF FL	% DNR DOUGLAS BLDG	3900 COMMONWEALTH BLVD
1414	2.6	00777520004	STATE, OTHER THAN MILITARY, FORESTS, PAR	TIITF /ST OF FL	% DNR DOUGLAS BLDG	3900 COMMONWEALTH BLVD
1415	2.0	00778600004	STATE, OTHER THAN MILITARY, FORESTS, PAR	TIITF /ST OF FL	DEPT OF AG/FORESTRY	GOLDEN GATE ST FOREST
1416	2.6	00777040005	STATE, OTHER THAN MILITARY, FORESTS, PAR	TIITF /ST OF FL	% DNR DOUGLAS BLDG	3900 COMMONWEALTH BLVD
1417	5.2	00776840002	STATE, OTHER THAN MILITARY, FORESTS, PAR	TIITF /ST OF FL	% DNR DOUGLAS BLDG	3900 COMMONWEALTH BLVD
1418	4.3	00778160007	STATE, OTHER THAN MILITARY, FORESTS, PAR	TIITF /ST OF FL	% DNR DOUGLAS BLDG	3900 COMMONWEALTH BLVD
1419	5.2	00778440002	STATE, OTHER THAN MILITARY, FORESTS, PAR	TIITF /ST OF FL	% DEP DOUGLAS BLDG	3900 COMMONWEALTH BLVD
1420	2.6	00777720008	STATE, OTHER THAN MILITARY, FORESTS, PAR	TIITF /ST OF FL	% DNR DOUGLAS BLDG	3900 COMMONWEALTH BLVD
1421	1.6	00780600801	STATE, OTHER THAN MILITARY, FORESTS, PAR	TIITF /ST OF FL	% DNR DOUGLAS BLDG	3900 COMMONWEALTH BLVD
1422	2.6	00778280000	STATE, OTHER THAN MILITARY, FORESTS, PAR	TIITF /ST OF FL	% DNR DOUGLAS BLDG	3900 COMMONWEALTH BLVD
1423	3.9	00778880002	STATE, OTHER THAN MILITARY, FORESTS, PAR	TIITF /ST OF FL	% DEP DOUGLAS BLDG	3900 COMMONWEALTH BLVD
1424	3.7	00778560005	STATE, OTHER THAN MILITARY, FORESTS, PAR	TIITF /ST OF FL	% DEP DOUGLAS BLDG	3900 COMMONWEALTH BLVD
1425	104.9	00775920004	FEDERAL, OTHER THAN MILITYARY, FORESTS,	USA	% BRIAN COLEMAN, CHIEF	LAND RESOURCES PROGRAM OFFICE
1426	104.6	00775800001	FEDERAL, OTHER THAN MILITYARY, FORESTS,	USA	% BRIAN COLEMAN, CHIEF	LAND RESOURCES PROGRAM OFFICE
1427	3.5	00777760000	STATE, OTHER THAN MILITARY, FORESTS, PAR	TIITF /ST OF FL	% DNR DOUGLAS BLDG	3900 COMMONWEALTH BLVD
1428	154.0	01055720004	STATE, OTHER THAN MILITARY, FORESTS, PAR	TIITF /ST OF FL	% DEP DOUGLAS BLDG	3900 COMMONWEALTH BLVD
1429	130.9	00751080007	CROPLAND SOIL CAPABILITY CLASS I	WFA LAND CO INC	315 NEW MARKET RD E	
1430	173.7	00751000003	CROPLAND SOIL CAPABILITY CLASS I	WFA LAND CO INC	315 NEW MARKET RD E	
1431	42.8	00751040005	CROPLAND SOIL CAPABILITY CLASS I	WFA LAND CO INC	315 NEW MARKET RD E	
1432	43.3	00751120006	CROPLAND SOIL CAPABILITY CLASS I	WFA LAND CO INC	315 NEW MARKET RD E	
1433	12.6	00763281302	GOLF COURSES, DRIVING RANGES	NAPLES GOLF DEVELOPMENT	12455 S ACCESS RD	
1434	4.7	00761240002	CROPLAND SOIL CAPABILITY CLASS I	WFA LAND CO INC	315 NEW MARKET RD E	
1435	92.7	00775280003	ACREAGE NOT ZONED AGRICULTURAL	SNOWBLIND INC	% DOUG FOSTER	10033 BOCA CIR
1436	18.8	00775520006	COUNTIES INCLUDING NON-MUNICIPAL GOV.	COLLIER CNTY	C/O REAL PROPERTY MANAGEMENT	3335 TAMIAMI TR E, STE 101
1437	201.9	00774920005	STATE, OTHER THAN MILITARY, FORESTS, PAR	TIITF /ST OF FL	3900 COMMONWEALTH BLVD	
1438	19.6	00775480007	COUNTIES INCLUDING NON-MUNICIPAL GOV.	COLLIER CNTY	C/O REAL PROPERTY MANAGEMENT	3335 TAMIAMI TR E, STE 101
1439	70.3	00775400003	COUNTIES INCLUDING NON-MUNICIPAL GOV.	COLLIER CNTY	C/O REAL PROPERTY MANAGEMENT	3335 TAMIAMI TR E, STE 101
1440	2.0	00775760002	COUNTIES INCLUDING NON-MUNICIPAL GOV.	COLLIER COUNTY	3335 TAMIAMI TRL E	SUITE 101
1441	8.0	00775720000	ACREAGE NOT ZONED AGRICULTURAL	TAYLOR EST, J BLAN	3174 E TAMIAMI TR	
1442	0.3	00776120007	STATE, OTHER THAN MILITARY, FORESTS, PAR	TIITF /REC & PARKS	COLLIER SEMINOLE STATE PARK	% DEP DOUGLAS BLDG
1443	677.5	00776120007	STATE, OTHER THAN MILITARY, FORESTS, PAR	TIITF /REC & PARKS	COLLIER SEMINOLE STATE PARK	% DEP DOUGLAS BLDG
1444	608.2	00776040006	STATE, OTHER THAN MILITARY, FORESTS, PAR	TIITF /REC & PARKS	COLLIER SEMINOLE STATE PARK	% DEP DOUGLAS BLDG

Full Initial Parcel List

Site ID Number	Acres	FLN	Description	NAME1	NAME2	NAME3
1445	164.4	00746720000	STATE, OTHER THAN MILITARY, FORESTS, PAR	TIITF /DNR	MARINE RESOURCES	ROOKERY BAY NAT EST
1446	309.5	00775880005	STATE, OTHER THAN MILITARY, FORESTS, PAR	TIITF /ST OF FL	% DEP DOUGLAS BLDG	3900 COMMONWEALTH BLVD
1447	483.7	00776160009	STATE, OTHER THAN MILITARY, FORESTS, PAR	TIITF /REC & PARKS	COLLIER SEMINOLE STATE PARK	% DEP DOUGLAS BLDG
1448	200.4	00776000004	FEDERAL, OTHER THAN MILITYARY, FORESTS,	USA	% BRIAN COLEMAN, CHIEF	LAND RESOURCES PROGRAM OFFICE
1449	2.5	00746720000	STATE, OTHER THAN MILITARY, FORESTS, PAR	TIITF /DNR	MARINE RESOURCES	ROOKERY BAY NAT EST
1450	184.1	00776200008	TOURIST ATTRACTIONS	COREY BILLIE'S AIRBOAT RIDES	20610 TAMIAMI TRL E	
1451	25.9	00746720000	STATE, OTHER THAN MILITARY, FORESTS, PAR	TIITF /DNR	MARINE RESOURCES	ROOKERY BAY NAT EST
1452	66.0	00746720000	STATE, OTHER THAN MILITARY, FORESTS, PAR	TIITF /DNR	MARINE RESOURCES	ROOKERY BAY NAT EST
1453	666.0	01055400007	FEDERAL, OTHER THAN MILITYARY, FORESTS,	USA	% BRIAN COLEMAN, CHIEF	LAND RESOURCES PROGRAM OFFICE
1454	134.9	01055600001	STATE, OTHER THAN MILITARY, FORESTS, PAR	TIITF /REC & PARKS	COLLIER SEMINOLE STATE PARK	% DEP DOUGLAS BLDG
1455	706.2	01055560002	FEDERAL, OTHER THAN MILITYARY, FORESTS,	USA	% BRIAN COLEMAN, CHIEF	LAND RESOURCES PROGRAM OFFICE
1456	328.1	01055600001	STATE, OTHER THAN MILITARY, FORESTS, PAR	TIITF /REC & PARKS	COLLIER SEMINOLE STATE PARK	% DEP DOUGLAS BLDG
1457	685.1	01055640003	STATE, OTHER THAN MILITARY, FORESTS, PAR	TIITF /REC & PARKS	COLLIER SEMINOLE ST PARK	% DEP DOUGLAS BLDG
1458	518.5	01055680005	FEDERAL, OTHER THAN MILITYARY, FORESTS,	USA	% BRIAN COLEMAN, CHIEF	LAND RESOURCES PROGRAM OFFICE
1459	627.0	01055760006	STATE, OTHER THAN MILITARY, FORESTS, PAR	TIITF /ST OF FL	3900 COMMONWEALTH BLVD	
1460	15.3	01049200006	STATE, OTHER THAN MILITARY, FORESTS, PAR	TIITF /DNR	MARINE RESOURCES	ROOKERY BAY NAT EST
1461	309.1	01049200006	STATE, OTHER THAN MILITARY, FORESTS, PAR	TIITF /DNR	MARINE RESOURCES	ROOKERY BAY NAT EST
1462	0.0	01055760006	STATE, OTHER THAN MILITARY, FORESTS, PAR	TIITF /ST OF FL	3900 COMMONWEALTH BLVD	
1463	0.0	00774840208	ACREAGE NOT ZONED AGRICULTURAL	BOKELMAN, MONIKA M	4908 DEVON CIR	
1464	0.1	00774840208	ACREAGE NOT ZONED AGRICULTURAL	BOKELMAN, MONIKA M	4908 DEVON CIR	
1465	2.6	00780600704	STATE, OTHER THAN MILITARY, FORESTS, PAR	TIITF /ST OF FL	% DNR DOUGLAS BLDG	3900 COMMONWEALTH BLVD
1466	3.2	00763880402	PARKING LOTS, MOBILE HOME PARKS	DJP LAND TRUST	873 3RD ST S	
1467	10.1	00763882206	POULTRY, BEES, TROPICAL FISH, RABBITS, E	GEORGINA M LOPEZ LIV TRUST	5871 SW 52ND TERR	
1468	7.0	00763882303	POULTRY, BEES, TROPICAL FISH, RABBITS, E	PAUL A COSENTINO REV TRUST	280 SE 28TH AVE	
1469	9.0	00763882400	POULTRY, BEES, TROPICAL FISH, RABBITS, E	PAUL A COSENTINO REV TRUST	280 SE 28TH AVE	
1470	0.2	00770082002	MOBILE HOMES	ANAYA, SAMANTHA	BIANCA ANAYA	802 POINSETTIA AVE
1471	0.2	00768720004	MOBILE HOMES	MORA, SUSANA LETICIA	511 RICHMOND AVE N	
1472	2.5	00753800007	POULTRY, BEES, TROPICAL FISH, RABBITS, E	WHITMAN, ROBERT J=& IZABELLA B	1825 DOGWOOD DR	
1473	2.5	00759802009	VACANT RESIDENTIAL	SNYDER, ROBERT=& CAROLYN	11622 LACEWING LN	
1474	48.8	00774920005	STATE, OTHER THAN MILITARY, FORESTS, PAR	TIITF /ST OF FL	3900 COMMONWEALTH BLVD	
1475	528.6	00770120003	CROPLAND SOIL CAPABILITY CLASS I	WFA LAND CO INC	315 NEW MARKET RD E	
1476	0.5	71374320005	VACANT RESIDENTIAL	COPAS, TONYA	4915 RATTLESNAKE HAMMOCK RD	#252
1477	0.3	71430520008	SINGLE FAMILY RESIDENTIAL	ROBINSON, JOHN F=& MARA L	3420 LAWNDALE LANE N	
1478	0.4	71430600986	VACANT RESIDENTIAL	TCB NAPLES8 REO LLC	8870 W OAKLAND PARK BLVD	#101
1479	0.3	71430601008	VACANT RESIDENTIAL	ORANGEWOOD HOMES INC	8870 W OAKLAND PARK BLVD # 101	
1480	0.5	71430600960	VACANT RESIDENTIAL	NAPLES GOLF DEVELOPMENT LLC	C/O LEONARD E ZEDECK PA	8870 W OAKLAND PARK BLVD # 101
1481	0.4	71430601024	VACANT RESIDENTIAL	T&S PROPERTY HOLDINGS LLC	1015 INDIAN TRAIL RD	
1482	9.3	71430600944	RIGHT-OF-WAY, STREETS, ROADS, IRRIGATION	NAPLES GOLF DEV LLC, ET AL	C/O LEONARD E ZEDECK PA	8870 W OAKLAND PARK BLVD # 101
1483	0.4	71430601040	VACANT RESIDENTIAL	TCB NAPLES8 REO LLC	8870 W OAKLAND PARK BLVD	#101
1484	0.4	71430601066	VACANT RESIDENTIAL	NAPLES GOLF DEVELOPMENT LLC	C/O LEONARD E ZEDECK PA	8870 W OAKLAND PARK BLVD # 101
1485	0.4	71430601082	VACANT RESIDENTIAL	NAPLES GOLF DEVELOPMENT LLC	C/O LEONARD E ZEDECK PA	8870 W OAKLAND PARK BLVD # 101
1486	0.3	71430601121	VACANT RESIDENTIAL	DR HORTON INC	10541 BEN C PRATT/SIX MILE	CYPRESS PKWY
1487	0.5	71430601105	VACANT RESIDENTIAL	DR HORTON INC	10541 BEN C PRATT/SIX MILE	CYPRESS PKWY
1488	0.3	71430601147	VACANT RESIDENTIAL	DR HORTON INC	10541 BEN C PRATT/SIX MILE	CYPRESS PKWY
1489	0.3	71430601163	VACANT RESIDENTIAL	DR HORTON INC	10541 BEN C PRATT/SIX MILE	CYPRESS PKWY # 100
1490	0.3	71430601189	VACANT RESIDENTIAL	DR HORTON INC	10541 BEN C PRATT/SIX MILE	CYPRESS PKWY
1491	0.3	71430601202	VACANT RESIDENTIAL	DR HORTON INC	10541 BEN C PRATT/SIX MILE	CYPRESS PKWY
1492	0.3	71430601228	VACANT RESIDENTIAL	T&S PROPERTY HOLDINGS LLC	1015 INDIAN TRAIL RD	
1493	0.3	71430601244	VACANT RESIDENTIAL	DR HORTON INC	10541 BEN C PRATT/SIX MILE	CYPRESS PKWY
1494	0.3	71430601260	VACANT RESIDENTIAL	DR HORTON INC	10541 BEN C PRATT/SIX MILE	CYPRESS PKWY
1495	0.3	71430601286	VACANT RESIDENTIAL	DR HORTON INC	10541 BEN C PRATT/SIX MILE	CYPRESS PKWY # 100
1496	0.3	71430601309	VACANT RESIDENTIAL	NAPLES GOLF DEV LLC	8870 W OAKLAND PARK BLVD	# 101
1497	0.4	71430601749	VACANT RESIDENTIAL	DR HORTON INC	10541 BEN C PRATT/SIX MILE	CYPRESS PKWY
1498	0.4	71430601325	VACANT RESIDENTIAL	DR HORTON INC	10541 BEN C PRATT/SIX MILE	CYPRESS PKWY SUITE 100
1499	0.4	71430601723	VACANT RESIDENTIAL	DR HORTON INC	10541 BEN C PRATT/SIX MILE	CYPRESS PKWY
1500	0.3	71430601707	VACANT RESIDENTIAL	DR HORTON INC	10541 BEN C PRATT/SIX MILE	CYPRESS PKWY
1501	0.5	71430601765	VACANT RESIDENTIAL	DR HORTON INC	10541 BEN C PRATT/SIX MILE	CYPRESS PKWY
1502	0.4	71430601341	VACANT RESIDENTIAL	DR HORTON INC	10451 BEN C PRATT/SIX MILE	CYPRESS PKWY # 100
1503	0.3	71430601684	VACANT RESIDENTIAL	DR HORTON INC	10541 BEN C PRATT/SIX MILE	CYPRESS PKWY
1504	0.3	71430601668	VACANT RESIDENTIAL	DR HORTON INC	10541 BEN C PRATT/SIX MILE	CYPRESS PKWY
1505	0.3	71430601642	VACANT RESIDENTIAL	DR HORTON INC	10541 BEN C PRATT/SIX MILE	CYPRESS PKWY SUITE 100
1506	0.3	71430601367	VACANT RESIDENTIAL	DR HORTON INC	10541 BEN C PRATT/SIX MILE	CYPRESS PKWY SUITE 100
1507	0.3	71430601626	VACANT RESIDENTIAL	DR HORTON INC	10541 BEN C PRATT/SIX MILE	CYPRESS PKWY
1508	0.3	71430601781	VACANT RESIDENTIAL	DR HORTON INC	10541 BEN C PRATT/SIX MILE	CYPRESS PKWY # 100
1509	0.3	71430601600	VACANT RESIDENTIAL	DR HORTON INC	10541 BEN C PRATT/SIX MILE	CYPRESS PKWY
1510	0.3	71430601383	VACANT RESIDENTIAL	DR HORTON INC	10541 BEN C PRATT/SIX MILE	CYPRESS PKWY SUITE 100
1511	0.3	71430601587	VACANT RESIDENTIAL	DR HORTON INC	10541 BEN C PRATT/SIX MILE	CYPRESS PKWY
1512	0.3	71430601561	VACANT RESIDENTIAL	DR HORTON INC	10541 BEN C PRATT/SIX MILE	CYPRESS PKWY SUITE 100
1513	0.3	71430601406	VACANT RESIDENTIAL	T&S PROPERTY HOLDINGS LLC	1015 INDIAN TRAIL RD	
1514	0.3	71430601804	VACANT RESIDENTIAL	DR HORTON INC	10541 BEN C PRATT/SIX MILE	CYPRESS PKWY
1515	0.4	71430601545	VACANT RESIDENTIAL	DR HORTON INC	10541 BEN C PRATT/SIX MILE	CYPRESS PKWY
1516	0.3	71430601422	VACANT RESIDENTIAL	DR HORTON INC	10541 BEN C PRATT/SIX MILE	CYPRESS PKWY
1517	0.3	71430601529	VACANT RESIDENTIAL	DR HORTON INC	10541 BEN C PRATT/SIX MILE	CYPRESS PKWY
1518	0.3	71430601820	VACANT RESIDENTIAL	DR HORTON INC	10541 BEN C PRATT/SIX MILE	CYPRESS PKWY
1519	0.3	71430601503	VACANT RESIDENTIAL	DR HORTON INC	10541 BEN C PRATT/SIX MILE	CYPRESS PKWY
1520	0.3	71430601480	VACANT RESIDENTIAL	DR HORTON INC	10541 BEN C ORATT/SIX MILE	CYPRESS PKWY

Full Initial Parcel List

Site ID Number	Acres	FLN	Description	NAME1	NAME2	NAME3
1521	0.3	71430601464	VACANT RESIDENTIAL	DR HORTON INC	10541 BEN C PRATT/SIX MILE	CYPRESS PKWY
1522	0.5	71430601846	VACANT RESIDENTIAL	DR HORTON INC	10541 BEN C PRATT/SIX MILE	CYPRESS PKWY
1523	0.3	71430601448	VACANT RESIDENTIAL	T&S PROPERTY HOLDINGS LLC	1015 INDIAN TRAIL RD	
1524	0.4	71430601862	SINGLE FAMILY RESIDENTIAL	JOHENNING, WILLIAM A	ANGELA R JOHENNING	18702 LAKE HAMMOCK DR
1525	0.3	71430601888	SINGLE FAMILY RESIDENTIAL	ARROYAVE, HEATHER PARKER	ANTONIO JOSE ARROYAVE	18706 LAKE HAMMOCK DR
1526	0.3	71430601901	VACANT RESIDENTIAL	VENNEY, JAMES R	NATHALY DEL TORO	18710 LAKE HAMMOCK DR
1527	0.3	71430601927	VACANT RESIDENTIAL	JACOB, LISA=& JEFFREY	247 STANHOPE CIR	
1528	0.3	71430601943	VACANT RESIDENTIAL	MYERS, DAVID D	BROOK K ELLIOTT	18718 LAKE HAMMOCK DR
1529	0.3	71430601969	VACANT RESIDENTIAL	LATREILLE III, WILLIAM G	TIFFANY LATREILLE	GAYLE LATREILLE
1530	0.3	71430601985	VACANT RESIDENTIAL	AHMED, MOHAMED	NAGAT KHALIL	18726 LAKE HAMMOCK DR
1531	0.4	71430602489	VACANT RESIDENTIAL	CHRISTY, MELINDA D	TONEY R HANNON	18709 LAKE HAMMOCK DR
1532	0.7	71430602502	VACANT RESIDENTIAL	T&S PROPERTY HOLDINGS LLC	1015 INDIAN TRAIL RD	
1533	0.3	71430602007	VACANT RESIDENTIAL	RIGOR, BRADLEY G	NANCY B BREWER	18730 LAKE HAMMOCK
1534	0.3	71430602463	VACANT RESIDENTIAL	DUDEK, VINCENT E	TERESA A DUDEK	1207 MACKIE RD
1535	0.3	71430602023	VACANT RESIDENTIAL	MCNAMARA, NICOLA	CHRISTOPHER J MCNAMARA	137 NORTH ST
1536	0.3	71430602447	VACANT RESIDENTIAL	PATEL, HARISHCHANDRA	BINABEN H PATEL	18717 LAKE HAMMOCK DR
1537	0.4	71430602528	VACANT RESIDENTIAL	DR HORTON INC	10541 BEN C PRATT/SIX MILE	CYPRESS PKWY
1538	0.3	71430602049	VACANT RESIDENTIAL	POPMA, DEBRA L=& DAVID P	18738 LAKE HAMMOCK DR	
1539	0.3	71430602421	VACANT RESIDENTIAL	KAMINSKY, YAN	5350 DTC PARKWAY	SUITE 303
1540	0.3	71430602065	VACANT RESIDENTIAL	DR HORTON INC	10541 BEN C PRATT/SIX MILE	CYPRESS PKWY SUITE 100
1541	0.3	71430602081	VACANT RESIDENTIAL	DR HORTON INC	10541 BEN C PRATT/SIX MILE	CYPRESS PKWY SUITE 100
1542	0.3	71430602405	VACANT RESIDENTIAL	BEETHAM, BRADLEY WILLIAM	KELLY ANN BEETHAM	18725 LAKE HAMMOCK DR
1543	0.3	71430602544	VACANT RESIDENTIAL	DR HORTON INC	10541 BEN C PRATT/SIX MILE	CYPRESS PKWY
1544	0.3	71430602104	VACANT RESIDENTIAL	DR HORTON INC	10541 BEN C PRATT/SIX MILE	CYPRESS PKWY
1545	0.3	71430602382	VACANT RESIDENTIAL	SMITH, BRIAN R=& JANICE M	18731 LAKE HAMMOCK DR	
1546	0.3	71430602120	VACANT RESIDENTIAL	DR HORTON INC	10541 BEN C PRATT/SIX MILE	CYPRESS PKWY SUITE 100
1547	0.3	71430602366	VACANT RESIDENTIAL	HAYES, MATTHEW=& JESSICA MARIE	DENNIS LESLIE BOYD	18735 LAKE HAMMOCK DR
1548	0.3	71430602560	VACANT RESIDENTIAL	DR HORTON INC	10541 BEN C PRATT/SIX MILE	CYPRESS PKWY SUITE 100
1549	0.3	71430602146	VACANT RESIDENTIAL	DR HORTON INC	10541 BEN C PRATT/SIX MILE	CYPRESS PKWY
1550	0.3	71430602340	VACANT RESIDENTIAL	SHIRLEY, DAVID R=& ANGELA A	4360 EAST PAYNETOWN ROAD	
1551	0.3	71430602162	VACANT RESIDENTIAL	DR HORTON INC	10541 BEN C PRATT/SIX MILE	CYPRESS PKWY
1552	0.3	71430602324	VACANT RESIDENTIAL	DR HORTON INC	10541 BEN C PRATT/SIX MILE	CYPRESS PKWY SUITE 100
1553	0.3	71430602308	VACANT RESIDENTIAL	DR HORTON INC	10541 BEN C PRATT/SIX MILE	CYPRESS PKWY SUITE 100
1554	0.3	71430602188	VACANT RESIDENTIAL	T&S PROPERTY HOLDINGS LLC	1015 INDIAN TRAIL RD	
1555	0.3	71430602285	VACANT RESIDENTIAL	DR HORTON INC	10541 BEN C PRATT/SIX MILE	CYPRESS PKWY SUITE 100
1556	0.4	71430602586	VACANT RESIDENTIAL	NAPLES GOLF DEVELOPMENT LLC	C/O LEONARD E ZEDECK PA	8870 W OAKLAND PARK BLVD # 101
1557	0.3	71430602269	VACANT RESIDENTIAL	DR HORTON INC	10541 BEN C PRATT/SIX MILE	CYPRESS PKWY SUITE 100
1558	0.3	71430602243	VACANT RESIDENTIAL	DR HORTON INC	10541 BEN C PRATT/SIX MILE	CYPRESS PKWY SUITE 100
1559	0.4	71430602609	VACANT RESIDENTIAL	NAPLES GOLF DEVELOPMENT LLC	C/O LEONARD E ZEDECK PA	8870 W OAKLAND PARK BLVD # 101
1560	0.3	71430602227	VACANT RESIDENTIAL	DR HORTON INC	10541 BEN C PRATT/SIX MILE	CYPRESS PKWY SUITE 100
1561	0.3	71430602625	VACANT RESIDENTIAL	DR HORTON INC	10541 BEN C PRATT SIX MILE	CYPRESS PKWY
1562	0.3	71430602201	VACANT RESIDENTIAL	DR HORTON INC	10541 BEN C PRATT/SIX MILE	CYPRESS PKWY SUITE 100
1563	0.3	71430602641	SINGLE FAMILY RESIDENTIAL	DR HORTON INC	10541 BEN C PRATT SIX MILE	CYPRESS PKWY
1564	0.3	71430602667	VACANT RESIDENTIAL	NAPLES GOLF DEVELOPEMNT LLC	NAPLES GOLF CLUB SOUTH LLC	C/O LEONARD E ZEDECK PA
1565	0.3	71430602683	VACANT RESIDENTIAL	NAPLES GOLF CLUB SOUTH LLC	C/O LEONARD E ZEDECK PA	8870 W OAKLAND PARK BLVD # 101
1566	1.6	71430600326	VACANT RESIDENTIAL	NAPLES GOFL CLUB SOUTH LLC	C/O LEONARD E ZEDECK PA	8870 W OAKLAND PARK BLVD # 101
1567	53.0	71430600847	GOLF COURSES, DRIVING RANGES	JACK E GALARDI LLC	2555 CHANTILLY DRIVE NE	
1568	6.4	71430600342	ACREAGE NOT ZONED AGRICULTURAL	JACK E GALARDI LLC	2555 CHANTILLY DR NE	
1569	97.3	71370120005	GOLF COURSES, DRIVING RANGES	JACK E GALARDI LLC	2555 CHANTILLY DRIVE NE	
1570	20.5	71370140001	RIGHT-OF-WAY, STREETS, ROADS, IRRIGATION	ROYAL PALM GOLF ESTATES	HOMEOWNERS' ASSOCIATION, INC	% ASSOCIA GULF COAST
1571	17.4	71370040004	GOLF COURSES, DRIVING RANGES	JACK E GALARDI LLC	2555 CHANTILLY DRIVE NE	
1572	4.8	00762000005	SINGLE FAMILY RESIDENTIAL	NOVO, JOSE L=& CAROLINA F	11581 RIGGS ROAD	
1573	26.4	00763520005	ACREAGE NOT ZONED AGRICULTURAL	NBC RV LLC	2338 IMMOKALEE RD, STE 109	
1574	2.5	00758440006	ACREAGE NOT ZONED AGRICULTURAL	CASABONA, ANGEL=& CHERYL	443 BARCELONA CT	
1575	10.6	32433057041	COUNTIES INCLUDING NON-MUNICIPAL GOV.	FIDDLERS CREEK COMMUNITY	DEVELOPMENT DISTRICT 2	% WOODWARD PIRES & LOMBARDO PA
1576	29.3	00775080009	COUNTIES INCLUDING NON-MUNICIPAL GOV.	COLLIER CNTY	C/O REAL PROPERTY MANAGEMENT	3335 TAMIAMI TR E, STE 101
1577	1.1	32433057203	UTILITY, GAS, ELECTRIC, TELEPHONE, LOCAL	FCC PRESERVE LLC	8156 FIDDLERS CREEK PKWY	
1578	31.1	32433057326	COUNTIES INCLUDING NON-MUNICIPAL GOV.	FIDDLER'S CREEK COMMUNITY	DEVELOPMENT DISTRICT 2	8156 FIDDLERS CREEK PKWY
1579	5.3	00763720009	ACREAGE NOT ZONED AGRICULTURAL	NBC NORTH LLC	7593 CORDOBA CIRCLE	
1580	5.1	32433053029	VACANT RESIDENTIAL	FCC AVIAMAR LLC	8156 FIDDLERS CREEK PKWY	
1581	165.3	00750800000	CROPLAND SOIL CAPABILITY CLASS I	WFA LAND CO INC	315 NEW MARKET RD E	
1582	4.5	00762960006	SINGLE FAMILY RESIDENTIAL	APPEL, JUDY	880 SCOTT DR	
1583	2.4	00761640000	SINGLE FAMILY RESIDENTIAL	HUBBARD, MATHEW C=& AMBER N	11155 RIGGS ROAD	
1584	2.2	00761840004	MOBILE HOMES	MEZA, VICTOR	11131 RIGGS RD	
1585	2.3	32433057229	OUTDOOR RECREATIONAL OR PARKLAND SUBJECT	FCC PRESERVE LLC	8156 FIDDLERS CREEK PKWY	
1586	628.0	00751280001	STATE, OTHER THAN MILITARY, FORESTS, PAR	TIITF /ST OF FL	% DNR DOUGLAS BLDG	3900 COMMONWEALTH BLVD
1587	79.9	00751280108	CROPLAND SOIL CAPABILITY CLASS I	FFD LAND CO INC	315 NEW MARKET RD E	
1588	0.2	00769760005	MOBILE HOMES	BENAVIDES, YUNERY P	GALILEO RAMIREZ	980 AUTO RANCH RD LOT 2
1589	0.4	00769880008	MOBILE HOMES	GONZALEZ ET AL, ERIC	980 AUTO RANCH RD LOT 3	
1590	0.2	00769680004	MOBILE HOMES	DUNN ET AL, STEPHANIE	258 MORRISON AVE	
1591	0.2	00769480000	MOBILE HOMES	KRIST, KEVIN	11360 RIGGS RD	
1592	0.9	00769640002	MOBILE HOMES	CISNEROS, GRIESELDA	980 AUTO RANCH RD LOT 10	
1593	0.2	00769800004	MOBILE HOMES	ALANIS JR, HERMENEGILDO	ANA MARIA ALANIS	980 AUTO RANCH RD
1594	0.2	00769960009	MOBILE HOMES	ARZOLA, ZULEMA	980 AUTO RANCH RD # 13	
1595	0.5	00766880001	ACREAGE NOT ZONED AGRICULTURAL	CISNEROS, GRISELDA	980 AUTO RANCH ROAD	
1596	138.8	00763920003	ACREAGE NOT ZONED AGRICULTURAL	FCC PRESERVE LLC	8156 FIDDLERS CREEK PKWY	

Full Initial Parcel List

Site ID Number	Acres	FLN	Description	NAME1	NAME2	NAME3
1597	2.6	32433057148	OUTDOOR RECREATIONAL OR PARKLAND SUBJECT	FCC PRESERVE LLC	8156 FIDDLERS CREEK PKWY	
1598	6.6	32433057025	RIGHT-OF-WAY, STREETS, ROADS, IRRIGATION	FIDDLER'S CREEK COMMUNITY	DEVELOPMENT DISTRICT 2	%WOODWARD PIRES & LOMBARDO PA
1599	1.4	00743960407	GOLF COURSES, DRIVING RANGES	FCC GOLF CLUB LLC	3470 CLUB CENTER BLVD	
1600	1.6	00743920007	ACREAGE NOT ZONED AGRICULTURAL	FCC MARSH LLC	8156 FIDDLERS CREEK PKWY	
1601	7.5	00743960504	GOLF COURSES, DRIVING RANGES	FCC GOLF CLUB LLC	3470 CLUB CENTER BLVD	
1602	80.9	00743960708	ACREAGE NOT ZONED AGRICULTURAL	FCC MARSH LLC	8156 FIDDLERS CREEK PKWY	
1603	0.0	21968200086	VACANT RESIDENTIAL	AMARANDA VILLAGE ASSN INC	243 WALDEN CENTER DR STE 300	
1604	0.2	21968201506	VACANT RESIDENTIAL	PULTE HOME COMPANY LLC	24311 WALDON CENTER DR	STE 300
1605	0.2	21968201483	VACANT RESIDENTIAL	PULTE HOME COMPANY LLC	24311 WALDON CENTER DR	STE 300
1606	0.2	21968201467	VACANT RESIDENTIAL	PULTE HOME COMPANY LLC	24311 WALDON CENTER DR	STE 300
1607	0.3	21968201441	SINGLE FAMILY RESIDENTIAL	CALL LIVING TRUST FEBRUARY	CALL LIVING TRUST OCTOBER	2718 AVIAMAR CIR
1608	0.3	21968201425	VACANT RESIDENTIAL	PULTE HOME COMPANY LLC	24311 WALDON CENTER DR	STE 300
1609	0.2	21968201409	VACANT RESIDENTIAL	MOSES, JANET	10 W BROADWAY APT 4H	
1610	0.2	21968201386	VACANT RESIDENTIAL	GILLESPIE, GENE=& GLORIA	2730 AVIAMAR CIR	
1611	286.5	00763920414	GRAZING LAND SOIL CAPABILITY CLASS I	FCC CREEK LLC	8156 FIDDLERS CREEK PKWY	
1612	123.6	00743920007	ACREAGE NOT ZONED AGRICULTURAL	FCC MARSH LLC	8156 FIDDLERS CREEK PKWY	
1613	654.6	00744000007	STATE, OTHER THAN MILITARY, FORESTS, PAR	TIITF /DNR	MARINE RESOURCES	ROOKERY BAY NAT EST
1614	42.9	00743960106	COUNTIES INCLUDING NON-MUNICIPAL GOV.	CITY OF MARCO ISLAND	% CITY MANAGER CITY HALL	50 BALD EAGLE DR
1615	0.4	00743960614	ACREAGE NOT ZONED AGRICULTURAL	FCC CREEK LLC	8156 FIDDLERS CREEK PKWY	
1616	136.7	00763920100	ACREAGE NOT ZONED AGRICULTURAL	FCC PRESERVE LLC	8156 FIDDLERS CREEK PKWY	
1617	29.6	00743960300	GOLF COURSES, DRIVING RANGES	FCC GOLF CLUB LLC	3470 CLUB CENTER BLVD	
1618	204.0	00743960009	STATE, OTHER THAN MILITARY, FORESTS, PAR	TIITF /ST OF FL	MARINE RESOURCES	ROOKERY BAY NAT EST
1619	16.6	00743960009	STATE, OTHER THAN MILITARY, FORESTS, PAR	TIITF /ST OF FL	MARINE RESOURCES	ROOKERY BAY NAT EST
1620	0.4	00741160209	ACREAGE NOT ZONED AGRICULTURAL	FCC CREEK LLC	8156 FIDDLERS CREEK PKWY	
1621	0.2	00741160115	RIVERS AND LAKES, SUBMERGED LANDS	FCC CREEK LLC	8156 FIDDLERS CREEK PKWY	
1622	0.8	00763480006	ACREAGE NOT ZONED AGRICULTURAL	FCC CREEK LLC	8156 FIDDLERS CREEK PKWY	
1623	0.1	00741160209	ACREAGE NOT ZONED AGRICULTURAL	FCC CREEK LLC	8156 FIDDLERS CREEK PKWY	
1624	13.4	00759920004	SINGLE FAMILY RESIDENTIAL	HILDON ASSOCIATES LLC	4915 RATTLESNAKE HAMMOCK RD	#102
1625	0.2	00762440005	MOBILE HOMES	HOGAN, CHANSOTH SINBOUALAY	DAOBOTH SINSYHARATH	15021 MAPLE TREE DR
1626	0.2	00761400004	ACREAGE NOT ZONED AGRICULTURAL	LAMBERT, LINDA J	15042 MAPLE TREE DR	
1627	0.2	00760880007	MOBILE HOMES	NINO, JORGE	61 ISLE OF ST THOMAS	
1628	0.2	00761760003	SINGLE FAMILY RESIDENTIAL	HORATH, EMMETT D=& MILDRED	15061 MAPLE TREE DR	
1629	0.2	00761440006	MOBILE HOMES	HORATH, EMMETT D	MILDRED D HORATH	DOROTHY D HORATH
1630	0.4	00761560009	MOBILE HOMES	GAMBOA, ROSARIO	5474 HARDEE ST	
1631	0.3	00760960008	ACREAGE NOT ZONED AGRICULTURAL	PLATT, CHARLES C=& MARY J	15030 MAPLE TREE DR	
1632	0.2	00760840005	ACREAGE NOT ZONED AGRICULTURAL	HERNANDEZ, JOSE SOLIS	PO BOX 360	
1633	0.7	00767400008	SINGLE FAMILY RESIDENTIAL	STADLER, STEPHEN F	TABITHA WHALEN STADLER	15009 OAK TREE DR
1634	0.2	00768120002	MOBILE HOMES	WAGNER, WILLIAM L=& RITA K	15029 OAK TREE DR	
1635	0.2	00766840009	MOBILE HOMES	HUGHES, VIRGINIA E	15041 OAK TREE DR	
1636	0.4	00767440000	ACREAGE NOT ZONED AGRICULTURAL	ANGELES, FRANCISCO=& MATILDE	15062 OAK TREE DRIVE	
1637	0.4	00767520001	MOBILE HOMES	CLARK, DERI	15081 OAK TREE DR	
1638	0.2	00768600001	SINGLE FAMILY RESIDENTIAL	CHRIST, WILLIAM=& ROSEANNE R	1401 N COLLIER BLVD	
1639	0.2	00768520000	SINGLE FAMILY RESIDENTIAL	PLATT, CHARLES C=& MARY	15030 MAPLE TREE DR	
1640	0.2	00768840007	MOBILE HOMES	LAMBERT, LINDA J	15042 MAPLE TREE DR	
1641	0.2	00770081003	MOBILE HOMES	HAGEDORN, SANDRA L	15050 MAPLE TREE DR	
1642	0.2	00768480001	MOBILE HOMES	LUGO, JOSE L	15062 MAPLE TREE DR	
1643	0.2	00770080402	MOBILE HOMES	NICKERSON, SUSAN D	15082 MAPLE TREE DR	
1644	0.2	00768560002	MOBILE HOMES	NICKERSON, SUSAN D	15082 MAPLE TREE DR	
1645	0.2	00768680005	MOBILE HOMES	MOLINA, REBECCA	15090 MAPLE TREE DR	
1646	0.3	00767160005	MOBILE HOMES	AREVALO, RAYMUNDO=& ELVA	PEDRO D PALACIOS	201 PORTER ST
1647	0.3	00766240007	MOBILE HOMES	AREVALO, RAYMUNDO=& ELVA M	PEDRO D PALACIOS	201 PORTER ST
1648	0.3	00767320007	MOBILE HOMES	HERNANDEZ, JOSE R	MARIA JIMENEZ	PO BOX 8744
1649	0.2	00767360009	ACREAGE NOT ZONED AGRICULTURAL	ANGELES, FRANCISCO=& MATILDE	15062 OAK TREE DRIVE	
1650	0.2	00767480002	MOBILE HOMES	ANGELES, FRANCISCO=& MATILDE	15062 OAK TREE DR	
1651	4.8	00765400000	ACREAGE NOT ZONED AGRICULTURAL	PROSPECT-SHADOWLAWN LLC	PO BOX 112079	
1652	4.8	00764240009	ACREAGE NOT ZONED AGRICULTURAL	BALTAZAR, JOSE	91 CARDINAL CIR	
1653	4.8	00766440001	ACREAGE NOT ZONED AGRICULTURAL	HERBELLO, SARA	7791 SW 42ND CT	
1654	4.8	00767920009	Miscellaneous Residential	TOOLEY, KARL J	780 15TH ST NW	
1655	4.8	00767000000	ACREAGE NOT ZONED AGRICULTURAL	PROSPECT-SHADOWLAWN LLC	PO BOX 112079	
1656	4.8	00768880009	ACREAGE NOT ZONED AGRICULTURAL	CHAVEZ, ROSENDO C	5489 MARTIN ST	
1657	4.8	00770080606	SINGLE FAMILY RESIDENTIAL	BALTAZAR, JOSE	91 CARDINAL CIR	
1658	4.8	00770080606	SINGLE FAMILY RESIDENTIAL	BALTAZAR, JOSE	91 CARDINAL CIR	
1659	4.8	00766560004	MOBILE HOMES	PROSPECT-SHADOWLAWN LLC	PO BOX 112079	
1660	4.8	00764320000	ACREAGE NOT ZONED AGRICULTURAL	MARK J WOODWARD TRUST	3200 TAMIAMI TRAIL N	SUITE 200
1661	25.1	00743960614	ACREAGE NOT ZONED AGRICULTURAL	FCC CREEK LLC	8156 FIDDLERS CREEK PKWY	
1662	2.7	00741160717	ACREAGE NOT ZONED AGRICULTURAL	FCC CREEK LLC	8156 FIDDLERS CREEK PKWY	
1663	0.2	00761800002	ACREAGE NOT ZONED AGRICULTURAL	LAMBERT, LINDA J	15042 MAPLE TREE DR	
1664	1.3	32433201101	OUTDOOR RECREATIONAL OR PARKLAND SUBJECT	FC OYSTER HARBOR LLC	8156 FIDDLERS CREEK PKWY	
1665	1.6	32433201305	VACANT COMMERCIAL	FC OYSTER HARBOR LLC	8156 FIDDLERS CREEK PKWY	
1666	7.5	00741170309	ACREAGE NOT ZONED AGRICULTURAL	GB HIDDEN COVE LLC	8156 FIDDLERS CREEK PKWY	
1667	71.6	23896802305	ACREAGE NOT ZONED AGRICULTURAL	TAYLOR MORRISON OF FLORIDA INC	551 N CATTLEMEN RD	STE 200
1668	16.5	23896803388	RIVERS AND LAKES, SUBMERGED LANDS	CURRENTS CDD	2301 NORTHEAST 37TH ST	
1669	0.3	23896806424	VACANT RESIDENTIAL	TAYLOR MORRISON OF FLORIDA INC	28100 BONITA GRANDE DR #102	
1670	0.3	23896806466	VACANT RESIDENTIAL	TAYLOR MORRISON OF FLORIDA INC	28100 BONITA GRANDE DR #102	
1671	0.3	23896806482	VACANT RESIDENTIAL	TAYLOR MORRISON OF FLORIDA INC	28100 BONITA GRANDE DR #102	

Full Initial Parcel List

Site ID Number	Acres	FLN	Description	NAME1	NAME2	NAME3
1672	0.3	23896806408	VACANT RESIDENTIAL	TAYLOR MORRISON OF FLORIDA INC	28100 BONITA GRANDE DR #102	
1673	0.3	23896806505	VACANT RESIDENTIAL	TAYLOR MORRISON OF FLORIDA INC	28100 BONITA GRANDE DR #102	
1674	0.3	23896806385	VACANT RESIDENTIAL	TAYLOR MORRISON OF FLORIDA INC	28100 BONITA GRANDE DR #102	
1675	0.3	23896806521	VACANT RESIDENTIAL	TAYLOR MORRISON OF FLORIDA INC	28100 BONITA GRANDE DR #102	
1676	0.3	23896806369	VACANT RESIDENTIAL	TAYLOR MORRISON OF FLORIDA INC	28100 BONITA GRANDE DR #102	
1677	0.3	23896806547	VACANT RESIDENTIAL	TAYLOR MORRISON OF FLORIDA INC	28100 BONITA GRANDE DR #102	
1678	0.3	23896806343	VACANT RESIDENTIAL	TAYLOR MORRISON OF FLORIDA INC	28100 BONITA GRANDE DR #102	
1679	0.1	23896803100	OUTDOOR RECREATIONAL OR PARKLAND SUBJECT	ESPLANADE BY THE ISLANDS	COMMUNITY ASSOCIATION INC	28100 BONITA GRANDE DRIVE
1680	0.3	23896806563	VACANT RESIDENTIAL	TAYLOR MORRISON OF FLORIDA INC	28100 BONITA GRANDE DR #102	
1681	0.3	23896806327	VACANT RESIDENTIAL	TAYLOR MORRISON OF FLORIDA INC	28100 BONITA GRANDE DR #102	
1682	0.3	23896805548	VACANT RESIDENTIAL	TAYLOR MORRISON OF FLORIDA INC	28100 BONITA GRANDE DR	SUITE 102
1683	0.3	23896805522	VACANT RESIDENTIAL	TAYLOR MORRISON OF FLORIDA INC	28100 BONITA GRANDE DR	STE 102
1684	0.3	23896806589	VACANT RESIDENTIAL	TAYLOR MORRISON OF FLORIDA INC	28100 BONITA GRANDE DR #102	
1685	0.3	23896805506	VACANT RESIDENTIAL	TAYLOR MORRISON OF FLORIDA INC	28100 BONITA GRANDE DR	STE 102
1686	0.3	23896806301	VACANT RESIDENTIAL	TAYLOR MORRISON OF FLORIDA INC	28100 BONITA GRANDE DR #102	
1687	0.3	23896805483	VACANT RESIDENTIAL	TAYLOR MORRISON OF FLORIDA INC	28100 BONITA GRANDE DR	STE 102
1688	0.3	23896806602	VACANT RESIDENTIAL	TAYLOR MORRISON OF FLORIDA INC	28100 BONITA GRANDE DR #102	
1689	0.3	23896805467	VACANT RESIDENTIAL	TAYLOR MORRISON OF FLORIDA INC	28100 BONITA GRANDE DR	STE 102
1690	0.3	23896806288	VACANT RESIDENTIAL	TAYLOR MORRISON OF FLORIDA INC	28100 BONITA GRANDE DR #102	
1691	0.3	23896805441	VACANT RESIDENTIAL	TAYLOR MORRISON OF FLORIDA INC	28100 BONITA GRANDE DR	STE 102
1692	0.2	23896805425	VACANT RESIDENTIAL	TAYLOR MORRISON OF FLORIDA INC	28100 BONITA GRANDE DR	STE 102
1693	0.3	23896806262	VACANT RESIDENTIAL	TAYLOR MORRISON OF FLORIDA INC	28100 BONITA GRANDE DR #102	
1694	0.3	23896806628	VACANT RESIDENTIAL	TAYLOR MORRISON OF FLORIDA INC	28100 BONITA GRANDE DR	STE 102
1695	0.2	23896805409	VACANT RESIDENTIAL	TAYLOR MORRISON OF FLORIDA INC	28100 BONITA GRANDE DR	STE 102
1696	0.3	23896803184	OUTDOOR RECREATIONAL OR PARKLAND SUBJECT	ESPLANADE BY THE ISLANDS	COMMUNITY ASSOCIATION INC	28100 BONITA GRANDE DRIVE
1697	0.2	23896805386	VACANT RESIDENTIAL	TAYLOR MORRISON OF FLORIDA INC	28100 BONITA GRANDE DR	STE 102
1698	0.2	23896806165	VACANT RESIDENTIAL	DEWAN FAMILY TRUST	15366 APRILE STREET	
1699	0.3	23896806246	VACANT RESIDENTIAL	TAYLOR MORRISON OF FLORIDA INC	28100 BONITA GRANDE DR #102	
1700	0.3	23896806644	VACANT RESIDENTIAL	TAYLOR MORRISON OF FLORIDA INC	28100 BONITA GRANDE DR	STE 102
1701	0.2	23896805360	VACANT RESIDENTIAL	TAYLOR MORRISON OF FLORIDA INC	28100 BONITA GRANDE DR	STE 102
1702	0.2	23896803249	OUTDOOR RECREATIONAL OR PARKLAND SUBJECT	ESPLANADE BY THE ISLANDS	COMMUNITY ASSOCIATION INC	28100 BONITA GRANDE DRIVE
1703	0.2	23896803126	OUTDOOR RECREATIONAL OR PARKLAND SUBJECT	ESPLANADE BY THE ISLANDS	COMMUNITY ASSOCIATION INC	28100 BONITA GRANDE DRIVE
1704	0.2	23896805328	VACANT RESIDENTIAL	TAYLOR MORRISON OF FLORIDA INC	28100 BONITA GRANDE DR	STE 102
1705	0.1	23896803265	OUTDOOR RECREATIONAL OR PARKLAND SUBJECT	ESPLANADE BY THE ISLANDS	COMMUNITY ASSOCIATION INC	28100 BONITA GRANDE DRIVE
1706	0.2	23896806123	VACANT RESIDENTIAL	TAYLOR MORRISON OF FLORIDA INC	28100 BONITA GRANDE DR	STE 102
1707	0.3	23896806220	VACANT RESIDENTIAL	TAYLOR MORRISON OF FLORIDA INC	28100 BONITA GRANDE DR #102	
1708	0.2	23896805302	VACANT RESIDENTIAL	JONES, LURA L	15344 MOTTA WAY	
1709	0.2	23896805564	VACANT RESIDENTIAL	BLOCK, RICHARD A=& HEATHER S	15365 APRILE STREET	
1710	0.3	23896806660	VACANT RESIDENTIAL	TAYLOR MORRISON OF FLORIDA INC	28100 BONITA GRANDE DR	STE 102
1711	0.2	23896805289	VACANT RESIDENTIAL	TAYLOR MORRISON OF FLORIDA INC	28100 BONITA GRANDE DR	STE 102
1712	0.2	23896806107	VACANT RESIDENTIAL	AGOS, JOHN=& PATRICIA	15354 APRILE STREET	
1713	0.2	23896805580	VACANT RESIDENTIAL	GRIECO, ANTHONY G	SIDONIE BLACKETT	15361 APPLE STREET
1714	0.3	23896806686	VACANT RESIDENTIAL	TAYLOR MORRISON OF FLORIDA INC	28100 BONITA GRANDE DR	STE 102
1715	0.3	23896806204	VACANT RESIDENTIAL	TAYLOR MORRISON OF FLORIDA INC	28100 BONITA GRANDE DR #102	
1716	0.2	23896805263	VACANT RESIDENTIAL	TAYLOR MORRISON OF FLORIDA INC	28100 BONITA GRANDE DR	STE 102
1717	0.2	23896806084	VACANT RESIDENTIAL	IORIO, MARK F=& MARY HELEN	15350 APRILE STREET	
1718	0.3	23896806709	VACANT RESIDENTIAL	TAYLOR MORRISON OF FLORIDA INC	28100 BONITA GRANDE DR	STE 102
1719	0.2	23896805603	VACANT RESIDENTIAL	TAYLOR MORRISON OF FLORIDA INC	28100 BONITA GRANDE DR	STE 102
1720	0.3	23896806181	VACANT RESIDENTIAL	TAYLOR MORRISON OF FLORIDA INC	28100 BONITA GRANDE DR #102	
1721	0.2	23896805247	VACANT RESIDENTIAL	TAYLOR MORRISON OF FLORIDA INC	28100 BONITA GRANDE DR	STE 102
1722	0.1	23896803207	OUTDOOR RECREATIONAL OR PARKLAND SUBJECT	ESPLANADE BY THE ISLANDS	COMMUNITY ASSOCIATION INC	28100 BONITA GRANDE DRIVE
1723	0.3	23896806725	VACANT RESIDENTIAL	TAYLOR MORRISON OF FLORIDA INC	28100 BONITA GRANDE DR	STE 102
1724	0.2	23896806068	VACANT RESIDENTIAL	TAYLOR MORRISON OF FLORIDA INC	28100 BONITA GRANDE DR	STE 102
1725	0.2	23896805629	VACANT RESIDENTIAL	FERRY, LINDA JEAN SACCO	DENNIS M FERRY	15353 APRILE STREET
1726	0.1	23896803304	OUTDOOR RECREATIONAL OR PARKLAND SUBJECT	ESPLANADE BY THE ISLANDS	COMMUNITY ASSOCIATION INC	28100 BONITA GRANDE DRIVE
1727	0.2	23896805221	VACANT RESIDENTIAL	TAYLOR MORRISON OF FLORIDA INC	28100 BONITA GRANDE DR	STE 102
1728	0.2	23896806042	VACANT RESIDENTIAL	TAYLOR MORRISON OF FLORIDA INC	28100 BONITA GRANDE DR	STE 102
1729	0.3	23896806741	VACANT RESIDENTIAL	TAYLOR MORRISON OF FLORIDA INC	28100 BONITA GRANDE DR	STE 102
1730	0.2	23896805645	VACANT RESIDENTIAL	TAYLOR MORRISON OF FLORIDA INC	28100 BONITA GRANDE DR	STE 102
1731	0.3	23896807245	VACANT RESIDENTIAL	TAYLOR MORRISON OF FLORIDA INC	28100 BONITA GRANDE DR	#102
1732	0.1	23896803087	OUTDOOR RECREATIONAL OR PARKLAND SUBJECT	ESPLANADE BY THE ISLANDS	COMMUNITY ASSOCIATION INC	28100 BONITA GRANDE DR
1733	0.2	23896805205	VACANT RESIDENTIAL	SHTAYYEH, MUAWIYA=& HANADI	HISHAM SHTAYYEH	15280 TURIN DRIVE
1734	0.3	23896807229	VACANT RESIDENTIAL	TAYLOR MORRISON OF FLORIDA INC	28100 BONITA GRANDE DR	#102
1735	0.2	23896805661	VACANT RESIDENTIAL	TAYLOR MORRISON OF FLORIDA INC	28100 BONITA GRANDE DR	STE 102
1736	0.2	23896806026	VACANT RESIDENTIAL	TAYLOR MORRISON OF FLORIDA INC	28100 BONITA GRANDE DR	STE 102
1737	0.2	23896805182	SINGLE FAMILY RESIDENTIAL	HOHMANN JR, HOWARD EDWARD	KATHRINA HOHMANN	15276 TURIN DR
1738	0.3	23896806767	VACANT RESIDENTIAL	TAYLOR MORRISON OF FLORIDA INC	28100 BONITA GRANDE DR	STE 102
1739	0.2	23896805166	VACANT RESIDENTIAL	TAYLOR MORRISON OF FLORIDA INC	28100 BONITA GRANDE DR #102	
1740	0.3	23896807203	VACANT RESIDENTIAL	TAYLOR MORRISON OF FLORIDA INC	28100 BONITA GRANDE DR	#102
1741	0.2	23896805687	VACANT RESIDENTIAL	TAYLOR MORRISON OF FLORIDA INC	28100 BONITA GRANDE DR	STE 102
1742	0.2	23896806000	VACANT RESIDENTIAL	TAYLOR MORRISON OF FLORIDA INC	28100 BONITA GRANDE DR	STE 102
1743	0.2	23896805140	VACANT RESIDENTIAL	TAYLOR MORRISON OF FLORIDA INC	28100 BONITA GRANDE DR #102	
1744	0.2	23896806783	VACANT RESIDENTIAL	TAYLOR MORRISON OF FLORIDA INC	28100 BONITA GRANDE DR	STE 102
1745	0.1	23896803320	OUTDOOR RECREATIONAL OR PARKLAND SUBJECT	ESPLANADE BY THE ISLANDS	COMMUNITY ASSOCIATION INC	28100 BONITA GRANDE DRIVE
1746	0.2	23896805700	VACANT RESIDENTIAL	TAYLOR MORRISON OF FLORIDA INC	28100 BONITA GRANDE DR	STE 102
1747	0.2	23896805124	VACANT RESIDENTIAL	TAYLOR MORRISON OF FLORIDA INC	28100 BONITA GRANDE DR #102	

Full Initial Parcel List

Site ID Number	Acres	FLN	Description	NAME1	NAME2	NAME3
1748	0.3	23896807180	VACANT RESIDENTIAL	TAYLOR MORRISON OF FLORIDA INC	28100 BONITA GRANDE DR	#102
1749	0.2	23896805988	VACANT RESIDENTIAL	TAYLOR MORRISON OF FLORIDA INC	28100 BONITA GRANDE DR	STE 102
1750	0.3	23896806806	VACANT RESIDENTIAL	TAYLOR MORRISON OF FLORIDA INC	28100 BONITA GRANDE DR	STE 102
1751	0.2	23896805108	VACANT RESIDENTIAL	DEMER, DAVID A=& CHRISTINE A	4456 N ABBE RD #363	
1752	0.2	23896805726	VACANT RESIDENTIAL	TAYLOR MORRISON OF FLORIDA INC	28100 BONITA GRANDE DR	STE 102
1753	0.2	23896807164	VACANT RESIDENTIAL	TAYLOR MORRISON OF FLORIDA INC	28100 BONITA GRANDE DR	#102
1754	0.2	23896805962	VACANT RESIDENTIAL	NEMEC, MICHAEL BUCK	BRENDA HARDESTY NEMEC	15326 APRILE STREET
1755	0.2	23896805085	VACANT RESIDENTIAL	TAYLOR MORRISON OF FLORIDA INC	28100 BONITA GRANDE DR #102	
1756	0.3	23896806822	VACANT RESIDENTIAL	TAYLOR MORRISON OF FLORIDA INC	28100 BONITA GRANDE DR	STE 102
1757	0.2	23896805742	VACANT RESIDENTIAL	TAYLOR MORRISON OF FLORIDA INC	28100 BONITA GRANDE DR	STE 102
1758	0.2	23896805946	VACANT RESIDENTIAL	TAYLOR MORRISON OF FLORIDA INC	28100 BONITA GRANDE DR	STE 102
1759	0.2	23896805069	VACANT RESIDENTIAL	TAYLOR MORRISON OF FLORIDA INC	28100 BONITA GRANDE DR #102	
1760	0.2	23896807148	VACANT RESIDENTIAL	TAYLOR MORRISON OF FLORIDA INC	28100 BONITA GRANDE DR	#102
1761	0.3	23896806848	VACANT RESIDENTIAL	TAYLOR MORRISON OF FLORIDA INC	28100 BONITA GRANDE DR	STE 102
1762	0.2	23896805768	VACANT RESIDENTIAL	TAYLOR MORRISON OF FLORIDA INC	28100 BONITA GRANDE DR	STE 102
1763	0.2	23896805043	VACANT RESIDENTIAL	TAYLOR MORRISON OF FLORIDA INC	28100 BONITA GRANDE DR #102	
1764	0.2	23896805920	VACANT RESIDENTIAL	TAYLOR MORRISON OF FLORIDA INC	28100 BONITA GRANDE DR	STE 102
1765	0.3	23896806864	VACANT RESIDENTIAL	TAYLOR MORRISON OF FLORIDA INC	28100 BONITA GRANDE DR	STE 102
1766	0.2	23896807122	VACANT RESIDENTIAL	TAYLOR MORRISON OF FLORIDA INC	28100 BONITA GRANDE DR	#102
1767	0.2	23896805027	VACANT RESIDENTIAL	TAYLOR MORRISON OF FLORIDA INC	28100 BONITA GRANDE DR #102	
1768	0.2	23896805904	VACANT RESIDENTIAL	TAYLOR MORRISON OF FLORIDA INC	28100 BONITA GRANDE DR	STE 102
1769	0.2	23896805784	VACANT RESIDENTIAL	TAYLOR MORRISON OF FLORIDA INC	28100 BONITA GRANDE DR	STE 102
1770	0.3	23896806880	VACANT RESIDENTIAL	TAYLOR MORRISON OF FLORIDA INC	28100 BONITA GRANDE DR	STE 102
1771	0.1	23896803045	OUTDOOR RECREATIONAL OR PARKLAND SUBJECT	ESPLANADE BY THE ISLANDS	COMMUNITY ASSOCIATION INC	28100 BONITA GRANDE DRIVE
1772	14.4	23896803362	RIVERS AND LAKES, SUBMERGED LANDS	CURRENTS CDD	2301 NORTHEAST 37TH ST	
1773	0.2	23896805881	VACANT RESIDENTIAL	TAYLOR MORRISON OF FLORIDA INC	28100 BONITA GRANDE DR	STE 102
1774	0.2	23896805001	VACANT RESIDENTIAL	TAYLOR MORRISON OF FLORIDA INC	28100 BONITA GRANDE DR #102	
1775	0.2	23896807106	VACANT RESIDENTIAL	TAYLOR MORRISON OF FLORIDA INC	28100 BONITA GRANDE DR	#102
1776	0.1	23896803168	OUTDOOR RECREATIONAL OR PARKLAND SUBJECT	ESPLANADE BY THE ISLANDS	COMMUNITY ASSOCIATION INC	28100 BONITA GRANDE DRIVE
1777	0.2	23896804808	SINGLE FAMILY RESIDENTIAL	ORDAHI, THOMAS ALAN	KATHLEEN ANN ORDAHI	15235 TOLMINO ST
1778	0.2	23896805807	VACANT RESIDENTIAL	TAYLOR MORRISON OF FLORIDA INC	28100 BONITA GRANDE DR	STE 102
1779	0.2	23896806903	VACANT RESIDENTIAL	TAYLOR MORRISON OF FLORIDA INC	28100 BONITA GRANDE DR	STE 102
1780	0.1	23896804785	SINGLE FAMILY RESIDENTIAL	KORHAN, JEFFREY J=& LESLIE N	15231 TOLMINO STREET	
1781	0.2	23896804989	VACANT RESIDENTIAL	TAYLOR MORRISON OF FLORIDA INC	28100 BONITA GRANDE DR #102	
1782	0.2	23896807083	VACANT RESIDENTIAL	TAYLOR MORRISON OF FLORIDA INC	28100 BONITA GRANDE DR	#102
1783	0.1	23896804769	VACANT RESIDENTIAL	TAYLOR MORRISON OF FLORIDA INC	28100 BONITA GRANDE DR #102	
1784	0.2	23896805823	VACANT RESIDENTIAL	TAYLOR MORRISON OF FLORIDA INC	28100 BONITA GRANDE DR	STE 102
1785	0.2	23896804963	VACANT RESIDENTIAL	TAYLOR MORRISON OF FLORIDA INC	28100 BONITA GRANDE DR #102	
1786	0.1	23896804743	VACANT RESIDENTIAL	TAYLOR MORRISON OF FLORIDA INC	28100 BONITA GRANDE DR #102	
1787	0.3	23896806929	VACANT RESIDENTIAL	TAYLOR MORRISON OF FLORIDA INC	28100 BONITA GRANDE DR	STE 102
1788	0.2	23896807067	VACANT RESIDENTIAL	TAYLOR MORRISON OF FLORIDA INC	28100 BONITA GRANDE DR	#102
1789	0.2	23896805849	VACANT RESIDENTIAL	TAYLOR MORRISON OF FLORIDA INC	28100 BONITA GRANDE DR	STE 102
1790	0.1	23896804727	VACANT RESIDENTIAL	TAYLOR MORRISON OF FLORIDA INC	28100 BONITA GRANDE DR #102	
1791	0.2	23896804947	VACANT RESIDENTIAL	TAYLOR MORRISON OF FLORIDA INC	28100 BONITA GRANDE DR #102	
1792	0.1	23896803003	OUTDOOR RECREATIONAL OR PARKLAND SUBJECT	ESPLANADE BY THE ISLANDS	COMMUNITY ASSOCIATION INC	28100 BONITA GRANDE DRIVE
1793	0.2	23896805865	SINGLE FAMILY RESIDENTIAL	REIMAN, ROBERT K=& SHARON L	15305 APRILE STREET	
1794	0.1	23896804701	VACANT RESIDENTIAL	TAYLOR MORRISON OF FLORIDA INC	28100 BONITA GRANDE DR #102	
1795	0.3	23896806945	VACANT RESIDENTIAL	TAYLOR MORRISON OF FLORIDA INC	28100 BONITA GRANDE DR	STE 102
1796	0.3	23896807041	VACANT RESIDENTIAL	TAYLOR MORRISON OF FLORIDA INC	28100 BONITA GRANDE DR	STE 102
1797	0.1	23896803142	OUTDOOR RECREATIONAL OR PARKLAND SUBJECT	ESPLANADE BY THE ISLANDS	COMMUNITY ASSOCIATION INC	28100 BONITA GRANDE DRIVE
1798	0.2	23896803948	VACANT RESIDENTIAL	TAYLOR MORRISON OF FLORIDA INC	28100 BONITA GRANDE DR	#102
1799	0.1	23896804688	VACANT RESIDENTIAL	TAYLOR MORRISON OF FLORIDA INC	28100 BONITA GRANDE DR #102	
1800	0.3	23896806961	VACANT RESIDENTIAL	TAYLOR MORRISON OF FLORIDA INC	28100 BONITA GRANDE DR	STE 102
1801	0.1	23896803964	VACANT RESIDENTIAL	TAYLOR MORRISON OF FLORIDA INC	28100 BONITA GRANDE DR	#102
1802	0.2	23896804905	VACANT RESIDENTIAL	TAYLOR MORRISON OF FLORIDA INC	28100 BONITA GRANDE DR #102	
1803	0.1	23896804662	VACANT RESIDENTIAL	TAYLOR MORRISON OF FLORIDA INC	28100 BONITA GRANDE DR #102	
1804	0.2	23896807025	VACANT RESIDENTIAL	TAYLOR MORRISON OF FLORIDA INC	28100 BONITA GRANDE DR	STE 102
1805	0.2	23896803346	OUTDOOR RECREATIONAL OR PARKLAND SUBJECT	ESPLANADE BY THE ISLANDS	COMMUNITY ASSOCIATION INC	28100 BONITA GRANDE DRIVE
1806	0.1	23896803980	VACANT RESIDENTIAL	TAYLOR MORRISON OF FLORIDA INC	28100 BONITA GRANDE DR	#102
1807	0.1	23896804646	VACANT RESIDENTIAL	TAYLOR MORRISON OF FLORIDA INC	28100 BONITA GRANDE DR #102	
1808	0.2	23896804882	VACANT RESIDENTIAL	TAYLOR MORRISON OF FLORIDA INC	28100 BONITA GRANDE DR #102	
1809	0.2	23896806987	VACANT RESIDENTIAL	TAYLOR MORRISON OF FLORIDA INC	28100 BONITA GRANDE DR	STE 102
1810	0.2	23896804002	VACANT RESIDENTIAL	TAYLOR MORRISON OF FLORIDA INC	28100 BONITA GRANDE DR	#102
1811	0.2	23896807009	VACANT RESIDENTIAL	TAYLOR MORRISON OF FLORIDA INC	28100 BONITA GRANDE DR	STE 102
1812	0.1	23896804620	VACANT RESIDENTIAL	TAYLOR MORRISON OF FLORIDA INC	28100 BONITA GRANDE DR #102	
1813	0.2	23896804866	VACANT RESIDENTIAL	TAYLOR MORRISON OF FLORIDA INC	28100 BONITA GRANDE DR #102	
1814	0.2	23896804028	VACANT RESIDENTIAL	TAYLOR MORRISON OF FLORIDA INC	28100 BONITA GRANDE DR	#102
1815	5.0	23896802923	RIVERS AND LAKES, SUBMERGED LANDS	CURRENTS CDD	2301 NORTHEAST 37TH ST	
1816	0.1	23896804604	VACANT RESIDENTIAL	TAYLOR MORRISON OF FLORIDA INC	28100 BONITA GRANDE DR #102	
1817	0.2	23896803443	VACANT RESIDENTIAL	TAYLOR MORRISON OF FLORIDA INC	28100 BONITA GRANDE DR	STE 102
1818	0.1	23896804044	VACANT RESIDENTIAL	TAYLOR MORRISON OF FLORIDA INC	28100 BONITA GRANDE DR	#102
1819	0.2	23896804840	SINGLE FAMILY RESIDENTIAL	GERNARD, JAY A	JULIE KUREK	15208 TURIN DR
1820	0.1	23896804581	VACANT RESIDENTIAL	TAYLOR MORRISON OF FLORIDA INC	28100 BONITA GRANDE DR #102	
1821	0.1	23896804060	VACANT RESIDENTIAL	TAYLOR MORRISON OF FLORIDA INC	28100 BONITA GRANDE DR	#102
1822	0.2	23896803485	VACANT RESIDENTIAL	TAYLOR MORRISON OF FLORIDA INC	28100 BONITA GRANDE DR	STE 102
1823	3.7	23896802842	RIVERS AND LAKES, SUBMERGED LANDS	CURRENTS CDD	2301 NORTHEAST 37TH ST	

Full Initial Parcel List

Site ID Number	Acres	FLN	Description	NAME1	NAME2	NAME3
1824	0.2	23896804824	SINGLE FAMILY RESIDENTIAL	FELLERHOFF, WILLIAM J	MIYUN CHO FELLERHOFF	15204 TURN DRIVE
1825	3.0	23896802062	ACREAGE NOT ZONED AGRICULTURAL	TAYLOR MORRISON OF FLORIDA INC	551 N CATTLEMEN RD	STE 200
1826	0.1	23896804565	VACANT RESIDENTIAL	TAYLOR MORRISON OF FLORIDA INC	28100 BONITA GRANDE DR #102	
1827	0.1	23896803061	OUTDOOR RECREATIONAL OR PARKLAND SUBJECT	ESPLANADE BY THE ISLANDS	COMMUNITY ASSOCIATION INC	28100 BONITA GRANDE DRIVE
1828	0.1	23896804086	VACANT RESIDENTIAL	TAYLOR MORRISON OF FLORIDA INC	28100 BONITA GRANDE DR	#102
1829	0.2	23896803922	VACANT RESIDENTIAL	TAYLOR MORRISON OF FLORIDA INC	28100 BONITA GRANDE DR	STE 102
1830	0.1	23896804549	VACANT RESIDENTIAL	TAYLOR MORRISON OF FLORIDA INC	28100 BONITA GRANDE DR #102	
1831	1.3	23896803427	RIGHT-OF-WAY, STREETS, ROADS, IRRIGATION	TAYLOR MORRISON OF FLORIDA INC	551 N CATTLEMEN RD	STE 200
1832	0.2	23896803508	SINGLE FAMILY RESIDENTIAL	TAYLOR MORRISON OF FLORIDA INC	28100 BONITA GRANDE DR	STE 102
1833	0.1	23896804109	VACANT RESIDENTIAL	TAYLOR MORRISON OF FLORIDA INC	28100 BONITA GRANDE DR	#102
1834	0.2	23896803906	VACANT RESIDENTIAL	TAYLOR MORRISON OF FLORIDA INC	28100 BONITA GRANDE DR	STE 102
1835	0.1	23896804523	VACANT RESIDENTIAL	SMITH JR, GEORGE OLIVER	TANA MARIE SMITH	15179 TOLMINO ST
1836	0.1	23896804125	VACANT RESIDENTIAL	TAYLOR MORRISON OF FLORIDA INC	28100 BONITA GRANDE DR	#102
1837	0.2	23896803524	SINGLE FAMILY RESIDENTIAL	KIEDINGER, AMY L	PETER VAN WYK	15282 ARPINO COURT
1838	0.1	23896804507	VACANT RESIDENTIAL	WEED TN CMNTY PROP TRUST	15175 TOLMINO STREET	
1839	0.2	23896803883	VACANT RESIDENTIAL	TAYLOR MORRISON OF FLORIDA INC	28100 BONITA GRANDE DR	STE 102
1840	0.1	23896804141	VACANT RESIDENTIAL	TAYLOR MORRISON OF FLORIDA INC	28100 BONITA GRANDE DR	#102
1841	0.2	23896803540	VACANT RESIDENTIAL	TAYLOR MORRISON OF FLORIDA INC	28100 BONITA GRANDE DR	STE 102
1842	0.1	23896804484	VACANT RESIDENTIAL	TAYLOR MORRISON OF FLORIDA INC	28100 BONITA GRANDE DR #102	
1843	0.1	23896804167	VACANT RESIDENTIAL	TAYLOR MORRISON OF FLORIDA INC	28100 BONITA GRANDE DR	#102
1844	0.6	23896802046	ACREAGE NOT ZONED AGRICULTURAL	TAYLOR MORRISON OF FLORIDA INC	551 N CATTLEMEN RD	STE 200
1845	0.2	23896803867	VACANT RESIDENTIAL	TAYLOR MORRISON OF FLORIDA INC	28100 BONITA GRANDE DR	STE 102
1846	0.1	23896804468	VACANT RESIDENTIAL	TAYLOR MORRISON OF FLORIDA INC	28100 BONITA GRANDE DR #102	
1847	0.2	23896804183	VACANT RESIDENTIAL	TAYLOR MORRISON OF FLORIDA INC	28100 BONITA GRANDE DR	#102
1848	2.2	23896803281	OUTDOOR RECREATIONAL OR PARKLAND SUBJECT	TAYLOR MORRISON OF FLORIDA INC	551 N CATTLEMEN RD	STE 200
1849	0.2	23896803566	SINGLE FAMILY RESIDENTIAL	PAPE, STACEY	15274 ARPINO COURT	
1850	0.2	23896803841	VACANT RESIDENTIAL	TAYLOR MORRISON OF FLORIDA INC	28100 BONITA GRANDE DR	STE 102
1851	0.5	23896802981	OUTDOOR RECREATIONAL OR PARKLAND SUBJECT	ESPLANADE BY THE ISLANDS	COMMUNITY ASSOCIATION INC	28100 BONITA GRANDE DRIVE
1852	0.1	23896804442	VACANT RESIDENTIAL	TAYLOR MORRISON OF FLORIDA INC	28100 BONITA GRANDE DR #102	
1853	0.1	23896804206	VACANT RESIDENTIAL	TAYLOR MORRISON OF FLORIDA INC	28100 BONITA GRANDE DR	#102
1854	0.2	23896803582	SINGLE FAMILY RESIDENTIAL	BARBER, KEVIN	15270 ARPINO CT	
1855	0.2	23896804426	VACANT RESIDENTIAL	TAYLOR MORRISON OF FLORIDA INC	28100 BONITA GRANDE DRIVE #102	
1856	0.2	23896803825	VACANT RESIDENTIAL	TAYLOR MORRISON OF FLORIDA INC	28100 BONITA GRANDE DR	STE 102
1857	0.1	23896804222	VACANT RESIDENTIAL	TAYLOR MORRISON OF FLORIDA INC	28100 BONITA GRANDE DR	#102
1858	0.2	23896804400	VACANT RESIDENTIAL	KEARNS, ROBERT S=& PATRICIA	15155 TOLMINO ST	
1859	0.1	23896804248	VACANT RESIDENTIAL	TAYLOR MORRISON OF FLORIDA INC	28100 BONITA GRANDE DR	#102
1860	0.2	23896803809	VACANT RESIDENTIAL	TAYLOR MORRISON OF FLORIDA INC	28100 BONITA GRANDE DR	STE 102
1861	0.3	23896803605	SINGLE FAMILY RESIDENTIAL	SNEYERS, CLIFFORD=& LESLIE ANN	15266 ARPINO COURT	
1862	0.2	23896804387	VACANT RESIDENTIAL	MARTORANO, MATTHEW S=& LINDA K	15151 TOLMINO STREET	
1863	0.1	23896804264	VACANT RESIDENTIAL	BUGLIONE, FRANCESCO=& ROSITA R	15158 TOLMINO STREET	
1864	0.2	23896803621	VACANT RESIDENTIAL	TAYLOR MORRISON OF FLORIDA INC	28100 BONITA GRANDE DR	STE 102
1865	0.2	23896803786	VACANT RESIDENTIAL	TAYLOR MORRISON OF FLORIDA INC	28100 BONITA GRANDE DR	STE 102
1866	0.1	23896804280	VACANT RESIDENTIAL	ANDREASSEN, NANCY	15154 TOLMINO STREET	
1867	0.2	23896803647	VACANT RESIDENTIAL	TAYLOR MORRISON OF FLORIDA INC	28100 BONITA GRANDE DR	STE 102
1868	0.2	23896803760	VACANT RESIDENTIAL	TAYLOR MORRISON OF FLORIDA INC	28100 BONITA GRANDE DR	STE 102
1869	1.3	23896802826	RIVERS AND LAKES, SUBMERGED LANDS	CURRENTS CDD	2301 NORTHEAST 37TH ST	
1870	0.1	23896804303	SINGLE FAMILY RESIDENTIAL	HULME LIVING TRUST	15150 TOLMINO STREET	
1871	0.2	23896803663	VACANT RESIDENTIAL	GILGORE, GARY S=& BETH E	15250 ARPINO CT	
1872	0.2	23896803744	VACANT RESIDENTIAL	TAYLOR MORRISON OF FLORIDA INC	28100 BONITA GRANDE DR	STE 102
1873	0.1	23896804329	SINGLE FAMILY RESIDENTIAL	FRISCO, FREDERIC P	ISABELLE R FRISCO	15146 TOLMINO STREET
1874	0.2	23896804921	VACANT RESIDENTIAL	CASEY, WALTER J	ROCHELLE M DUCHARME	15224 TURIN DRIVE
1875	0.1	23896804345	SINGLE FAMILY RESIDENTIAL	GUENTHER, DONALD W=& VALENTINA	15142 TOLMINO ST	
1876	0.2	23896803728	VACANT RESIDENTIAL	TAYLOR MORRISON OF FLORIDA INC	28100 BONITA GRANDE DR	SUITE 102
1877	0.2	23896804361	SINGLE FAMILY RESIDENTIAL	PUENTE, MANUEL	15138 TOLMINO STREET	
1878	0.2	23896803702	VACANT RESIDENTIAL	TAYLOR MORRISON OF FLORIDA INC	28100 BONITA GRANDE DR	STE 102
1879	0.2	23896803689	VACANT RESIDENTIAL	TAYLOR MORRISON OF FLORIDA INC	28100 BONITA GRANDE DR	STE 102
1880	0.3	23896806440	VACANT RESIDENTIAL	STRAIN, DOUGLAS GENE	JOYCE ANNE STRAIN	15596 MONTELLO LANE
1881	2.9	23896802787	RIVERS AND LAKES, SUBMERGED LANDS	CURRENTS CDD	2301 NORTHEAST 37TH ST	
1882	1.8	23896802965	OUTDOOR RECREATIONAL OR PARKLAND SUBJECT	ESPLANADE BY THE ISLANDS	COMMUNITY ASSOCIATION INC	28100 BONITA GRANDE DRIVE
1883	1.7	23896803223	OUTDOOR RECREATIONAL OR PARKLAND SUBJECT	ESPLANDE BY THE ISLANDS	COMMUNITY ASSOCIATION INC	28100 BONITA GRANDE DRIVE
1884	9.6	23896802020	TOURIST ATTRACTIONS	TAYLOR MORRISON OF FLORIDA INC	551 N CATTLEMEN RD	STE 200
1885	0.8	23896802729	RIVERS AND LAKES, SUBMERGED LANDS	CURRENTS CDD	2301 NORTHEAST 37TH ST	
1886	6.1	23896802745	RIVERS AND LAKES, SUBMERGED LANDS	CURRENTS CDD	2301 NORTHEAST 37TH ST	
1887	1.2	23896802282	RIVERS AND LAKES, SUBMERGED LANDS	CURRENTS CDD	2301 NORTHEAST 37TH ST	
1888	7.9	23896802509	RIVERS AND LAKES, SUBMERGED LANDS	CURRENTS CDD	2301 NORTHEAST 37TH ST	
1889	0.2	23896805344	VACANT RESIDENTIAL	TAYLOR MORRISON OF FLORIDA INC	28100 BONITA GRANDE DR	SUITE 102
1890	0.2	23896803469	VACANT RESIDENTIAL	TAYLOR MORRISON OF FLORIDA INC	28100 BONITA GRANDE DR	STE 102
1891	0.2	23896806149	VACANT RESIDENTIAL	TAYLOR MORRISON OF FLORIDA INC	28100 BONITA GRANDE DR	STE 102
1892	17.4	23896803401	TOURIST ATTRACTIONS	TAYLOR MORRISON OF FLORIDA INC	551 N CATTLEMEN RD	STE 200
1893	0.0	23896802088	ACREAGE NOT ZONED AGRICULTURAL	TAYLOR MORRISON OF FLORIDA INC	551 N CATTLEMEN RD	STE 200
1894	4.8	23896802907	RIVERS AND LAKES, SUBMERGED LANDS	CURRENTS CDD	2301 NORTHEAST 37TH ST	
1895	3.8	23896802800	RIVERS AND LAKES, SUBMERGED LANDS	CURRENTS CDD	2301 NORTHEAST 37TH ST	
1896	4.2	23896802761	RIVERS AND LAKES, SUBMERGED LANDS	CURRENTS CDD	2301 NORTHEAST 37TH ST	
1897	3.5	23896802868	RIVERS AND LAKES, SUBMERGED LANDS	CURRENTS CDD	2301 NORTHEAST 37TH ST	
1898	1.9	23896802729	RIVERS AND LAKES, SUBMERGED LANDS	CURRENTS CDD	2301 NORTHEAST 37TH ST	
1899	1.3	23896802729	RIVERS AND LAKES, SUBMERGED LANDS	CURRENTS CDD	2301 NORTHEAST 37TH ST	

Full Initial Parcel List

Site ID Number	Acres	FLN	Description	NAME1	NAME2	NAME3
1900	4.0	23896802729	RIVERS AND LAKES, SUBMERGED LANDS	CURRENTS CDD	2301 NORTHEAST 37TH ST	
1901	1.4	23896802729	RIVERS AND LAKES, SUBMERGED LANDS	CURRENTS CDD	2301 NORTHEAST 37TH ST	
1902	2.3	23896802729	RIVERS AND LAKES, SUBMERGED LANDS	CURRENTS CDD	2301 NORTHEAST 37TH ST	
1903	5.4	23896802729	RIVERS AND LAKES, SUBMERGED LANDS	CURRENTS CDD	2301 NORTHEAST 37TH ST	
1904	5.8	23896802729	RIVERS AND LAKES, SUBMERGED LANDS	CURRENTS CDD	2301 NORTHEAST 37TH ST	
1905	3.4	23896802729	RIVERS AND LAKES, SUBMERGED LANDS	CURRENTS CDD	2301 NORTHEAST 37TH ST	
1906	2.2	23896802729	RIVERS AND LAKES, SUBMERGED LANDS	CURRENTS CDD	2301 NORTHEAST 37TH ST	
1907	3.7	23896802729	RIVERS AND LAKES, SUBMERGED LANDS	CURRENTS CDD	2301 NORTHEAST 37TH ST	
1908	6.7	23896802729	RIVERS AND LAKES, SUBMERGED LANDS	CURRENTS CDD	2301 NORTHEAST 37TH ST	
1909	191.2	23896802525	GRAZING LAND SOIL CAPABILITY CLASS I	TAYLOR MORRISON OF FLORIDA INC	551 N CATTLEMEN RD	STE 200
1910	25.8	23896802949	RIVERS AND LAKES, SUBMERGED LANDS	CURRENTS CDD	2301 NORTHEAST 37TH ST	
1911	5.5	23896802884	RIVERS AND LAKES, SUBMERGED LANDS	CURRENTS CDD	2301 NORTHEAST 37TH ST	
1912	4.0	23896802509	RIVERS AND LAKES, SUBMERGED LANDS	CURRENTS CDD	2301 NORTHEAST 37TH ST	
1913	1.2	23896802774	RIVERS AND LAKES, SUBMERGED LANDS	TAYLOR MORRISON OF FLORIDA INC	551 N CATTLEMEN RD	STE 200
1914	1.6	23896803029	OUTDOOR RECREATIONAL OR PARKLAND SUBJECT	ESPLANADE BY THE ISLANDS	COMMUNITY ASSOCIATION INC	28100 BONITA GRANDE DRIVE
1915	4.8	00766520002	MOBILE HOMES	TREVINO, RODOLFO	471 AUTO RANCH RD	
1916	0.5	00768640003	SINGLE FAMILY RESIDENTIAL	JEFFERIES, ROBERT E=& SCARLETT	PO BOX 726	
1917	4.8	00766480003	ACREAGE NOT ZONED AGRICULTURAL	TREVINO, ALBERTO	471 AUTO RANCH RD	
1918	64.0	00741170202	GRAZING LAND SOIL CAPABILITY CLASS I	FC OYSTER HARBOR LLC	8156 FIDDLERS CREEK PKWY	
1919	0.6	00763882617	ACREAGE NOT ZONED AGRICULTURAL	FCC CREEK LLC	8156 FIDDLERS CREEK PKWY	
1920	330.6	00774960007	GRAZING LAND SOIL CAPABILITY CLASS I	FCC PRESERVE LLC	8156 FIDDLERS CREEK PKWY	
1921	0.6	00763880509	ACREAGE NOT ZONED AGRICULTURAL	FC OYSTER HARBOR LLC	8156 FIDDLERS CREEK PKWY	
1922	1.9	23896802046	ACREAGE NOT ZONED AGRICULTURAL	TAYLOR MORRISON OF FLORIDA INC	551 N CATTLEMEN RD	STE 200
1923	18.6	00741160513	GRAZING LAND SOIL CAPABILITY CLASS I	FCC PRESERVE LLC	8156 FIDDLERS CREEK PKWY	
1924	11.7	32433201127	VACANT COMMERCIAL	FCC PRESERVE LLC	8156 FIDDLERS CREEK PKWY	
1925	8.7	32433201240	VACANT COMMERCIAL	HEPFC LLC	% EZON	9132 STRADA PL #210
1926	1.7	32433201282	VACANT COMMERCIAL	FC OYSTER HARBOR LLC	8156 FIDDLERS CREEK PKWY	
1927	1.5	32433201266	VACANT COMMERCIAL	FC OYSTER HARBOR LLC	8156 FIDDLERS CREEK PKWY	
1928	5.0	32433201224	RIGHT-OF-WAY, STREETS, ROADS, IRRIGATION	FC OYSTER HARBOR LLC	8156 FIDDLERS CREEK PKWY	
1929	17.9	23896802088	ACREAGE NOT ZONED AGRICULTURAL	TAYLOR MORRISON OF FLORIDA INC	551 N CATTLEMEN RD	STE 200
1930	3.1	32433201020	RIGHT-OF-WAY, STREETS, ROADS, IRRIGATION	FIDDLER'S CREEK COMMUNITY	DEVELOPMENT DISTRICT 2	% WOODWARD PIRES &
1931	1.2	32433201088	OUTDOOR RECREATIONAL OR PARKLAND SUBJECT	FC OYSTER HARBOR LLC	8156 FIDDLERS CREEK PKWY	
1932	0.8	32433201046	RIGHT-OF-WAY, STREETS, ROADS, IRRIGATION	FC OYSTER HARBOR LLC	8156 FIDDLERS CREEK PKWY	
1933	2.2	32433201062	RIVERS AND LAKES, SUBMERGED LANDS	FC OYSTER HARBOR LLC	8156 FIDDLERS CREEK PKWY	
1934	23.9	00763360003	ACREAGE NOT ZONED AGRICULTURAL	WILLIAM LYNCH REVOCABLE TRUST	304 GULF BLVD	
1935	2.7	00737560004	ACREAGE NOT ZONED AGRICULTURAL	38985 GREENWAY LLC	2240 W FIRST ST	SUITE 101

Appendix B INITIAL EXCLUSIONARY CRITERIA MAPS

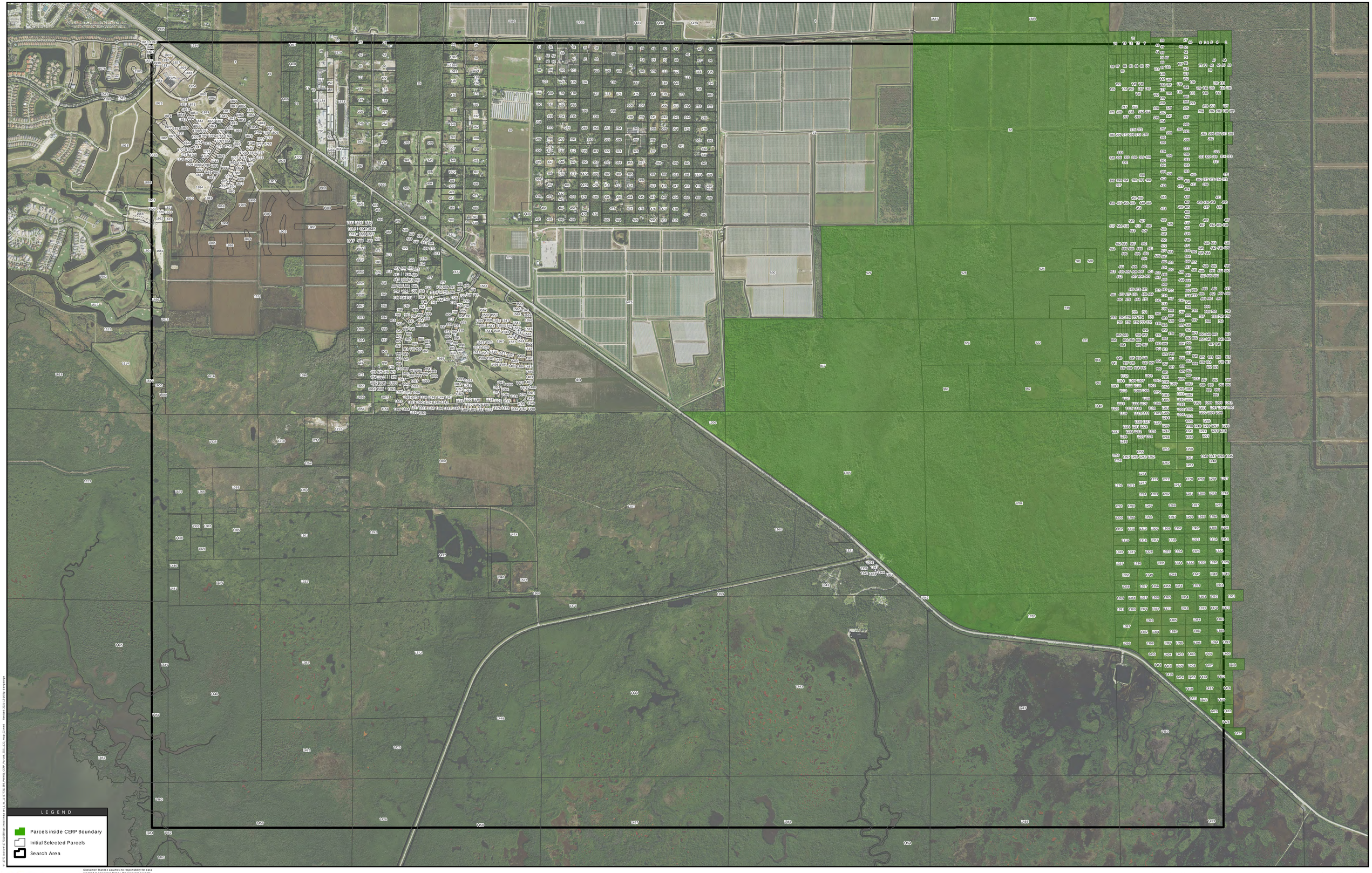

Stantec

Disclaimer: Stantec assumes no responsibility for data supplied in electronic format. The recipient accepts full responsibility for verifying the accuracy and completeness of the data. The recipient releases Stantec, its officers, employees, consultants and agents, from any and all claims arising in any way from the content or provision of the data.

Notes:
1. Coordinate System: NAD 1983 StatePlane Florida East FIPS 0901 Feet
2. Source data: SFWMD, Collier County, Stantec
3. Imagery: CCPA, 12/2021

PWWQ SITE ANALYSIS
CERP EXCLUDED PARCELS
December 2021

Stantec Consulting Services Inc.
777 S. Harbour Island Blvd, Suite 600
Tampa, FL 33602
tel 813.223.9500
fax 813.223.0009

N

0 500 1,000 Feet

Prepared by: D.G. 12/16/21

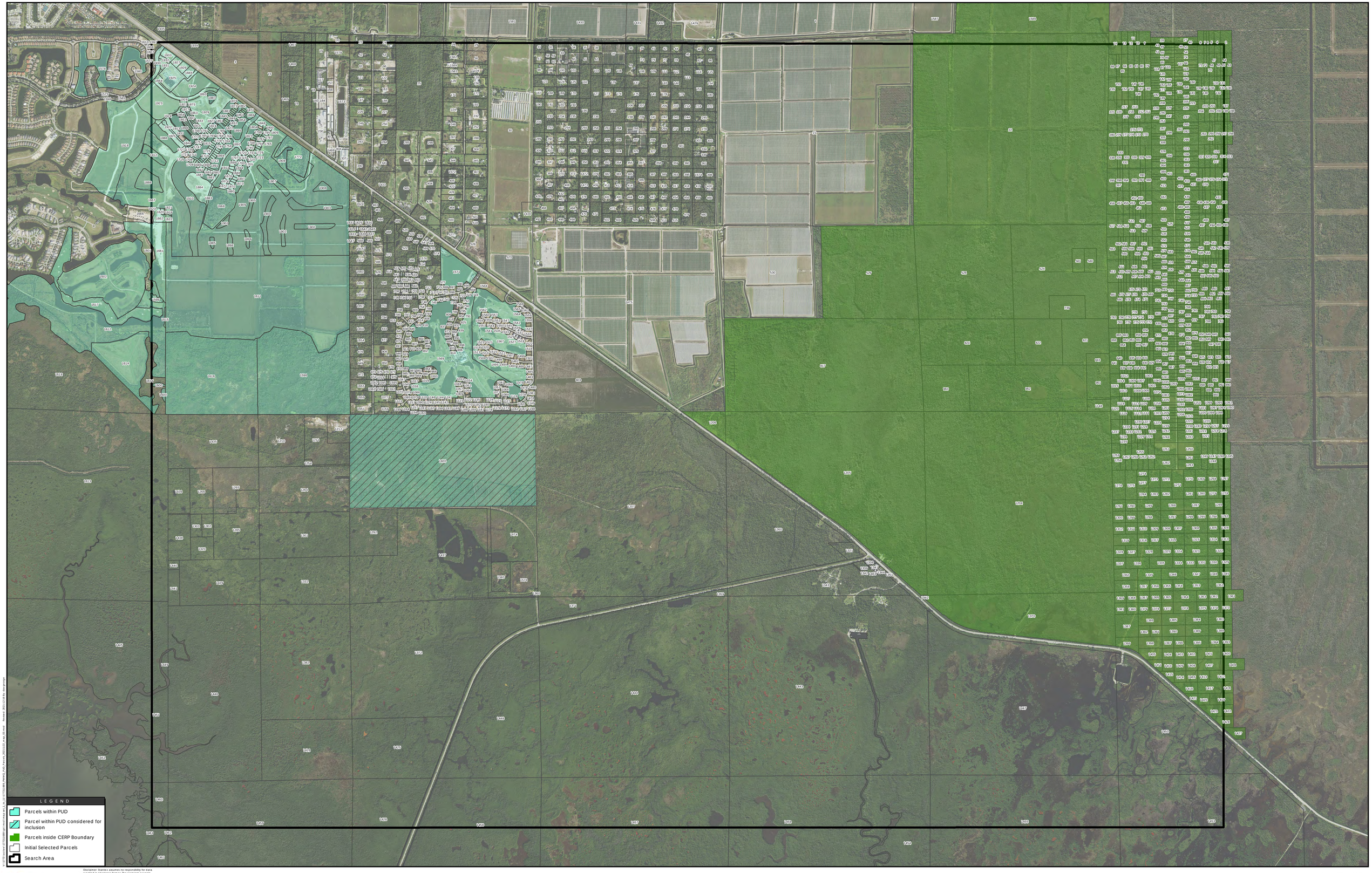

Stantec

Disclaimer: Stantec assumes no responsibility for data supplied in electronic format. The recipient accepts full responsibility for verifying the accuracy and completeness of the data. The recipient releases Stantec, its officers, employees, consultants and agents, from any and all claims arising in any way from the content or provision of the data.

Notes:
1. Coordinate System: NAD 1983 StatePlane Florida East FIPS 0901 Feet
2. Source data: Collier County, Stantec
3. Imagery: CCPA, 12/2021

PWWQ SITE ANALYSIS
PUD EXCLUDED PARCELS
December 2021

Stantec Consulting Services Inc.
777 S. Harbour Island Blvd, Suite 600
Tampa, FL 33602
tel 813.223.9500
fax 813.223.0009

N

0 500 1,000 Feet

Prepared by: D.G. 12/16/21

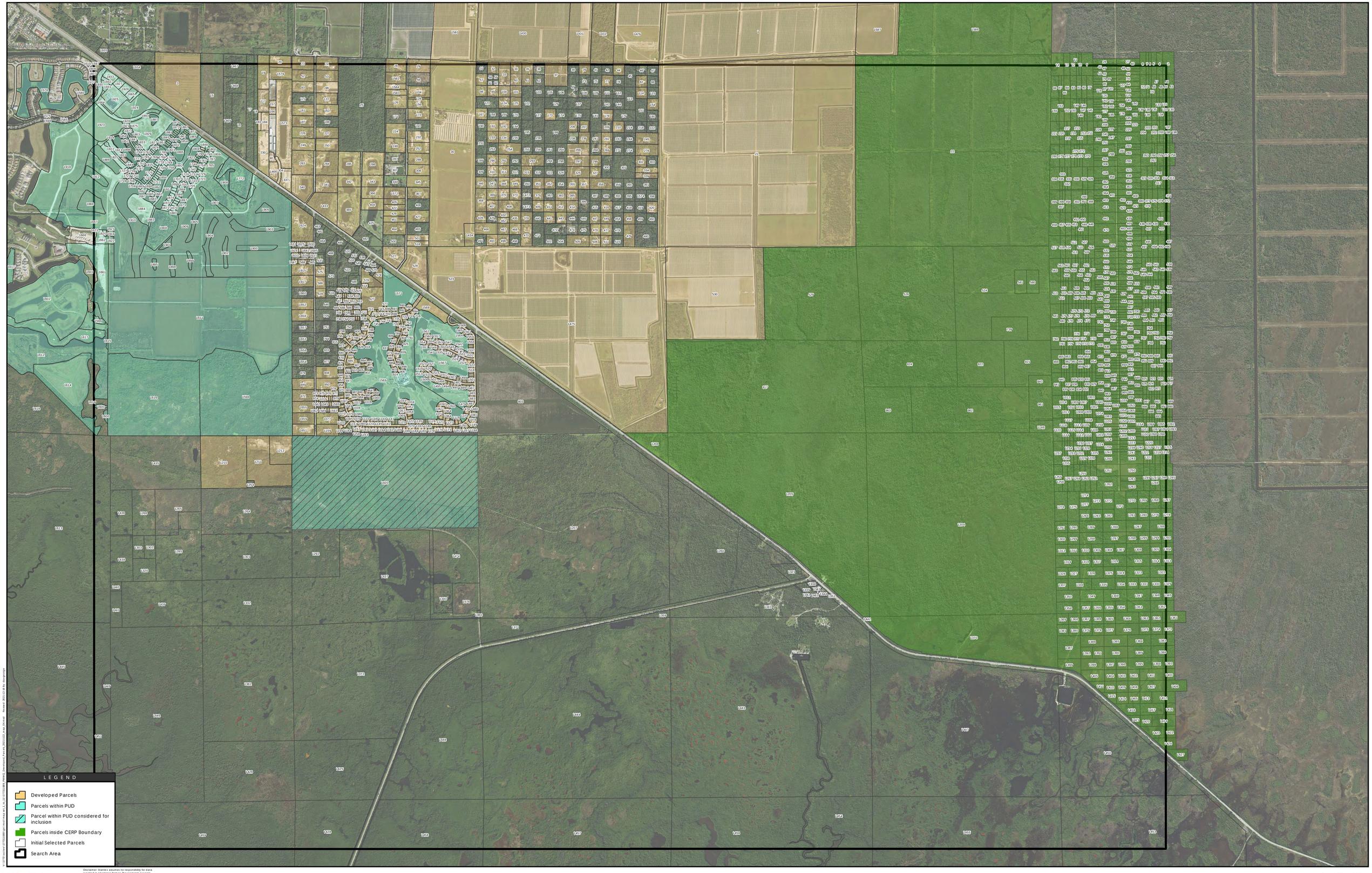

Stantec

Disclaimer: Stantec assumes no responsibility for data supplied in electronic format. The recipient accepts full responsibility for verifying the accuracy and completeness of the data. The recipient releases Stantec, its officers, employees, consultants and agents, from any and all claims arising in any way from the content or provision of the data.

Notes:
1. Coordinate System: NAD 1983 StatePlane Florida East FIPS 0901 Feet
2. Source data: Collier County, Stantec
3. Imagery: CCPA, 12/2021

PWWQ SITE ANALYSIS
DEVELOPED AND/OR ACTIVE AGRICULTURE EXCLUDED PARCELS
December 2021

Stantec Consulting Services Inc.
777 S. Harbour Island Blvd. Suite 600
Tampa, FL 33602
tel 813.223.9500
fax 813.223.0009

N

0 500 1,000 Feet

Prepared by: D.G. 12/16/21

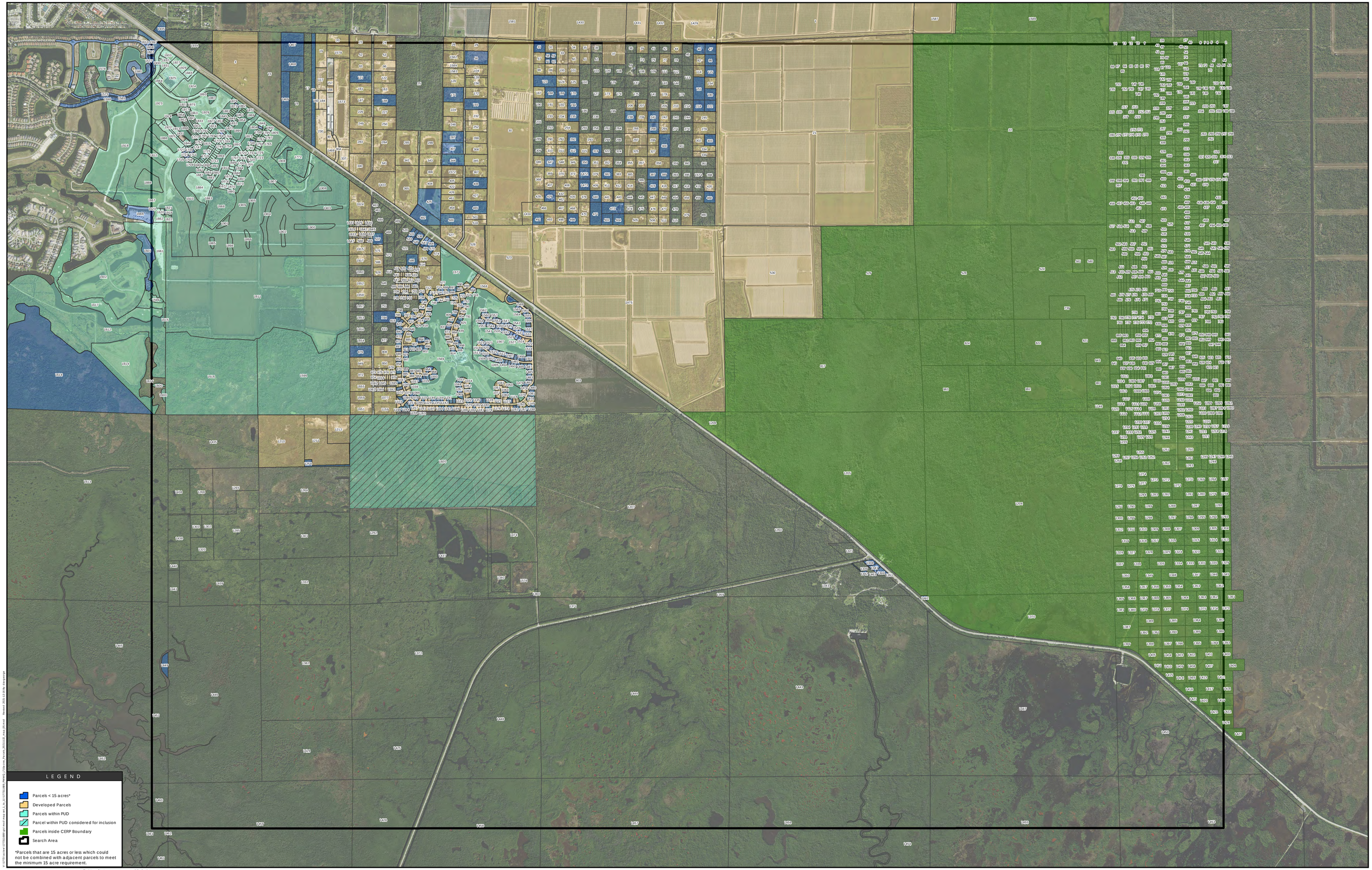

Stantec

Disclaimer: Stantec assumes no responsibility for data supplied in electronic format. The recipient accepts full responsibility for verifying the accuracy and completeness of the data. The recipient releases Stantec, its officers, employees, consultants and agents, from any and all claims arising in any way from the content or provision of the data.

Notes:
1. Coordinate System: NAD 1983 StatePlane Florida East FIPS 0901 Feet
2. Source data: Collier County, Stantec
3. Imagery: CCPA, 12/2021

PWWQ SITE ANALYSIS
LESS THAN 15 ACRES EXCLUDED PARCELS OR PARCEL GROUPS
December 2021

Stantec Consulting Services Inc.
777 S. Harbour Island Blvd. Suite 600
Tampa, FL 33602
tel 813.223.9500
fax 813.223.0009

N

0 500 1,000 Feet

Prepared by: D.G. 12/16/21

Appendix C REVISED PARCEL MAP & LIST 1

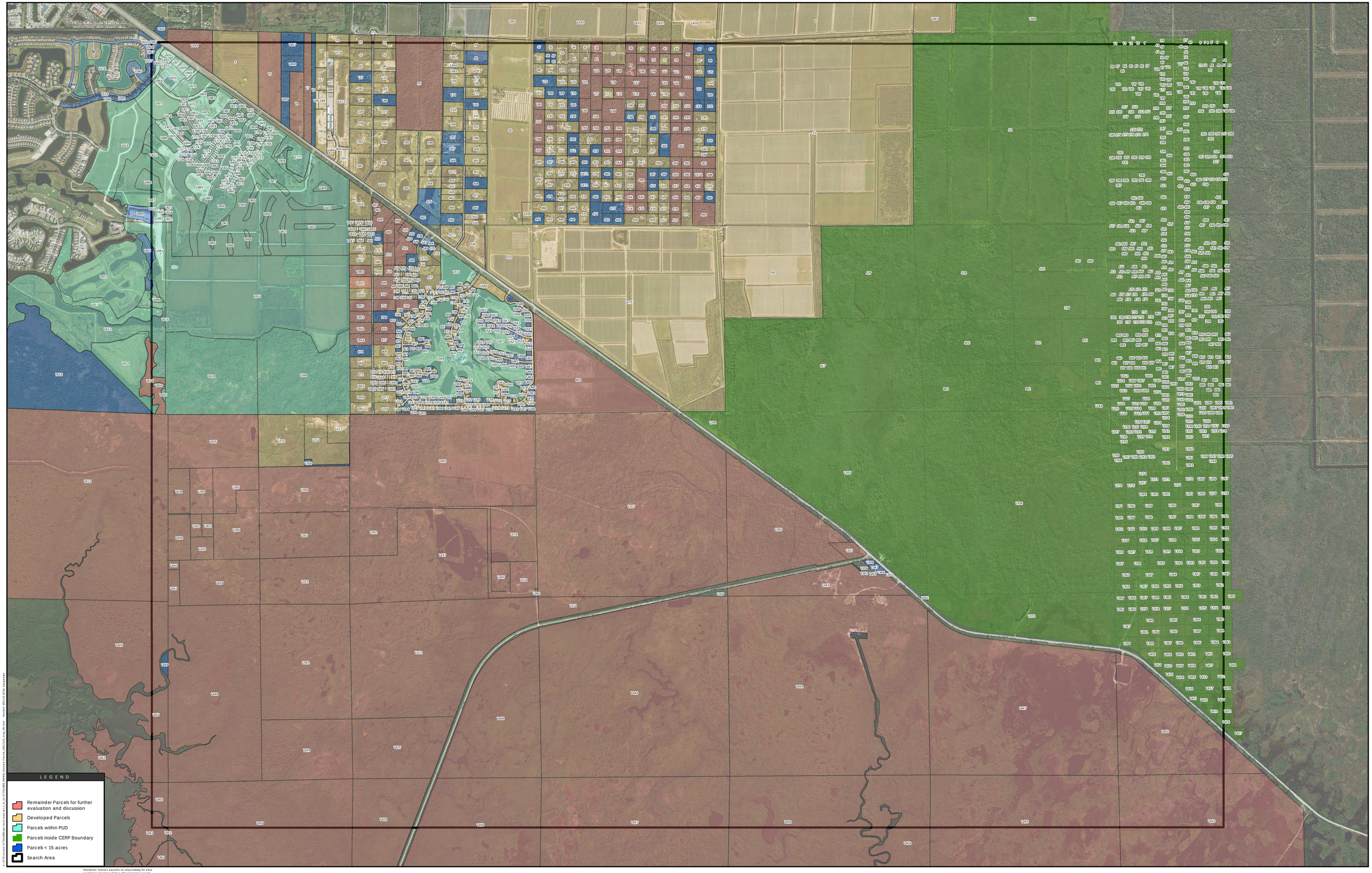

Stantec

Disclaimer: Stantec assumes no responsibility for data supplied in electronic format. The recipient accepts full responsibility for verifying the accuracy and completeness of the data. The recipient releases Stantec, its officers, employees, consultants and agents, from any and all claims arising in any way from the content or provision of the data.

Notes:
1. Coordinate System: NAD 1983 StatePlane Florida East FIPS 0901 Feet
2. Source data: Collier County, Stantec
3. Imagery: CCPA, 12/2021

PWWQ SITE ANALYSIS

REMAINDER PARCELS FOR FURTHER EVALUATION AND DISCUSSION WITH BASIN AND COUNTY STAFF

December 2021

Stantec Consulting Services Inc.
777 S. Harbour Island Blvd. Suite 600
Tampa, FL 33602
tel 813.223.9500
fax 813.223.0009

N

0 500 1,000 Feet

Prepared by: D.G. 12/16/21

Revised Parcel List 1

Site ID Number	Parcel Group ID	Acres	FLN	Description	NAME1	NAME2	NAME3
15		36.0	00763400002	GRAZING LAND SOIL CAPABILITY CLASS I	TGL ENTERPRISES INC	C/O FARM OP	315 NEW MARKET RD E
16		17.0	00763560007	POULTRY, BEES, TROPICAL FISH, RABBITS, E	CRAFT, JAMES W	SALLY J CRAFT	3535 3RD AVE SW
17		16.0	00763320001	ACREAGE NOT ZONED AGRICULTURAL	BEIFUS JR, ANDREW	BARBARA B DRAYTON	81 BROOKLAWN DRIVE
25		84.3	00760360006	ACREAGE NOT ZONED AGRICULTURAL	HABITAT FOR HUMANITY	OF COLLIER COUNTY INC	11145 TAMIAMI TRL E
41	6	2.5	00756880008	ACREAGE NOT ZONED AGRICULTURAL	KINKAID ET AL, JEANNETTE	781 SAND RUN RD	
42	6	2.5	00751480005	ACREAGE NOT ZONED AGRICULTURAL	FINKELSTEIN, ROSELYN G	59-772 KAPUHI PLACE	
45	8	5.0	00756680004	ACREAGE NOT ZONED AGRICULTURAL	MICALIZZI, PETER	CALLIE PARASCANDO	233 HARBOR PLACE N
75	6	2.5	00759200009	ACREAGE NOT ZONED AGRICULTURAL	NAUERT, LORIDA L	410 PERIWINKLE WAY	
78	8	2.5	00756520009	ACREAGE NOT ZONED AGRICULTURAL	FEE, MICHAEL A=& JEANNETTE E	11020 LAFAYETTE LN	
109	6	2.5	00759520006	ACREAGE NOT ZONED AGRICULTURAL	DOWNS, NICHOLAS	11515 LAERTES LN	
111	6	2.5	00758240002	ACREAGE NOT ZONED AGRICULTURAL	WAHL, STEPHEN F	900 SYCAMORE CT	
112	8	2.5	00759600007	ACREAGE NOT ZONED AGRICULTURAL	COMPEAN, ALFONSO	VERONICA A COMPEAN	2725 BARRETT AVE
113	8	5.0	00755760006	ACREAGE NOT ZONED AGRICULTURAL	MANG, WOLFGANG	BURGSTRASSE 39	
141	6	7.5	00757200001	ACREAGE NOT ZONED AGRICULTURAL	FPF LLC	8204 LOWBANK DR	
143	6	2.5	00759440005	ACREAGE NOT ZONED AGRICULTURAL	HUBBLE, FAYE H	RALPH J HUBBLE JR	6600 BEACH RESORT DR APT 11
144	8	2.5	00756760005	ACREAGE NOT ZONED AGRICULTURAL	KINKAID ET AL, JEANNETTE	781 SAND RUN RD	
179	8	5.0	00756800004	ACREAGE NOT ZONED AGRICULTURAL	KINKAID ET AL, JEANNETTE	781 SAND RUN RD	
209	6	2.5	00756600000	ACREAGE NOT ZONED AGRICULTURAL	FPF LLC	8204 LOWBANK DR	
214	8	2.5	00756840006	ACREAGE NOT ZONED AGRICULTURAL	KINKAID ET AL, JEANNETTE	781 SAND RUN RD	
243	8	2.5	00757080001	ACREAGE NOT ZONED AGRICULTURAL	HOLDER, STEVEN R	4096 SKYWAY DR	
244	8	2.5	00757120000	ACREAGE NOT ZONED AGRICULTURAL	HOLDER, STEVEN R	4096 SKYWAY DR	
271	8	2.5	00757000007	ACREAGE NOT ZONED AGRICULTURAL	HOLDER, STEVEN R	4096 SKYWAY DR	
274	8	2.5	00756960009	ACREAGE NOT ZONED AGRICULTURAL	HOLDER, STEVEN R	4096 SKYWAY DR	
301	8	10.0	00757920006	ACREAGE NOT ZONED AGRICULTURAL	MCGOWAN, ROBERT J JACKSON	AMY W MCGOWAN	381 HIDDEN VALEY DR
359	8	2.5	00758320003	ACREAGE NOT ZONED AGRICULTURAL	ROBERT H BENSON DEC TRUST	FRED DAHL	12943 W WISCONSIN CIR
360	8	2.5	00758360005	Miscellaneous Residential	SALZMANN, THOMAS F	FERDINAND F SALZMANN	PO BOX 7969
361	10	5.0	00757800003	ACREAGE NOT ZONED AGRICULTURAL	KINKAID ET AL, JEANETTE	781 SAND RUN RD	
393	8	2.5	00756200002	ACREAGE NOT ZONED AGRICULTURAL	LARA, JOSE	BEATRIZ LARA	471 AUTO RANCH RD
395	8	2.5	00758400004	ACREAGE NOT ZONED AGRICULTURAL	HORNING, LINDA L	215 DETROIT ST	
398	10	2.5	00759803008	ACREAGE NOT ZONED AGRICULTURAL	CASABONA, ANGEL=& CHERYL	443 BARCELONA CT	
417	8	2.5	00758520007	ACREAGE NOT ZONED AGRICULTURAL	IZQUIERDO, JOSE M	FLABIA A IZQUIERDO CRUZ	5497 COVE CIR
418	8	2.5	00758560009	ACREAGE NOT ZONED AGRICULTURAL	STANWOOD, MICHAEL=& KATHY	503 BOUNDARY RD	
419	10	2.5	00758600008	ACREAGE NOT ZONED AGRICULTURAL	FLANNERY, EDWARD	FLANNERY, EVA	% KIM CARROLL, EXECUTRIX
454	8	2.5	00756560001	ACREAGE NOT ZONED AGRICULTURAL	BOYLE, DANIEL	170 MERRIAM DR	
459	10	2.5	00758680002	VACANT INSTITUTIONAL	CONSERVANCY OF SW FL INC	1495 SMITH PRESERVE WAY	
463	11	1.2	00760520008	ACREAGE NOT ZONED AGRICULTURAL	PORTU FAMILY FARMS LLC	1230 LUDLAM CT	
478	8	2.5	00753440001	ACREAGE NOT ZONED AGRICULTURAL	FRONEK ET UX, FREDERICK L	3399 CHANNAHON RD	
480	10	10.0	00753480003	ACREAGE NOT ZONED AGRICULTURAL	REITZ, HOWARD D=& ELIZABETH L	10609 TIMBERIDGE RD	
481	11	0.9	00762640009	ACREAGE NOT ZONED AGRICULTURAL	NEMETH, GABRIEL=& ROSWITHA	27 DRUMMOND AVE	
484	11	6.6	00760480009	ACREAGE NOT ZONED AGRICULTURAL	WILLIAM C SCHERER TRUST	HUBERT SCHERER	% EXCEL REAL ESTATE
488	11	4.8	00766120004	ACREAGE NOT ZONED AGRICULTURAL	MJW PROPERTY HOLDINGS II LLC	SECNARF LLC	PO BOX 8036
489	11	1.5	00760040009	ACREAGE NOT ZONED AGRICULTURAL	MJW PROPERTY HOLDINGS II LLC	SECNARF LLC	PO BOX 8036
515	8	2.5	00753280009	ACREAGE NOT ZONED AGRICULTURAL	MARIN, FABIAN	1060 BORGHESE LN # 401	
520	11	2.7	00767200004	ACREAGE NOT ZONED AGRICULTURAL	MJW PROPERTY HOLDINGS II LLC	SECNARF LLC	PO BOX 8036
522	11	10.0	00764400001	ACREAGE NOT ZONED AGRICULTURAL	MJW PROPERTY HOLDINGS II LLC	SECNARF LLC	PO BOX 8036
573	11	4.9	00766080005	ACREAGE NOT ZONED AGRICULTURAL	MJW PROPERTY HOLDINGS II LLC	SECNARF LLC	PO BOX 8036
618	11	2.5	00766160006	ACREAGE NOT ZONED AGRICULTURAL	MJW PROPERTY HOLDINGS II LLC	SECNARF LLC	PO BOX 8036
646	11	4.8	00764600005	ACREAGE NOT ZONED AGRICULTURAL	LEMUS, CARLOS M=& GREGORIA L	4 SALINAS DR	
709	11	4.8	00769000008	COUNTIES INCLUDING NON-MUNICIPAL GOV.	COLLIER COUNTY	3299 TAMIAMI TRAIL EAST	%OFFICE OF THE COUNTY ATTORNEY
750	11	5.1	00764440003	ACREAGE NOT ZONED AGRICULTURAL	NAPLES GOLF CLUB SOUTH LLC	8870 W OAKLAND PARK BLVD	STE 101
751	11	4.8	00765720007	COUNTIES INCLUDING NON-MUNICIPAL GOV.	COLLIER COUNTY	3299 TAMIAMI TRAIL EAST	% OFFICE OF COUNTY ATTORNEY
803		131.5	00770120003	CROPLAND SOIL CAPABILITY CLASS I	WFA LAND CO INC	315 NEW MARKET RD E	
833	11	4.7	00766200005	VACANT RESIDENTIAL	TRAN, LINH NHAT	MY DUYEN NGUYEN	8707 FAIRVIEW RD
877	11	4.9	00767880000	ACREAGE NOT ZONED AGRICULTURAL	KULAWIK, EUGENIUSZ	RAPHAEL KULAWIK	2616 89TH ST NW
1207		640.8	00774880006	STATE, OTHER THAN MILITARY, FORESTS, PAR	TIITF /REC & PARKS	COLLIER SEMINOLE STATE PARK	% DEP DOUGLAS BLDG
1260	12	171.3	00774640000	STATE, OTHER THAN MILITARY, FORESTS, PAR	TIITF /REC & PARKS	COLLIER SEMINOLE STATE PARK	% DEP DOUGLAS BLDG
1264		79.6	00775360004	COUNTIES INCLUDING NON-MUNICIPAL GOV.	COLLIER CNTY	C/O REAL PROPERTY MANAGEMENT	3335 TAMIAMI TR E, STE 101
1265		30.3	00775680001	COUNTIES INCLUDING NON-MUNICIPAL GOV.	COLLIER CNTY	C/O REAL PROPERTY MANAGEMENT	3335 TAMIAMI TR E, STE 101
1266		20.2	00775760400	COUNTIES INCLUDING NON-MUNICIPAL GOV.	COLLIER CNTY	C/O REAL PROPERTY MANAGEMENT	3335 TAMIAMI TR E, STE 101
1285		50.4	00775640009	ACREAGE NOT ZONED AGRICULTURAL	CONSTRUCTION & CRAFT WORKERS	LOCAL UNION NO 1652 LIUNA INC	2020 NW 32ND ST
1292		43.6	00775000005	COUNTIES INCLUDING NON-MUNICIPAL GOV.	COLLIER CNTY	C/O REAL PROPERTY MANAGEMENT	3335 TAMIAMI TR E, STE 101
1301		78.1	00775200009	ACREAGE NOT ZONED AGRICULTURAL	GATEWAY SHOPPES II LLC	4525 E 82ND ST	
1302		5.0	00775320002	ACREAGE NOT ZONED AGRICULTURAL	AUTO RANCH LAND TRUST	5147 CASTELLO DRIVE	
1303		5.1	00775600007	ACREAGE NOT ZONED AGRICULTURAL	CONNECTION INVESTORS GROUP LLC	PO BOX 554	
1320		10.1	00775560008	COUNTIES INCLUDING NON-MUNICIPAL GOV.	COLLIER COUNTY	3301 TAMIAMI TRL E	
1321	12	7.3	00774760003	STATE, OTHER THAN MILITARY, FORESTS, PAR	TIITF /ST OF FL	% DNR DOUGLAS BLDG	3900 COMMONWEALTH BLVD
1332		80.7	00775440005	COUNTIES INCLUDING NON-MUNICIPAL GOV.	COLLIER COUNTY	C/O REAL PROPERTY MANAGEMENT	3335 TAMIAMI TR E, STE 101
1339		2.7	00774840101	STATE, OTHER THAN MILITARY, FORESTS, PAR	TIITF /ST OF FL	% DNR DOUGLAS BLDG	3900 COMMONWEALTH BLVD
1340		10.6	00775160000	UTILITY, GAS, ELECTRIC, TELEPHONE, LOCAL	STARBOARD MEDIA FOUNDATION INC	PO BOX 10707	
1343		68.0	00774640000	STATE, OTHER THAN MILITARY, FORESTS, PAR	TIITF /REC & PARKS	COLLIER SEMINOLE STATE PARK	% DEP DOUGLAS BLDG
1351		0.2	00774720001	STATE, OTHER THAN MILITARY, FORESTS, PAR	TIITF /ST OF FL	% DNR DOUGLAS BLDG	3900 COMMONWEALTH BLVD
1359		3.0	00774880006	STATE, OTHER THAN MILITARY, FORESTS, PAR	TIITF /REC & PARKS	COLLIER SEMINOLE STATE PARK	% DEP DOUGLAS BLDG
1360		0.5	00775160107	RIGHT-OF-WAY, STREETS, ROADS, IRRIGATION	ENGLAND ET AL TR, CONSTANCE	% IBERIA BANK	44 W FLAGLER
1371		29.9	00776080008	STATE, OTHER THAN MILITARY, FORESTS, PAR	TIITF /REC & PARKS	COLLIER SEMINOLE STATE PARK	% DEP DOUGLAS BLDG
1372		317.1	00775960006	FEDERAL, OTHER THAN MILITYARY, FORESTS,	USA	% BRIAN COLEMAN, CHIEF	LAND RESOURCES PROGRAM OFFICE
1382		198.8	00775840003	FEDERAL, OTHER THAN MILITYARY, FORESTS,	USA	% BRIAN COLEMAN, CHIEF	LAND RESOURCES PROGRAM OFFICE
1425		104.9	00775920004	FEDERAL, OTHER THAN MILITYARY, FORESTS,	USA	% BRIAN COLEMAN, CHIEF	LAND RESOURCES PROGRAM OFFICE
1426		104.6	00775800001	FEDERAL, OTHER THAN MILITYARY, FORESTS,	USA	% BRIAN COLEMAN, CHIEF	LAND RESOURCES PROGRAM OFFICE
1428		154.0	01055720004	STATE, OTHER THAN MILITARY, FORESTS, PAR	TIITF /ST OF FL	% DEP DOUGLAS BLDG	3900 COMMONWEALTH BLVD
1435		92.7	00775280003	ACREAGE NOT ZONED AGRICULTURAL	SNOWBLIND INC	% DOUG FOSTER	10033 BOCA CIR
1436		18.8	00775520006	COUNTIES INCLUDING NON-MUNICIPAL GOV.	COLLIER CNTY	C/O REAL PROPERTY MANAGEMENT	3335 TAMIAMI TR E, STE 101
1437		201.9	00774920005	STATE, OTHER THAN MILITARY, FORESTS, PAR	TIITF /ST OF FL	3900 COMMONWEALTH BLVD	

Revised Parcel List 1

Site ID Number	Parcel Group ID	Acres	FLN	Description	NAME1	NAME2	NAME3
1438		19.6	00775480007	COUNTIES INCLUDING NON-MUNICIPAL GOV.	COLLIER CNTY	C/O REAL PROPERTY MANAGEMENT	3335 TAMIAMI TR E, STE 101
1439		70.3	00775400003	COUNTIES INCLUDING NON-MUNICIPAL GOV.	COLLIER CNTY	C/O REAL PROPERTY MANAGEMENT	3335 TAMIAMI TR E, STE 101
1440		2.0	00775760002	COUNTIES INCLUDING NON-MUNICIPAL GOV.	COLLIER COUNTY	3335 TAMIAMI TRL E	SUITE 101
1441		8.0	00775720000	ACREAGE NOT ZONED AGRICULTURAL	TAYLOR EST, J BLAN	3174 E TAMIAMI TR	
1443		677.5	00776120007	STATE, OTHER THAN MILITARY, FORESTS, PAR	TIITF /REC & PARKS	COLLIER SEMINOLE STATE PARK	% DEP DOUGLAS BLDG
1444		608.2	00776040006	STATE, OTHER THAN MILITARY, FORESTS, PAR	TIITF /REC & PARKS	COLLIER SEMINOLE STATE PARK	% DEP DOUGLAS BLDG
1445		164.4	00746720000	STATE, OTHER THAN MILITARY, FORESTS, PAR	TIITF /DNR	MARINE RESOURCES	ROOKERY BAY NAT EST
1446		309.5	00775880005	STATE, OTHER THAN MILITARY, FORESTS, PAR	TIITF /ST OF FL	% DEP DOUGLAS BLDG	3900 COMMONWEALTH BLVD
1447		483.7	00776160009	STATE, OTHER THAN MILITARY, FORESTS, PAR	TIITF /REC & PARKS	COLLIER SEMINOLE STATE PARK	% DEP DOUGLAS BLDG
1448		200.4	00776000004	FEDERAL, OTHER THAN MILITYARY, FORESTS,	USA	% BRIAN COLEMAN, CHIEF	LAND RESOURCES PROGRAM OFFICE
1450		184.1	00776200008	TOURIST ATTRACTIONS	COREY BILLIE'S AIRBOAT RIDES	20610 TAMIAMI TRL E	
1451		25.9	00746720000	STATE, OTHER THAN MILITARY, FORESTS, PAR	TIITF /DNR	MARINE RESOURCES	ROOKERY BAY NAT EST
1452		66.0	00746720000	STATE, OTHER THAN MILITARY, FORESTS, PAR	TIITF /DNR	MARINE RESOURCES	ROOKERY BAY NAT EST
1453		666.0	01055400007	FEDERAL, OTHER THAN MILITYARY, FORESTS,	USA	% BRIAN COLEMAN, CHIEF	LAND RESOURCES PROGRAM OFFICE
1454		134.9	01055600001	STATE, OTHER THAN MILITARY, FORESTS, PAR	TIITF /REC & PARKS	COLLIER SEMINOLE STATE PARK	% DEP DOUGLAS BLDG
1455		706.2	01055560002	FEDERAL, OTHER THAN MILITYARY, FORESTS,	USA	% BRIAN COLEMAN, CHIEF	LAND RESOURCES PROGRAM OFFICE
1456		328.1	01055600001	STATE, OTHER THAN MILITARY, FORESTS, PAR	TIITF /REC & PARKS	COLLIER SEMINOLE STATE PARK	% DEP DOUGLAS BLDG
1457		685.1	01055640003	STATE, OTHER THAN MILITARY, FORESTS, PAR	TIITF /REC & PARKS	COLLIER SEMINOLE ST PARK	% DEP DOUGLAS BLDG
1458		518.5	01055680005	FEDERAL, OTHER THAN MILITYARY, FORESTS,	USA	% BRIAN COLEMAN, CHIEF	LAND RESOURCES PROGRAM OFFICE
1459		627.0	01055760006	STATE, OTHER THAN MILITARY, FORESTS, PAR	TIITF /ST OF FL	3900 COMMONWEALTH BLVD	
1460		15.3	01049200006	STATE, OTHER THAN MILITARY, FORESTS, PAR	TIITF /DNR	MARINE RESOURCES	ROOKERY BAY NAT EST
1461		309.1	01049200006	STATE, OTHER THAN MILITARY, FORESTS, PAR	TIITF /DNR	MARINE RESOURCES	ROOKERY BAY NAT EST
1474		48.8	00774920005	STATE, OTHER THAN MILITARY, FORESTS, PAR	TIITF /ST OF FL	3900 COMMONWEALTH BLVD	
1574	10	2.5	00758440006	ACREAGE NOT ZONED AGRICULTURAL	CASABONA, ANGEL=& CHERYL	443 BARCELONA CT	
1576		29.3	00775080009	COUNTIES INCLUDING NON-MUNICIPAL GOV.	COLLIER CNTY	C/O REAL PROPERTY MANAGEMENT	3335 TAMIAMI TR E, STE 101
1613		654.6	00744000007	STATE, OTHER THAN MILITARY, FORESTS, PAR	TIITF /DNR	MARINE RESOURCES	ROOKERY BAY NAT EST
1619		16.6	00743960009	STATE, OTHER THAN MILITARY, FORESTS, PAR	TIITF /ST OF FL	MARINE RESOURCES	ROOKERY BAY NAT EST
1653	11	4.8	00766440001	ACREAGE NOT ZONED AGRICULTURAL	HERBELLO, SARA	7791 SW 42ND CT	
1654	11	4.8	00767920009	Miscellaneous Residential	TOOLEY, KARL J	780 15TH ST NW	
1656	11	4.8	00768880009	ACREAGE NOT ZONED AGRICULTURAL	CHAVEZ, ROSENDO C	5489 MARTIN ST	
1657	11	4.8	00770080606	SINGLE FAMILY RESIDENTIAL	BALTAZAR, JOSE	91 CARDINAL CIR	
1660	11	4.8	00764320000	ACREAGE NOT ZONED AGRICULTURAL	MARK J WOODWARD TRUST	3200 TAMIAMI TRAIL N	SUITE 200
1920		330.6	00774960007	GRAZING LAND SOIL CAPABILITY CLASS I	FCC PRESERVE LLC	8156 FIDDLERS CREEK PKWY	
1934		23.9	00763360003	ACREAGE NOT ZONED AGRICULTURAL	WILLIAM LYNCH REVOCABLE TRUST	304 GULF BLVD	

Appendix D ADDITIONAL EXCLUSIONARY CRITERIA MAPS

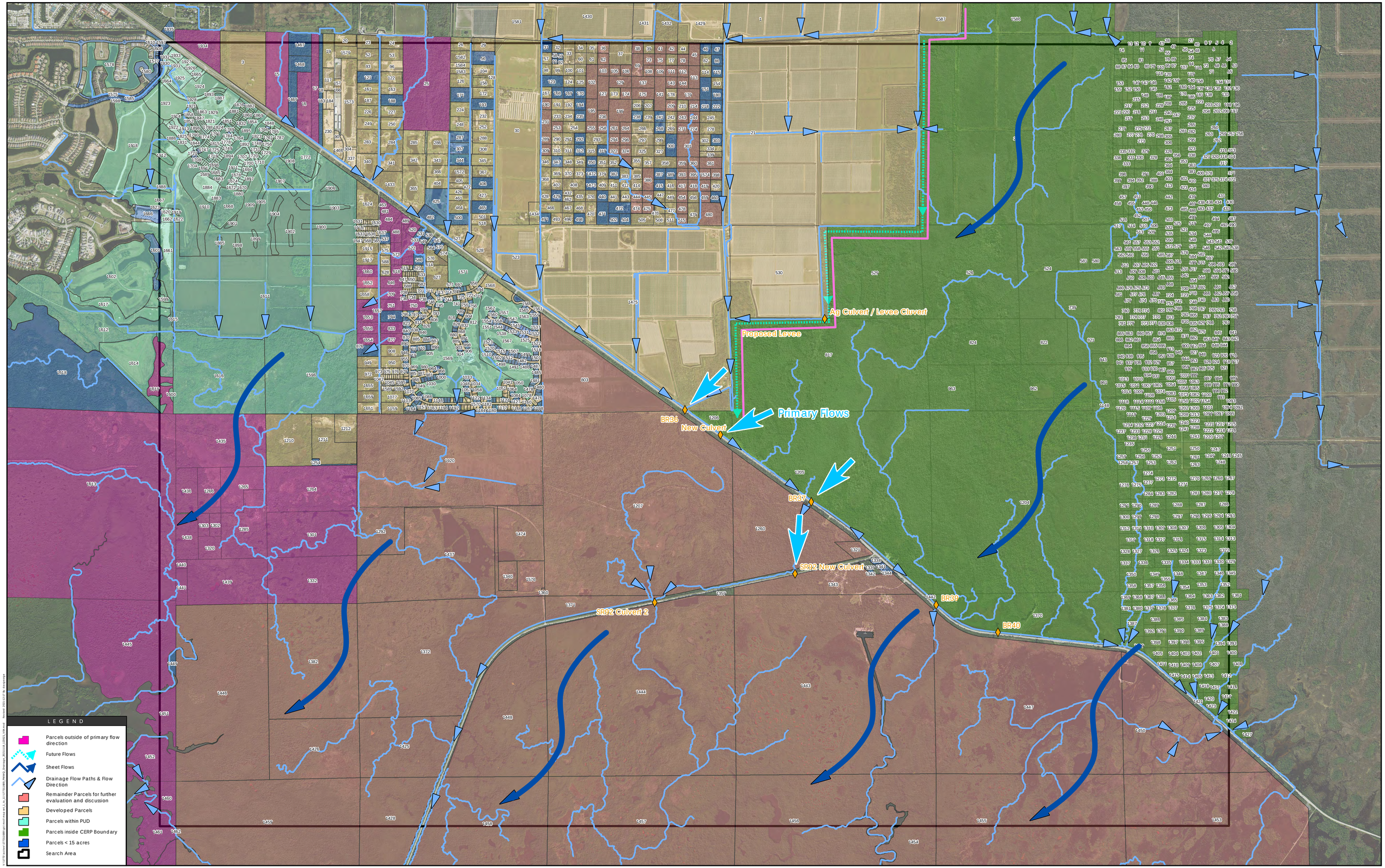

Stantec

Disclaimer: Stantec assumes no responsibility for data supplied in electronic format. The recipient accepts full responsibility for verifying the accuracy and completeness of the data. The recipient releases Stantec, its officers, employees, consultants and agents, from any and all claims arising in any way from the content or provision of the data.

Notes:
1. Coordinate System: NAD 1983 StatePlane Florida East FIPS 0901 Feet
2. Source data: Collier County, Stantec
3. Imagery: CCPA, 12/2021

PWWQ SITE ANALYSIS
DRAINAGE FLOW PATHS
December 2021

Stantec Consulting Services Inc.
777 S. Harbour Island Blvd. Suite 600
Tampa, FL 33602
tel 813.223.9500
fax 813.223.0009

N

0 500 1,000 Feet

Prepared by: D.G. 12/17/21

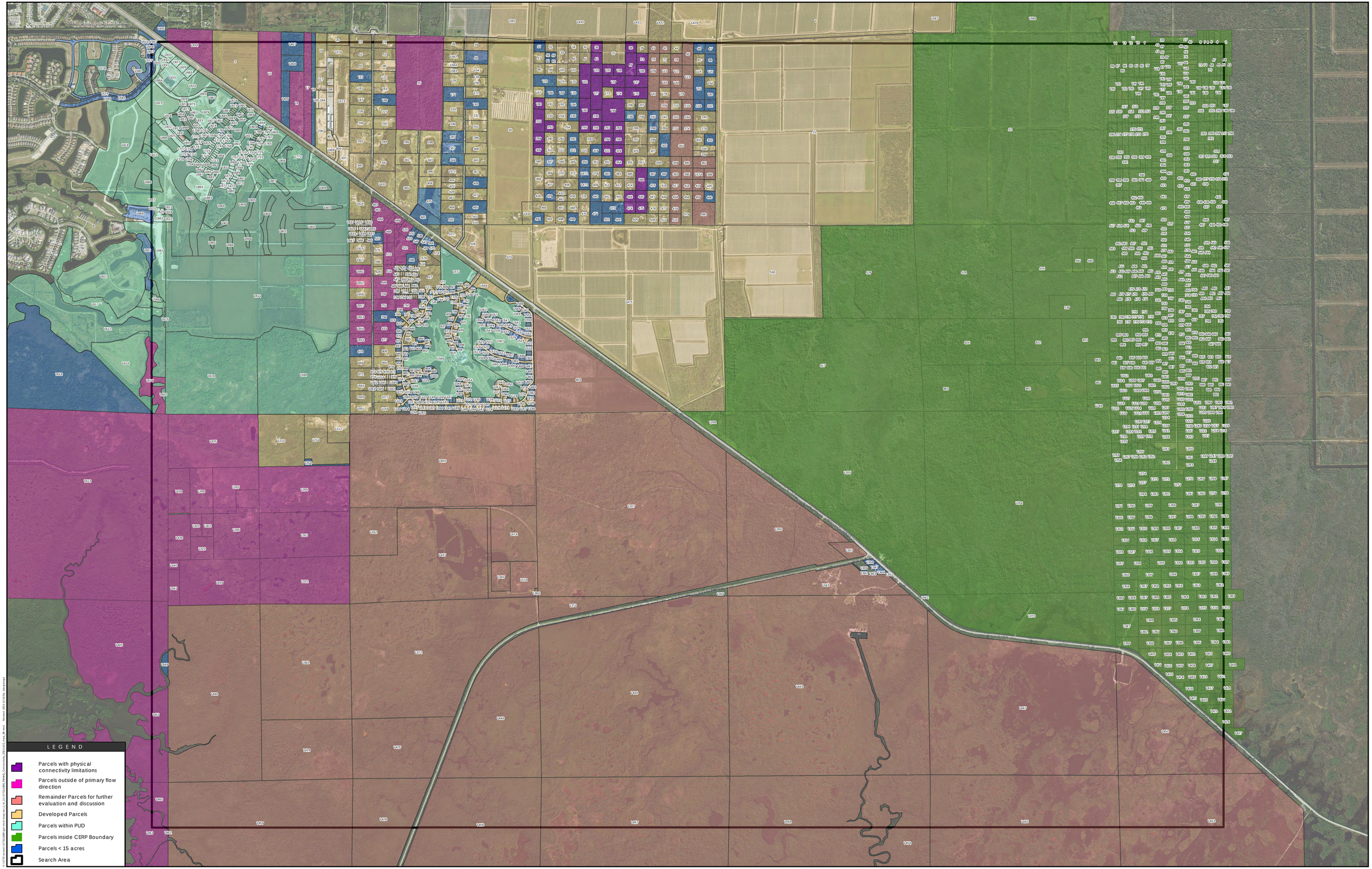

Stantec

Disclaimer: Stantec assumes no responsibility for data supplied in electronic format. The recipient accepts full responsibility for verifying the accuracy and completeness of the data. The recipient releases Stantec, its officers, employees, consultants and agents, from any and all claims arising in any way from the content or provision of the data.

Notes:
1. Coordinate System: NAD 1983 StatePlane Florida East FIPS 0901 Feet
2. Source data: Collier County, Stantec
3. Imagery: CCPA, 12/2021

PWWQ SITE ANALYSIS
PARCELS EXCLUDED DUE TO PHYSICAL CONNECTIVITY LIMITATIONS
December 2021

Stantec Consulting Services Inc.
777 S. Harbour Island Blvd. Suite 600
Tampa, FL 33602
tel 813.223.9500
fax 813.223.0009

N

0 500 1,000 Feet

Prepared by: D.G. 12/16/21

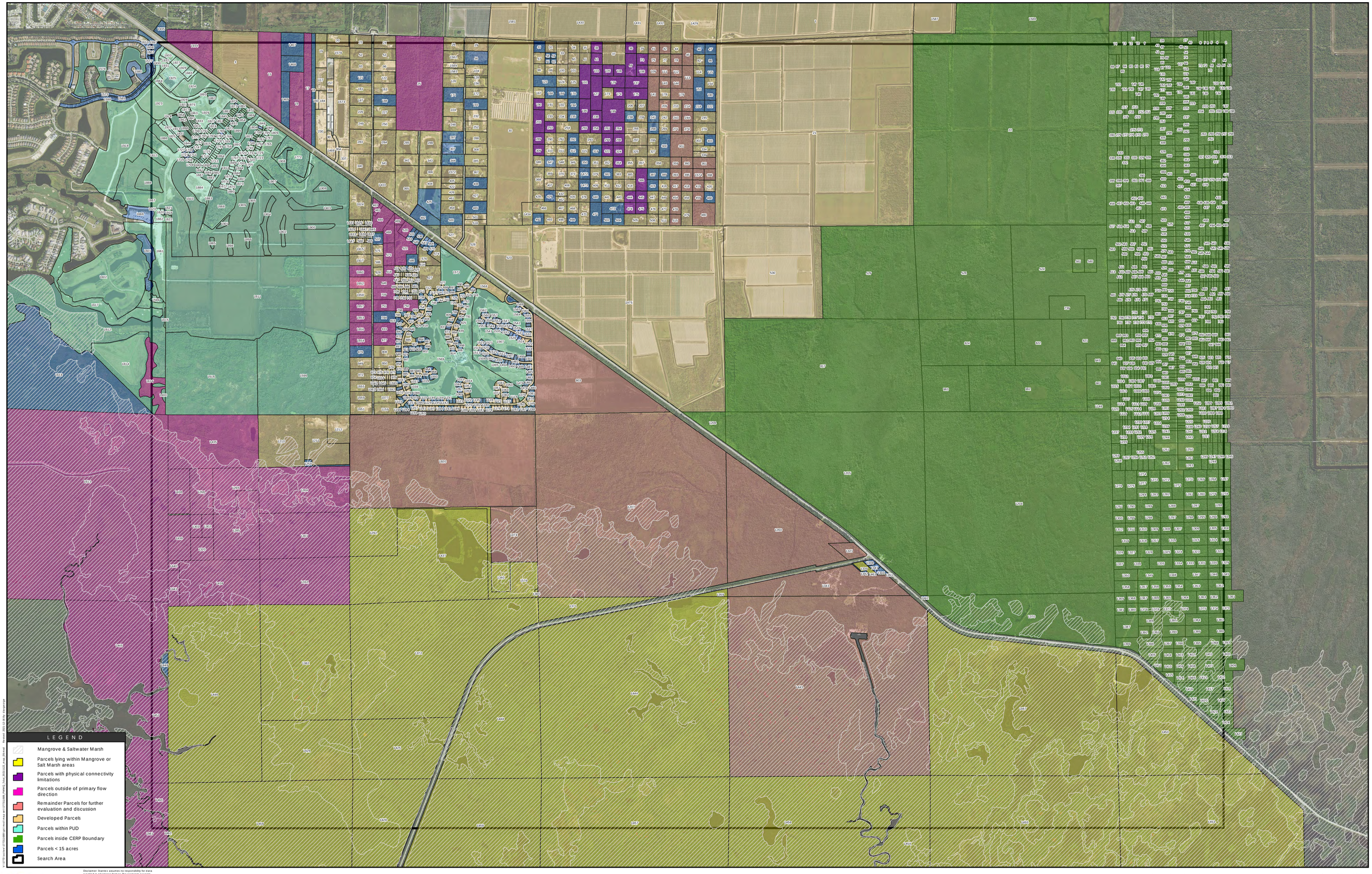

Stantec

Disclaimer: Stantec assumes no responsibility for data supplied in electronic format. The recipient accepts full responsibility for verifying the accuracy and completeness of the data. The recipient releases Stantec, its officers, employees, consultants and agents, from any and all claims arising in any way from the content or provision of the data.

Notes:
1. Coordinate System: NAD 1983 StatePlane Florida East FIPS 0901 Feet
2. Source data: Collier County, Stantec, SFWMD, USDA/NRCS
3. Imagery: CCPA, 12/2021

PWWQ SITE ANALYSIS
PARCELS EXCLUDED DUE TO SIGNIFICANT TIDAL INFLUENCE
December 2021

Stantec Consulting Services Inc.
777 S. Harbour Island Blvd. Suite 600
Tampa, FL 33602
tel 813.223.9500
fax 813.223.0009

N

0 500 1,000 Feet

Prepared by: D.G. 12/16/21

Appendix E REVISED PARCEL MAP & LIST 2

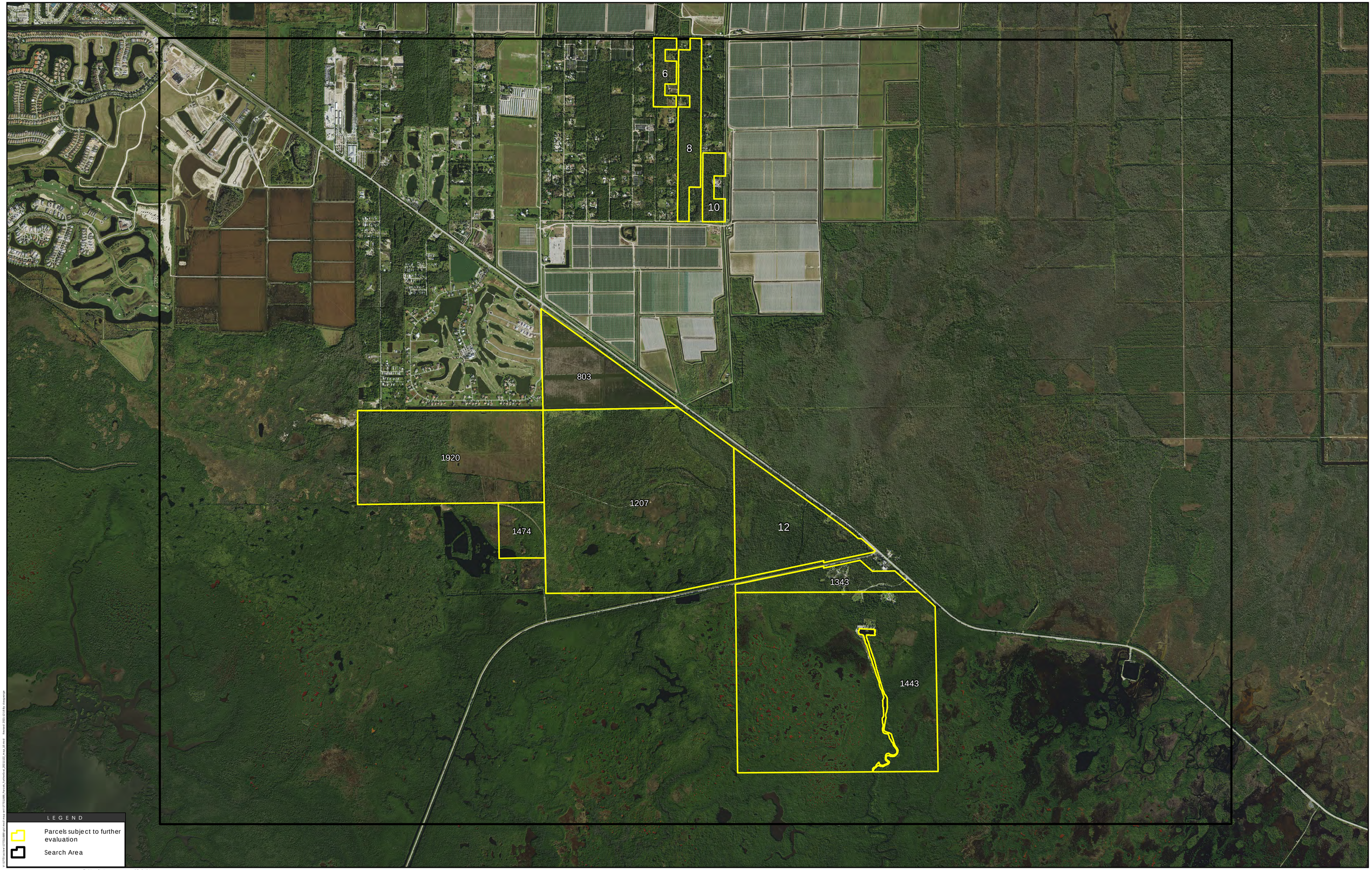

Stantec

Disclaimer: Stantec assumes no responsibility for data supplied in electronic format. The recipient accepts full responsibility for verifying the accuracy and completeness of the data. The recipient releases Stantec, its officers, employees, consultants and agents, from any and all claims arising in any way from the content or provision of the data.

Notes:
1. Coordinate System: NAD 1983 StatePlane Florida East FIPS 0901 Feet
2. Source data: Collier County, Stantec
3. Imagery: CCPA, 12/2021

PWWQ SITE ANALYSIS
PARCELS SUBJECT TO FURTHER EVALUATION AND RANKING
December 2021

Stantec Consulting Services Inc.
777 S. Harbour Island Blvd. Suite 600
Tampa, FL 33602
tel 813.223.9500
fax 813.223.0009

N

0 500 1,000 Feet

Prepared by: D.G. 12/16/21

Revised Parcel List 2

Site ID Number	Parcel Group ID	Acres	FLN	Description	NAME1	NAME2	NAME3
41	6	2.5	00756880008	ACREAGE NOT ZONED AGRICULTURAL	KINKAID ET AL, JEANNETTE	781 SAND RUN RD	
42	6	2.5	00751480005	ACREAGE NOT ZONED AGRICULTURAL	FINKELSTEIN, ROSELYN G	59-772 KAPUHI PLACE	
45	8	5.0	00756680004	ACREAGE NOT ZONED AGRICULTURAL	MICALIZZI, PETER	CALLIE PARASCANDO	233 HARBOR PLACE N
75	6	2.5	00759200009	ACREAGE NOT ZONED AGRICULTURAL	NAUERT, LORIDA L	410 PERIWINKLE WAY	
78	8	2.5	00756520009	ACREAGE NOT ZONED AGRICULTURAL	FEE, MICHAEL A=& JEANNETTE E	11020 LAFAYETTE LN	
109	6	2.5	00759520006	ACREAGE NOT ZONED AGRICULTURAL	DOWNS, NICHOLAS	11515 LAERTES LN	
111	6	2.5	00758240002	ACREAGE NOT ZONED AGRICULTURAL	WAHL, STEPHEN F	900 SYCAMORE CT	
112	8	2.5	00759600007	ACREAGE NOT ZONED AGRICULTURAL	COMPEAN, ALFONSO	VERONICA A COMPEAN	2725 BARRETT AVE
113	8	5.0	00755760006	ACREAGE NOT ZONED AGRICULTURAL	MANG, WOLFGANG	BURGSTRASSE 39	
141	6	7.5	00757200001	ACREAGE NOT ZONED AGRICULTURAL	FPF LLC	8204 LOWBANK DR	
143	6	2.5	00759440005	ACREAGE NOT ZONED AGRICULTURAL	HUBBLE, FAYE H	RALPH J HUBBLE JR	6600 BEACH RESORT DR APT 11
144	8	2.5	00756760005	ACREAGE NOT ZONED AGRICULTURAL	KINKAID ET AL, JEANNETTE	781 SAND RUN RD	
179	8	5.0	00756800004	ACREAGE NOT ZONED AGRICULTURAL	KINKAID ET AL, JEANNETTE	781 SAND RUN RD	
209	6	2.5	00756600000	ACREAGE NOT ZONED AGRICULTURAL	FPF LLC	8204 LOWBANK DR	
214	8	2.5	00756840006	ACREAGE NOT ZONED AGRICULTURAL	KINKAID ET AL, JEANNETTE	781 SAND RUN RD	
243	8	2.5	00757080001	ACREAGE NOT ZONED AGRICULTURAL	HOLDER, STEVEN R	4096 SKYWAY DR	
244	8	2.5	00757120000	ACREAGE NOT ZONED AGRICULTURAL	HOLDER, STEVEN R	4096 SKYWAY DR	
271	8	2.5	00757000007	ACREAGE NOT ZONED AGRICULTURAL	HOLDER, STEVEN R	4096 SKYWAY DR	
274	8	2.5	00756960009	ACREAGE NOT ZONED AGRICULTURAL	HOLDER, STEVEN R	4096 SKYWAY DR	
301	8	10.0	00757920006	ACREAGE NOT ZONED AGRICULTURAL	MCGOWAN, ROBERT J JACKSON	AMY W MCGOWAN	381 HIDDEN VALEY DR
359	8	2.5	00758320003	ACREAGE NOT ZONED AGRICULTURAL	ROBERT H BENSON DEC TRUST	FRED DAHL	12943 W WISCONSIN CIR
360	8	2.5	00758360005	Miscellaneous Residential	SALZMANN, THOMAS F	FERDINAND F SALZMANN	PO BOX 7969
361	10	5.0	00757800003	ACREAGE NOT ZONED AGRICULTURAL	KINKAID ET AL, JEANETTE	781 SAND RUN RD	
393	8	2.5	00756200002	ACREAGE NOT ZONED AGRICULTURAL	LARA, JOSE	BEATRIZ LARA	471 AUTO RANCH RD
395	8	2.5	00758400004	ACREAGE NOT ZONED AGRICULTURAL	HORNING, LINDA L	215 DETROIT ST	
398	10	2.5	00759803008	ACREAGE NOT ZONED AGRICULTURAL	CASABONA, ANGEL=& CHERYL	443 BARCELONA CT	
417	8	2.5	00758520007	ACREAGE NOT ZONED AGRICULTURAL	IZQUIERDO, JOSE M	FLABIA A IZQUIERDO CRUZ	5497 COVE CIR
418	8	2.5	00758560009	ACREAGE NOT ZONED AGRICULTURAL	STANWOOD, MICHAEL=& KATHY	503 BOUNDARY RD	
419	10	2.5	00758600008	ACREAGE NOT ZONED AGRICULTURAL	FLANNERY, EDWARD	FLANNERY, EVA	% KIM CARROLL, EXECUTRIX
454	8	2.5	00756560001	ACREAGE NOT ZONED AGRICULTURAL	BOYLE, DANIEL	170 MERRIAM DR	
459	10	2.5	00758680002	VACANT INSTITUTIONAL	CONSERVANCY OF SW FL INC	1495 SMITH PRESERVE WAY	
478	8	2.5	00753440001	ACREAGE NOT ZONED AGRICULTURAL	FRONEK ET UX, FREDERICK L	3399 CHANNAHON RD	
480	10	10.0	00753480003	ACREAGE NOT ZONED AGRICULTURAL	REITZ, HOWARD D=& ELIZABETH L	10609 TIMBERIDGE RD	
515	8	2.5	00753280009	ACREAGE NOT ZONED AGRICULTURAL	MARIN, FABIAN	1060 BORGHESE LN # 401	
803		131.5	00770120003	CROPLAND SOIL CAPABILITY CLASS I	WFA LAND CO INC	315 NEW MARKET RD E	
1207		640.8	00774880006	STATE, OTHER THAN MILITARY, FORESTS, PAR	TIITF /REC & PARKS	COLLIER SEMINOLE STATE PARK	% DEP DOUGLAS BLDG
1260	12	171.3	00774640000	STATE, OTHER THAN MILITARY, FORESTS, PAR	TIITF /REC & PARKS	COLLIER SEMINOLE STATE PARK	% DEP DOUGLAS BLDG
1321	12	7.3	00774760003	STATE, OTHER THAN MILITARY, FORESTS, PAR	TIITF /ST OF FL	% DNR DOUGLAS BLDG	3900 COMMONWEALTH BLVD
1343		68.0	00774640000	STATE, OTHER THAN MILITARY, FORESTS, PAR	TIITF /REC & PARKS	COLLIER SEMINOLE STATE PARK	% DEP DOUGLAS BLDG
1443		677.5	00776120007	STATE, OTHER THAN MILITARY, FORESTS, PAR	TIITF /REC & PARKS	COLLIER SEMINOLE STATE PARK	% DEP DOUGLAS BLDG
1474		48.8	00774920005	STATE, OTHER THAN MILITARY, FORESTS, PAR	TIITF /ST OF FL	3900 COMMONWEALTH BLVD	
1574	10	2.5	00758440006	ACREAGE NOT ZONED AGRICULTURAL	CASABONA, ANGEL=& CHERYL	443 BARCELONA CT	
1920		330.6	00774960007	GRAZING LAND SOIL CAPABILITY CLASS I	FCC PRESERVE LLC	8156 FIDDLERS CREEK PKWY	

Appendix F PRELIMINARY EVALUATIVE CRITERIA MAPS

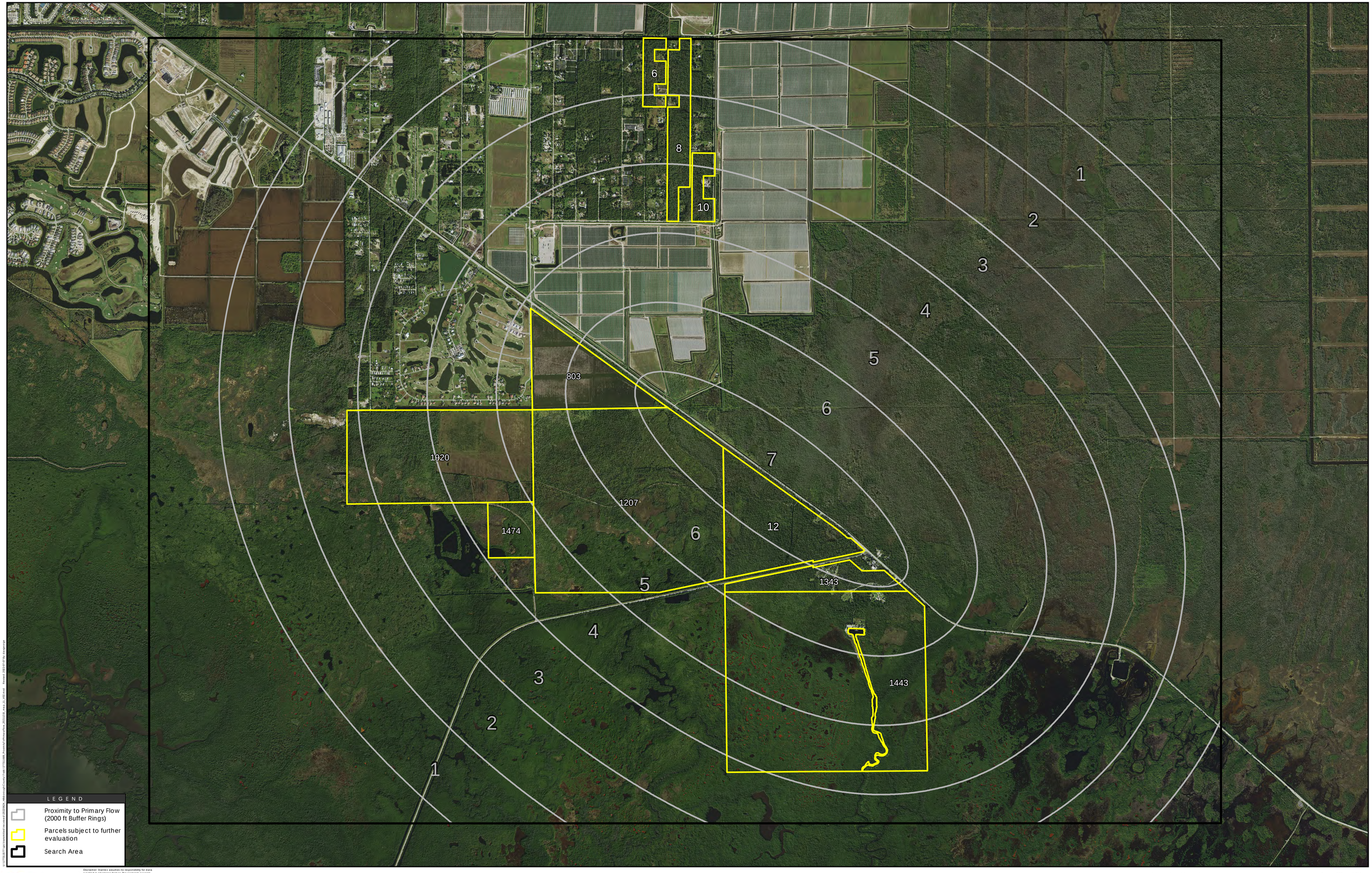

Stantec

Disclaimer: Stantec assumes no responsibility for data supplied in electronic format. The recipient accepts full responsibility for verifying the accuracy and completeness of the data. The recipient releases Stantec, its officers, employees, consultants and agents, from any and all claims arising in any way from the content or provision of the data.

Notes:
1. Coordinate System: NAD 1983 StatePlane Florida East FIPS 0901 Feet
2. Source data: Collier County, Stantec
3. Imagery: CCPA, 12/2021

PWWQ SITE ANALYSIS
PROXIMITY TO THE PRIMARY FLOW
July 2022

Stantec Consulting Services Inc.
777 S. Harbour Island Blvd. Suite 600
Tampa, FL 33602
tel 813.223.9500
fax 813.223.0009

N

0 500 1,000 Feet

Prepared by: D.G. 07/07/22

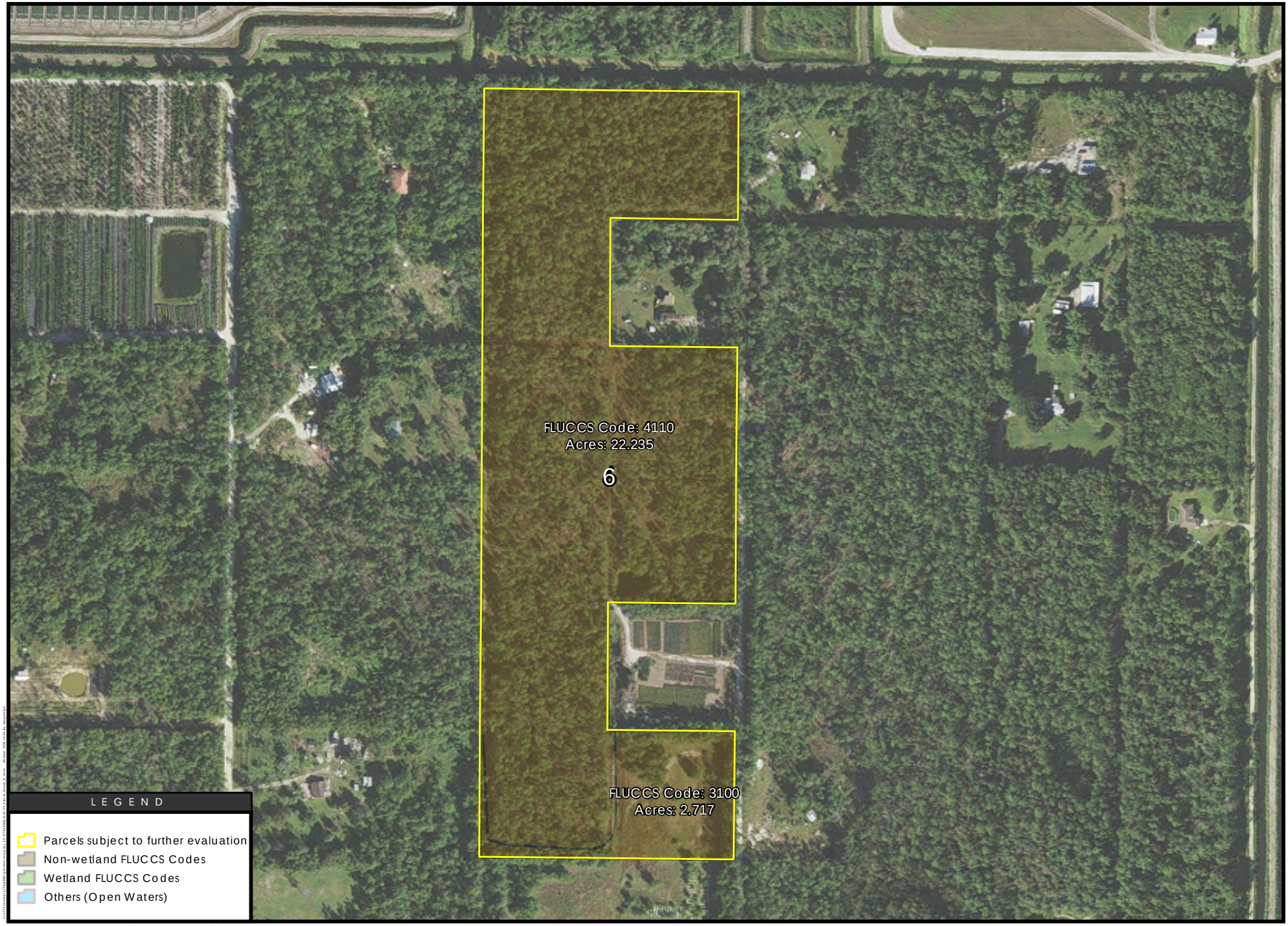

Stantec

Disclaimer: Stantec assumes no responsibility for data supplied in electronic format. The recipient accepts full responsibility for verifying the accuracy and completeness of the data. The recipient releases Stantec, its officers, employees, consultants and agents, from any and all claims arising in any way from the content or provision of the data.

Notes:
1. Coordinate System: NAD 1983StatePlane Florida East FIPS 0901 Feet
2. Source data: Collier County, SWFWMD
3. Imagery: CCPA, 12/2021

PWWQ SITE ANALYSIS

FLUCCS BOUNDARIES FOR PARCEL GROUP 6

December 2021

Stantec Consulting Services Inc.
777 S. Harbour Island Blvd. Suite 600
Tampa, FL 33602
tel 813.223.9500
fax 813.223.0009

N

0 100 200 Feet

Prepared by: D.G. 12/16/21

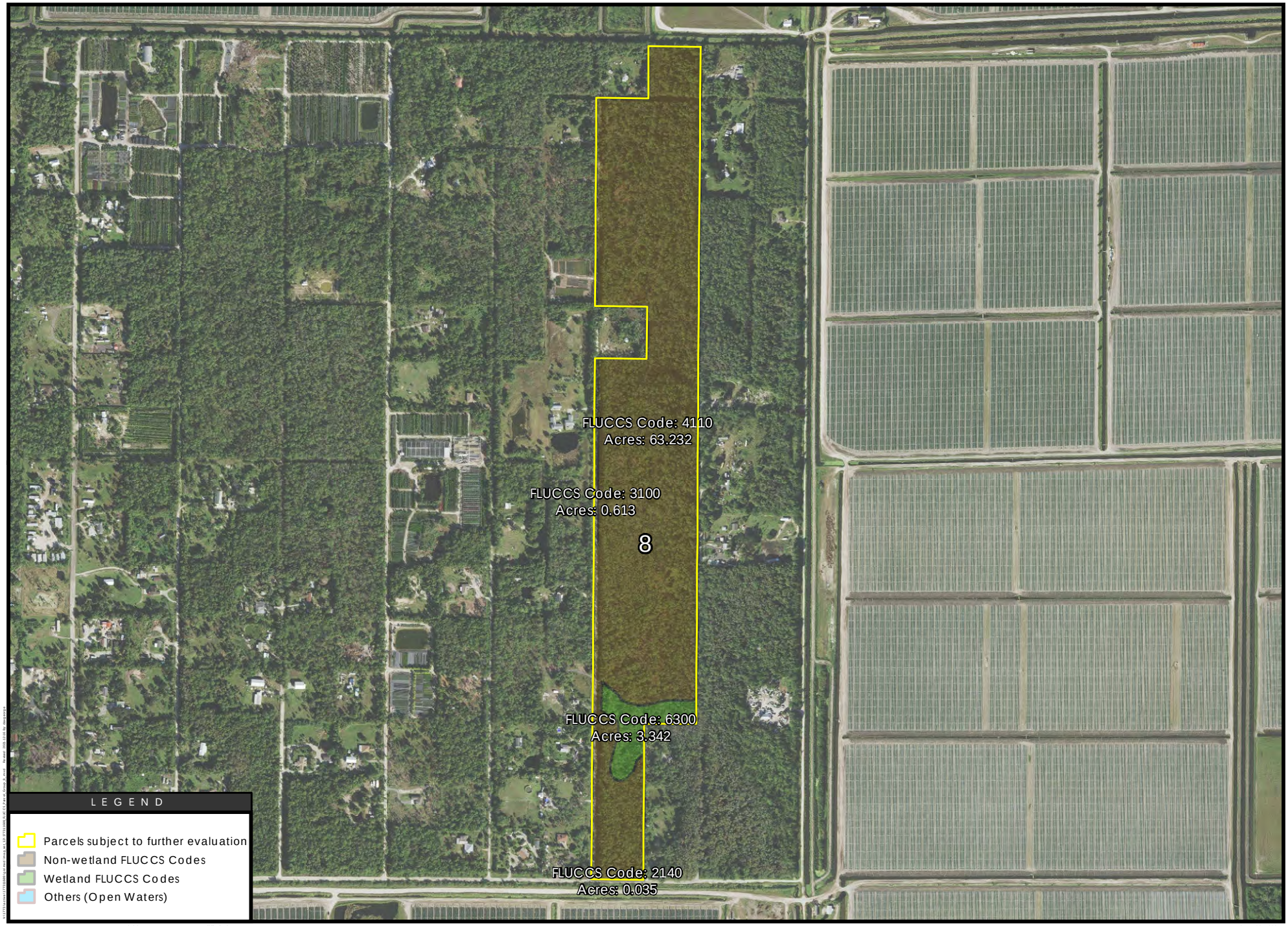

Stantec

Disclaimer: Stantec assumes no responsibility for data supplied in electronic format. The recipient accepts full responsibility for verifying the accuracy and completeness of the data. The recipient releases Stantec, its officers, employees, consultants and agents, from any and all claims arising in any way from the content or provision of the data.

Notes:
1. Coordinate System: NAD 1983StatePlane Florida East FIPS 0901 Feet
2. Source data: Collier County, SWFWMD
3. Imagery: CCPA, 12/2021

PWWQ SITE ANALYSIS

FLUCCS BOUNDARIES FOR PARCEL GROUP 8

December 2021

Stantec Consulting Services Inc.
777 S. Harbour Island Blvd. Suite 600
Tampa, FL 33602
tel 813.223.9500
fax 813.223.0009

N

0 100 200
Feet

Prepared by: D.G. 12/16/21



Stantec

Disclaimer: Stantec assumes no responsibility for data supplied in electronic format. The recipient accepts full responsibility for verifying the accuracy and completeness of the data. The recipient releases Stantec, its officers, employees, consultants and agents, from any and all claims arising in any way from the content or provision of the data.
Notes:
1. Coordinate System: NAD 1983StatePlane Florida East FIPS 0901 Feet
2. Source data: Collier County, SWFWMD
3. Imagery: CCPA, 12/2021

PWWQ SITE ANALYSIS

FLUCCS BOUNDARIES FOR PARCEL GROUP 10

December 2021

Stantec Consulting Services Inc.
777 S. Harbour Island Blvd. Suite 600
Tampa, FL 33602
tel 813.223.9500
fax 813.223.0009

N

0 100 200
Feet

Prepared by: D.G. 12/16/21

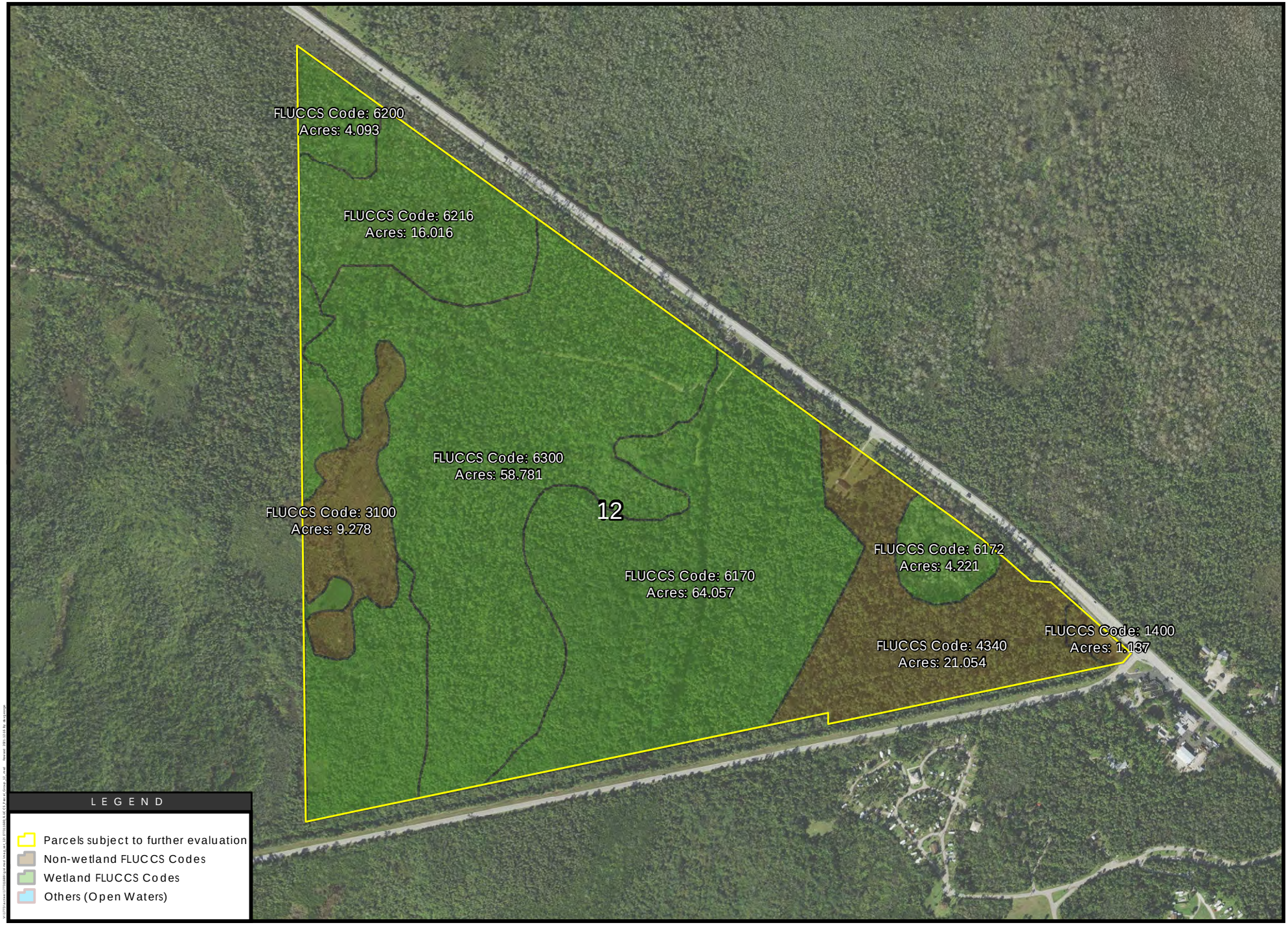

Stantec

Disclaimer: Stantec assumes no responsibility for data supplied in electronic format. The recipient accepts full responsibility for verifying the accuracy and completeness of the data. The recipient releases Stantec, its officers, employees, consultants and agents, from any and all claims arising in any way from the content or provision of the data.
Notes:
1. Coordinate System: NAD 1983StatePlane Florida East FIPS 0901 Feet
2. Source data: Collier County, SWFWMD
3. Imagery: CCPA, 12/2021

PWWQ SITE ANALYSIS

FLUCCS BOUNDARIES FOR PARCEL GROUP 12

December 2021

Stantec Consulting Services Inc.
777 S. Harbour Island Blvd. Suite 600
Tampa, FL 33602
tel 813.223.9500
fax 813.223.0009

N

0 100 200
Feet

Prepared by: D.G. 12/16/21



Stantec

Disclaimer: Stantec assumes no responsibility for data supplied in electronic format. The recipient accepts full responsibility for verifying the accuracy and completeness of the data. The recipient releases Stantec, its officers, employees, consultants and agents, from any and all claims arising in any way from the content or provision of the data.
Notes:
1. Coordinate System: NAD 1983StatePlane Florida East FIPS 0901 Feet
2. Source data: Collier County, SWFWMD
3. Imagery: CCPA, 12/2021

PWWQ SITE ANALYSIS

FLUCCS BOUNDARIES FOR PARCEL 803

December 2021

Stantec Consulting Services Inc.
777 S. Harbour Island Blvd. Suite 600
Tampa, FL 33602
tel 813.223.9500
fax 813.223.0009

N

0 100 200
Feet

Prepared by: D.G. 12/16/21

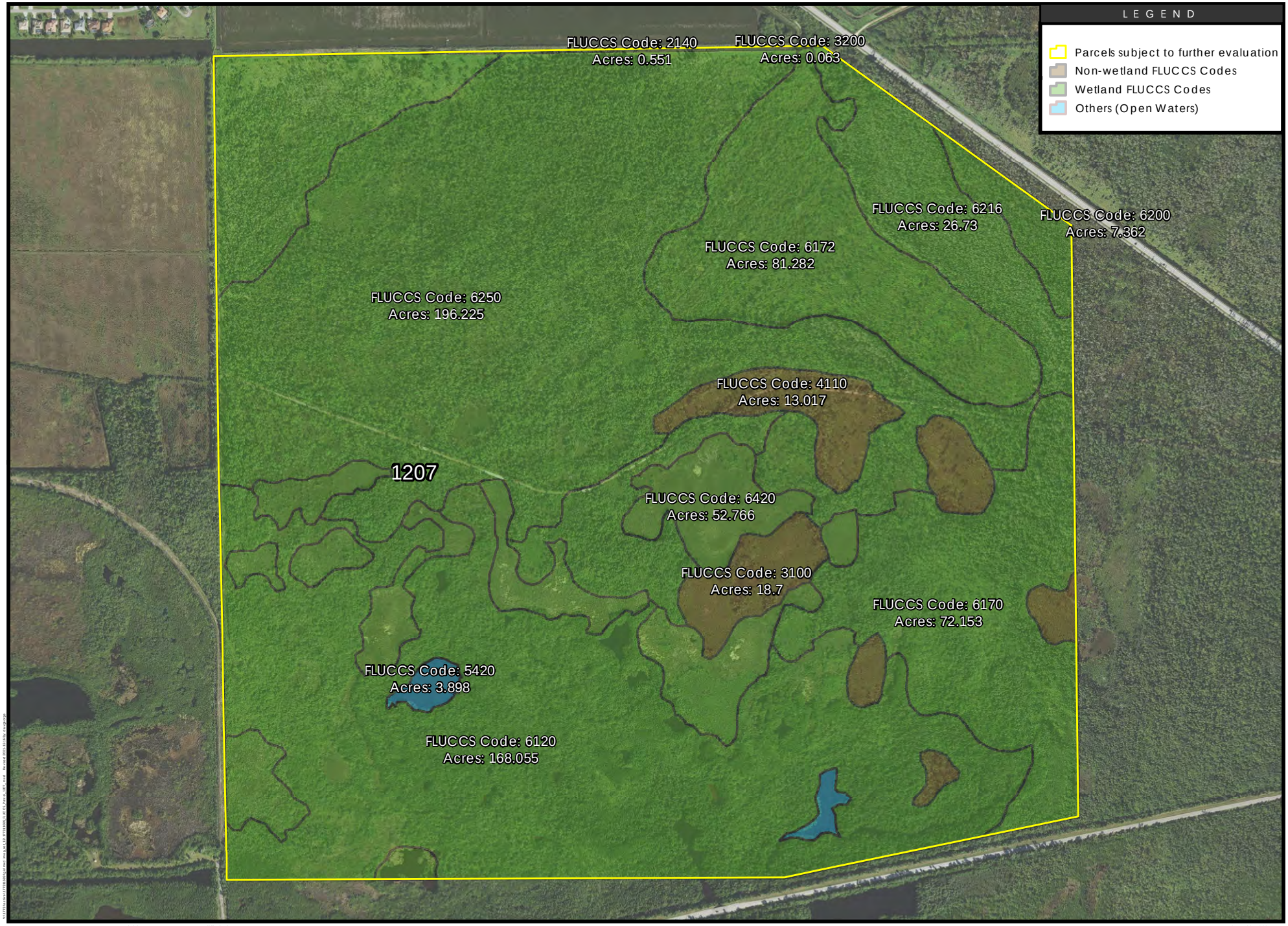

Stantec

Disclaimer: Stantec assumes no responsibility for data supplied in electronic format. The recipient accepts full responsibility for verifying the accuracy and completeness of the data. The recipient releases Stantec, its officers, employees, consultants and agents, from any and all claims arising in any way from the content or provision of the data.

Notes:
1. Coordinate System: NAD 1983StatePlane Florida East FIPS 0901 Feet
2. Source data: Collier County, SWFWMD
3. Imagery: CCPA, 12/2021

PWWQ SITE ANALYSIS

FLUCCS BOUNDARIES FOR PARCEL 1207

December 2021

Stantec Consulting Services Inc.
777 S. Harbour Island Blvd. Suite 600
Tampa, FL 33602
tel 813.223.9500
fax 813.223.0009

N

0 100 200
Feet

Prepared by: D.G. 12/16/21

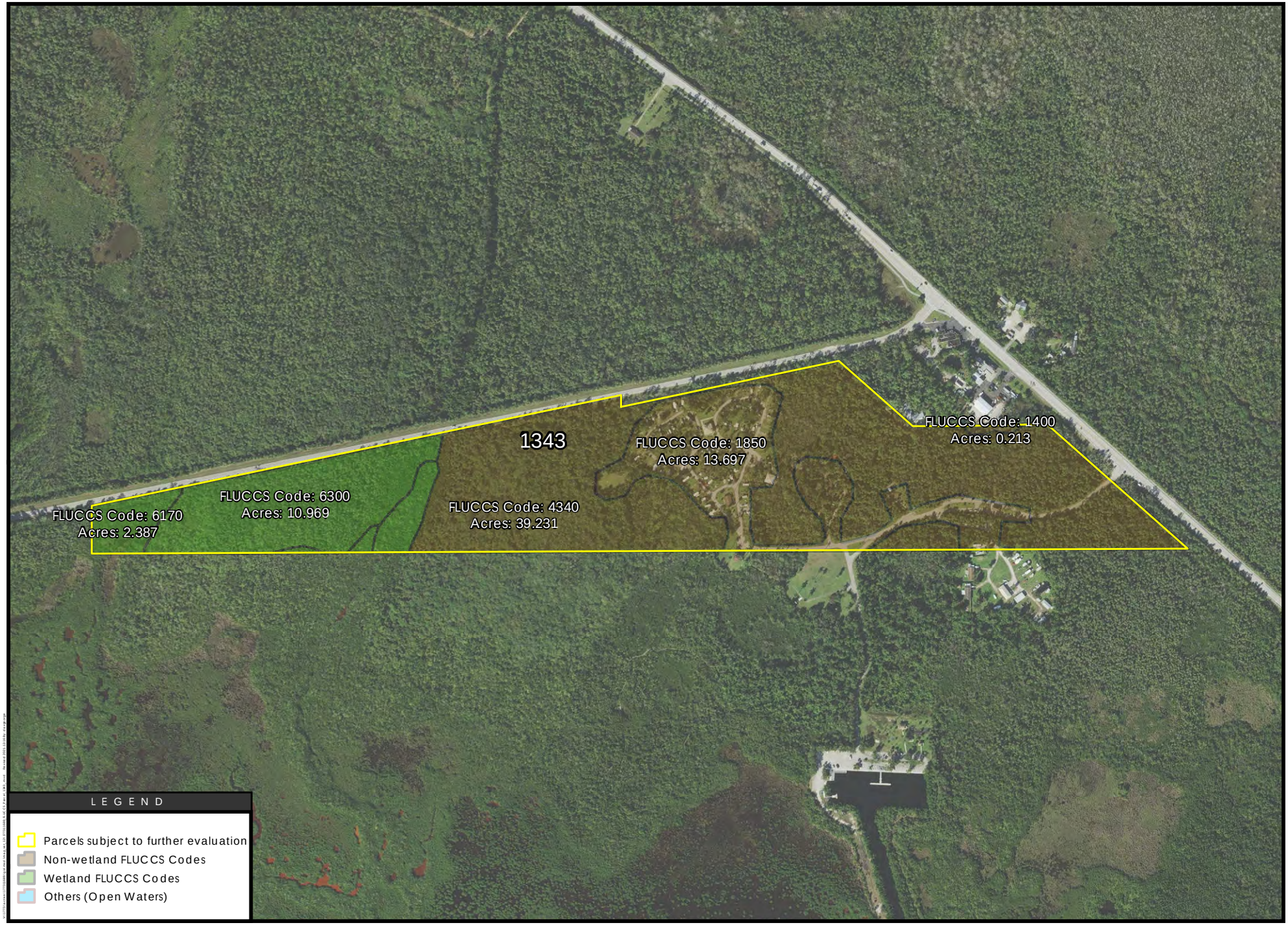

Stantec

Disclaimer: Stantec assumes no responsibility for data supplied in electronic format. The recipient accepts full responsibility for verifying the accuracy and completeness of the data. The recipient releases Stantec, its officers, employees, consultants and agents, from any and all claims arising in any way from the content or provision of the data.
Notes:
1. Coordinate System: NAD 1983StatePlane Florida East FIPS 0901 Feet
2. Source data: Collier County, SWFWMD
3. Imagery: CCPA, 12/2021

PWWQ SITE ANALYSIS

FLUCCS BOUNDARIES FOR PARCEL 1343

December 2021

Stantec Consulting Services Inc.
777 S. Harbour Island Blvd. Suite 600
Tampa, FL 33602
tel 813.223.9500
fax 813.223.0009

N

0 100 200
Feet

Prepared by: D.G. 12/16/21

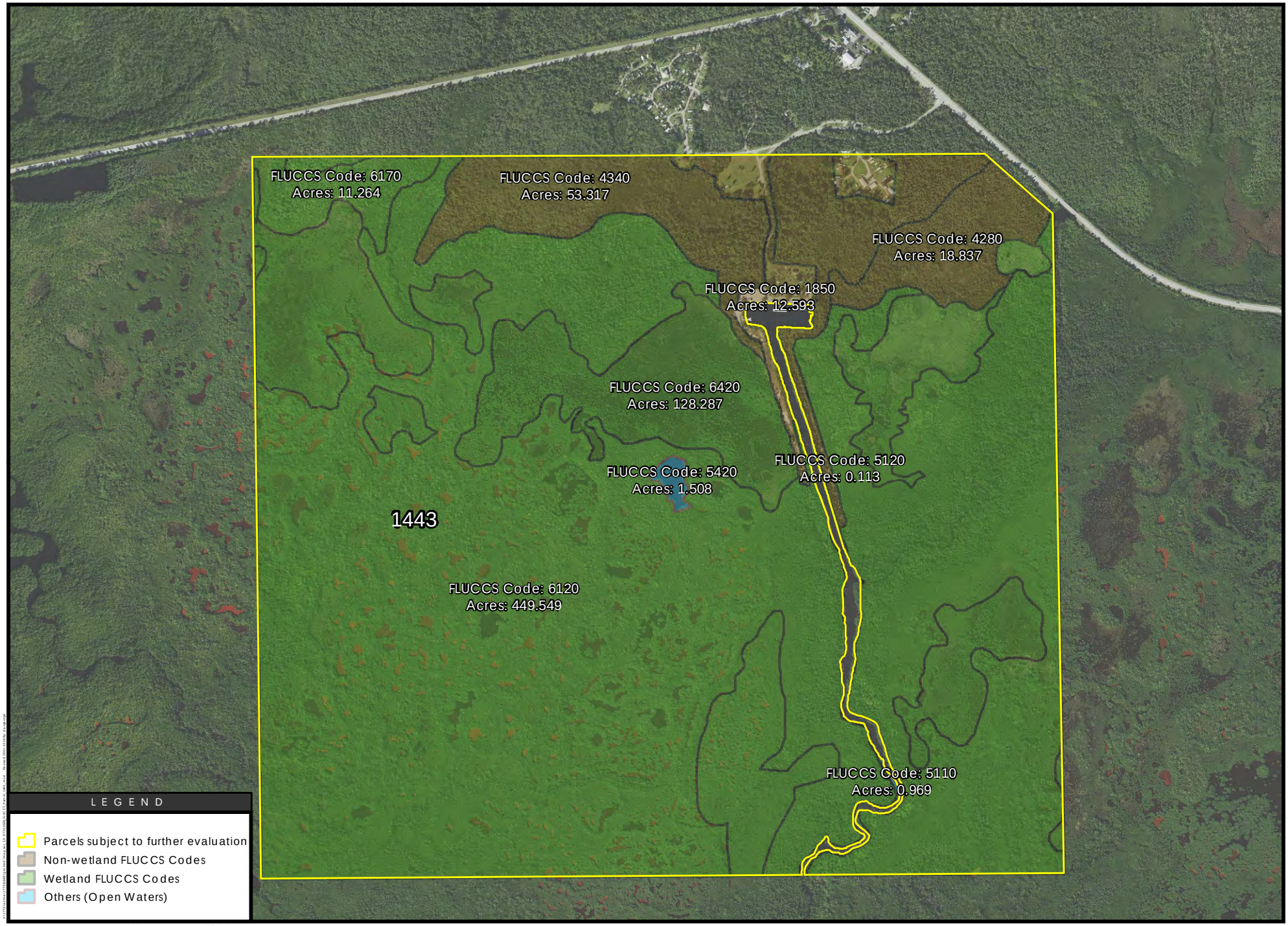

Stantec

Disclaimer: Stantec assumes no responsibility for data supplied in electronic format. The recipient accepts full responsibility for verifying the accuracy and completeness of the data. The recipient releases Stantec, its officers, employees, consultants and agents, from any and all claims arising in any way from the content or provision of the data.
Notes:
1. Coordinate System: NAD 1983StatePlane Florida East FIPS 0901 Feet
2. Source data: Collier County, SWFWMD
3. Imagery: CCPA, 12/2021

PWWQ SITE ANALYSIS

FLUCCS BOUNDARIES FOR PARCEL 1443

December 2021

Stantec Consulting Services Inc.
777 S. Harbour Island Blvd. Suite 600
Tampa, FL 33602
tel 813.223.9500
fax 813.223.0009

N

0 200 400
Feet

Prepared by: D.G. 12/16/21

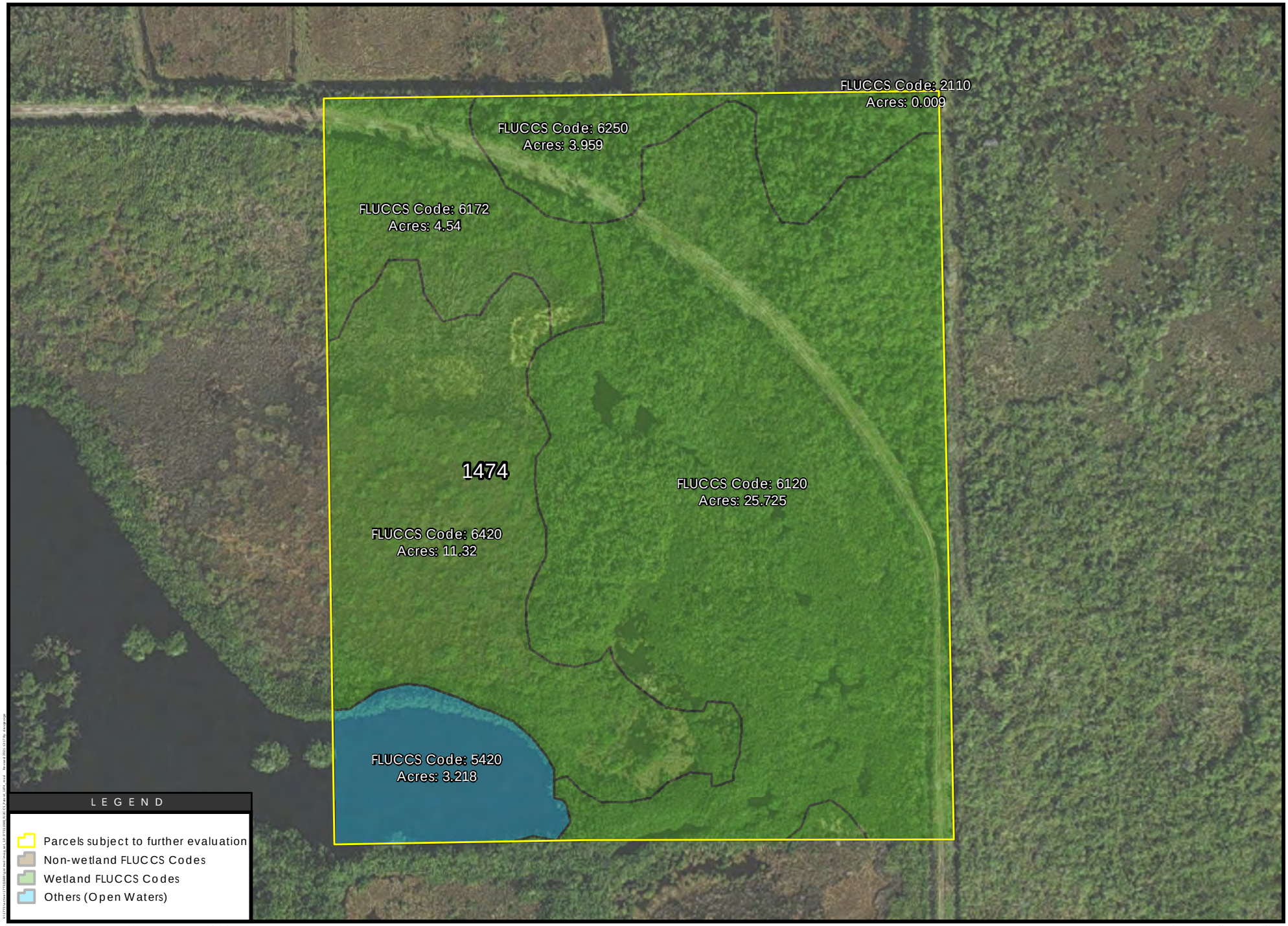

Stantec

Disclaimer: Stantec assumes no responsibility for data supplied in electronic format. The recipient accepts full responsibility for verifying the accuracy and completeness of the data. The recipient releases Stantec, its officers, employees, consultants and agents, from any and all claims arising in any way from the content or provision of the data.

Notes:
1. Coordinate System: NAD 1983StatePlane Florida East FIPS 0901 Feet
2. Source data: Collier County, JPWMD
3. Imagery: CCPA, 12/2021

PWWQ SITE ANALYSIS

FLUCCS BOUNDARIES FOR PARCEL 1474

December 2021

Stantec Consulting Services Inc.
777 S. Harbour Island Blvd. Suite 600
Tampa, FL 33602
tel 813.223.9500
fax 813.223.0009

N

0 100 200
Feet

Prepared by: D.G. 12/17/21

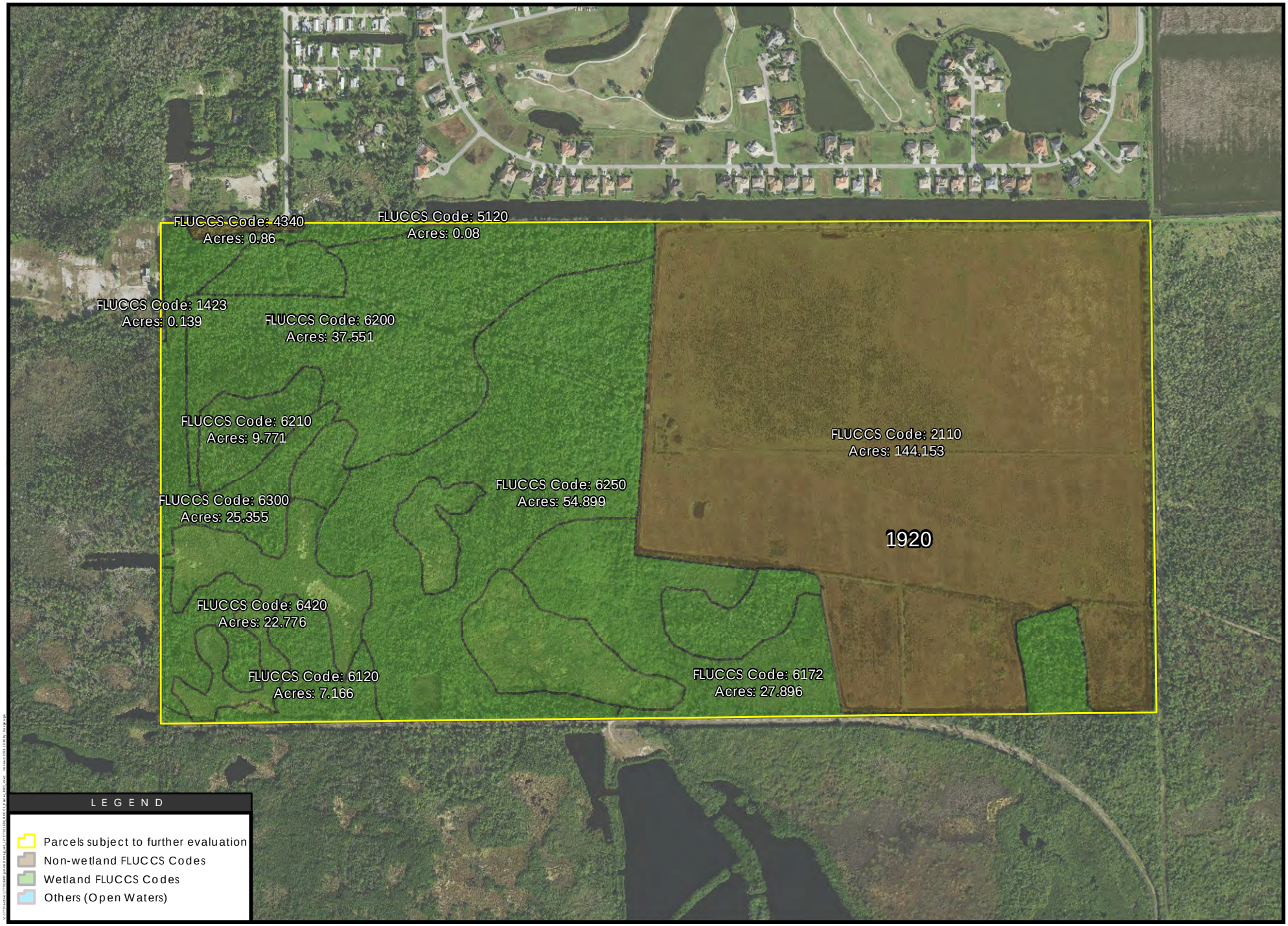

Stantec

Disclaimer: Stantec assumes no responsibility for data supplied in electronic format. The recipient accepts full responsibility for verifying the accuracy and completeness of the data. The recipient releases Stantec, its officers, employees, consultants and agents, from any and all claims arising in any way from the content or provision of the data.
Notes:
1. Coordinate System: NAD 1983StatePlane Florida East FIPS 0901 Feet
2. Source data: Collier County, SWFWMD
3. Imagery: CCPA, 12/2021

PWWQ SITE ANALYSIS

FLUCCS BOUNDARIES FOR PARCEL 1920

December 2021

Stantec Consulting Services Inc.
777 S. Harbour Island Blvd. Suite 600
Tampa, FL 33602
tel 813.223.9500
fax 813.223.0009

N

0 200 400
Feet

Prepared by: D.G. 12/16/21

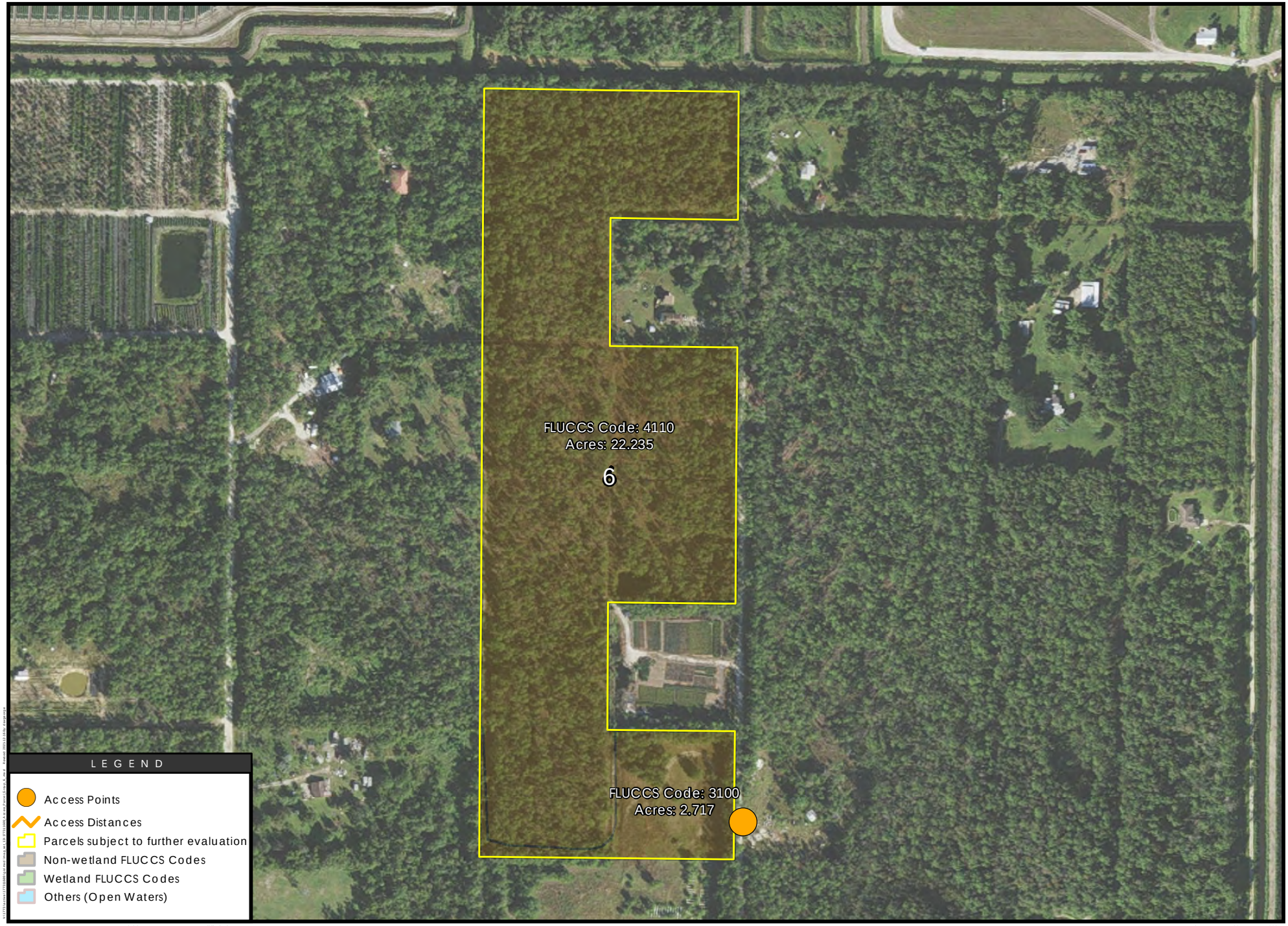

Disclaimer: Stantec assumes no responsibility for data supplied in electronic format. The recipient accepts full responsibility for verifying the accuracy and completeness of the data. The recipient releases Stantec, its officers, employees, consultants and agents, from any and all claims arising in any way from the content or provision of the data.

Notes:
1. Coordinate System: NAD 1983StatePlane Florida East FIPS 0901 Feet
2. Source Data: Collier County, PWWQ
3. Imagery: CCPA, 12/2021

PWWQ SITE ANALYSIS

ACCESS POINTS AND DISTANCES FOR PARCEL GROUP 6

December 2021

Stantec Consulting Services Inc.
777 S. Harbour Island Blvd. Suite 600
Tampa, FL 33602
tel 813.223.9500
fax 813.223.0009

N

0 100 200 Feet

Prepared by: D.G. 12/16/21

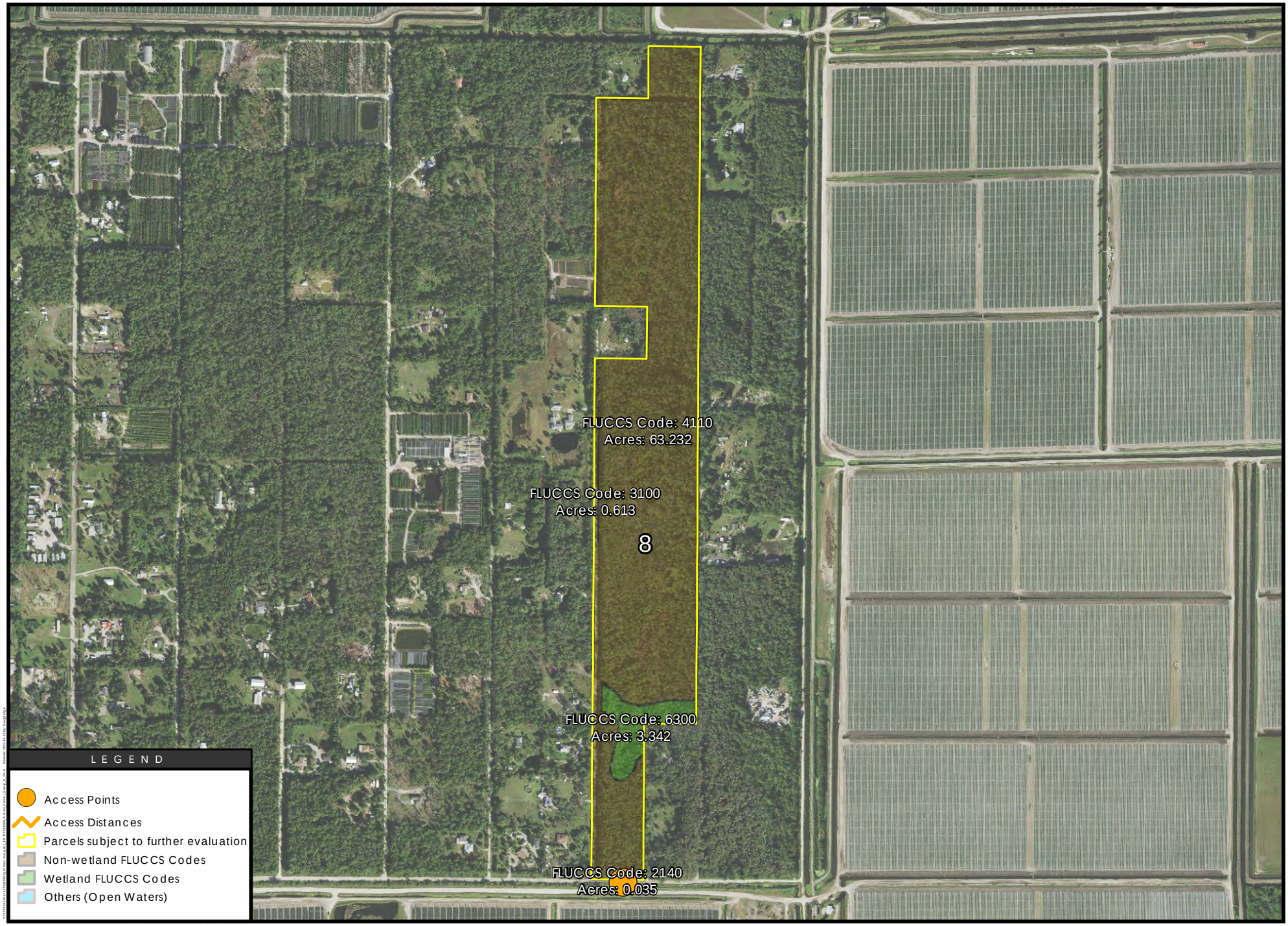

Disclaimer: Stantec assumes no responsibility for data supplied in electronic format. The recipient accepts full responsibility for verifying the accuracy and completeness of the data. The recipient releases Stantec, its officers, employees, consultants and agents, from any and all claims arising in any way from the content or provision of the data.

Notes:
1. Coordinate System: NAD 1983StatePlane Florida East FIPS 0901 Feet
2. Source data: Collier County, JPWMD
3. Imagery: CCPA, 12/2021

PWWQ SITE ANALYSIS

ACCESS POINTS AND DISTANCES FOR PARCEL GROUP 8

December 2021

Stantec Consulting Services Inc.
777 S. Harbour Island Blvd. Suite 600
Tampa, FL 33602
tel 813.223.9500
fax 813.223.0009

N

0 100 200
Feet

Prepared by: D.G. 12/16/21

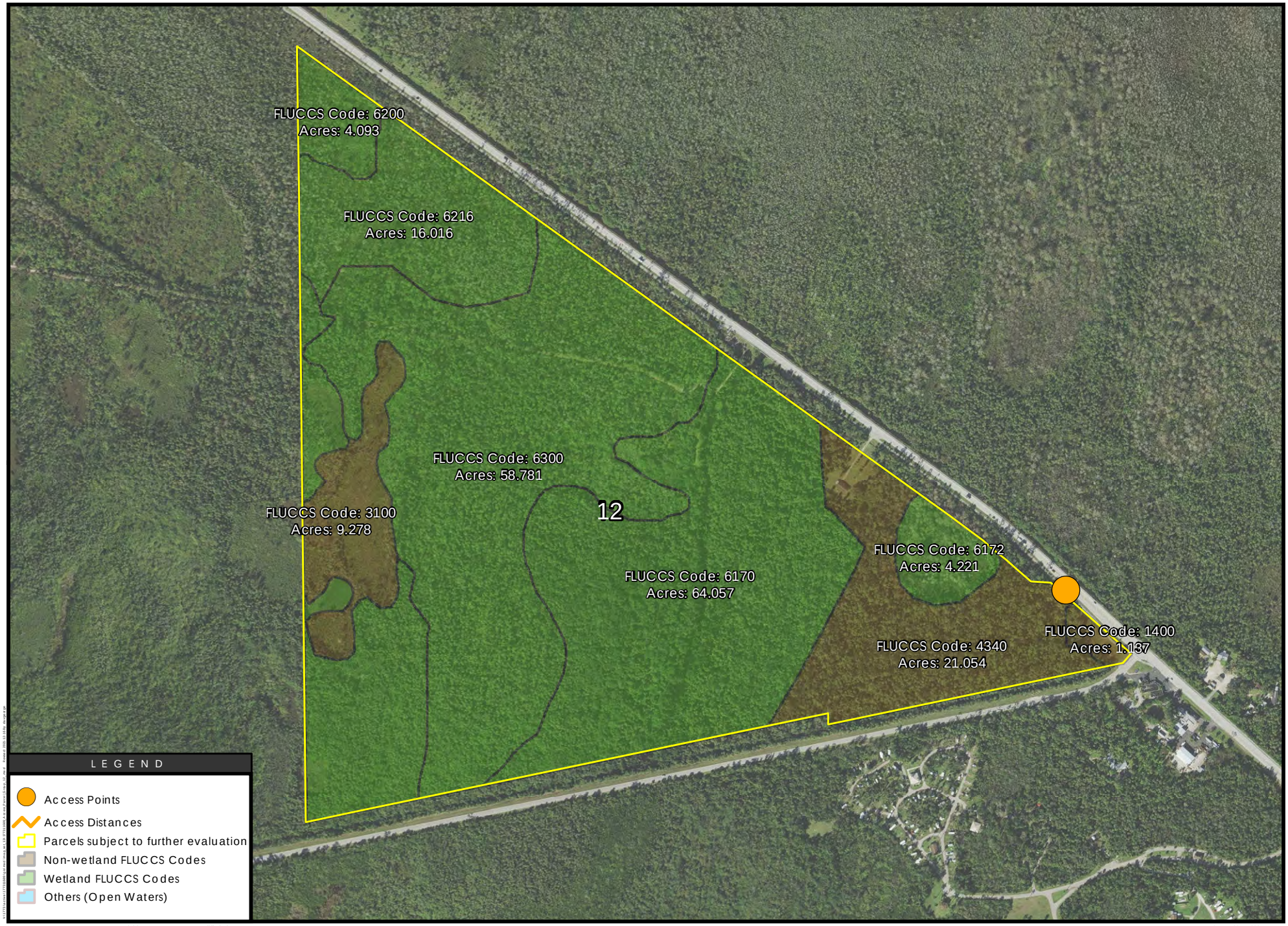

Disclaimer: Stantec assumes no responsibility for data supplied in electronic format. The recipient accepts full responsibility for verifying the accuracy and completeness of the data. The recipient releases Stantec, its officers, employees, consultants and agents, from any and all claims arising in any way from the content or provision of the data.

Notes:
1. Coordinate System: NAD 1983StatePlane Florida East FIPS 0901 Feet
2. Source data: Collier County, JPWMD
3. Imagery: CCPA, 12/2021

PWWQ SITE ANALYSIS

ACCESS POINTS AND DISTANCES FOR PARCEL GROUP 12

December 2021

Stantec Consulting Services Inc.
777 S. Harbour Island Blvd. Suite 600
Tampa, FL 33602
tel 813.223.9500
fax 813.223.0009

N

0 100 200
Feet

Prepared by: D.G. 12/16/21

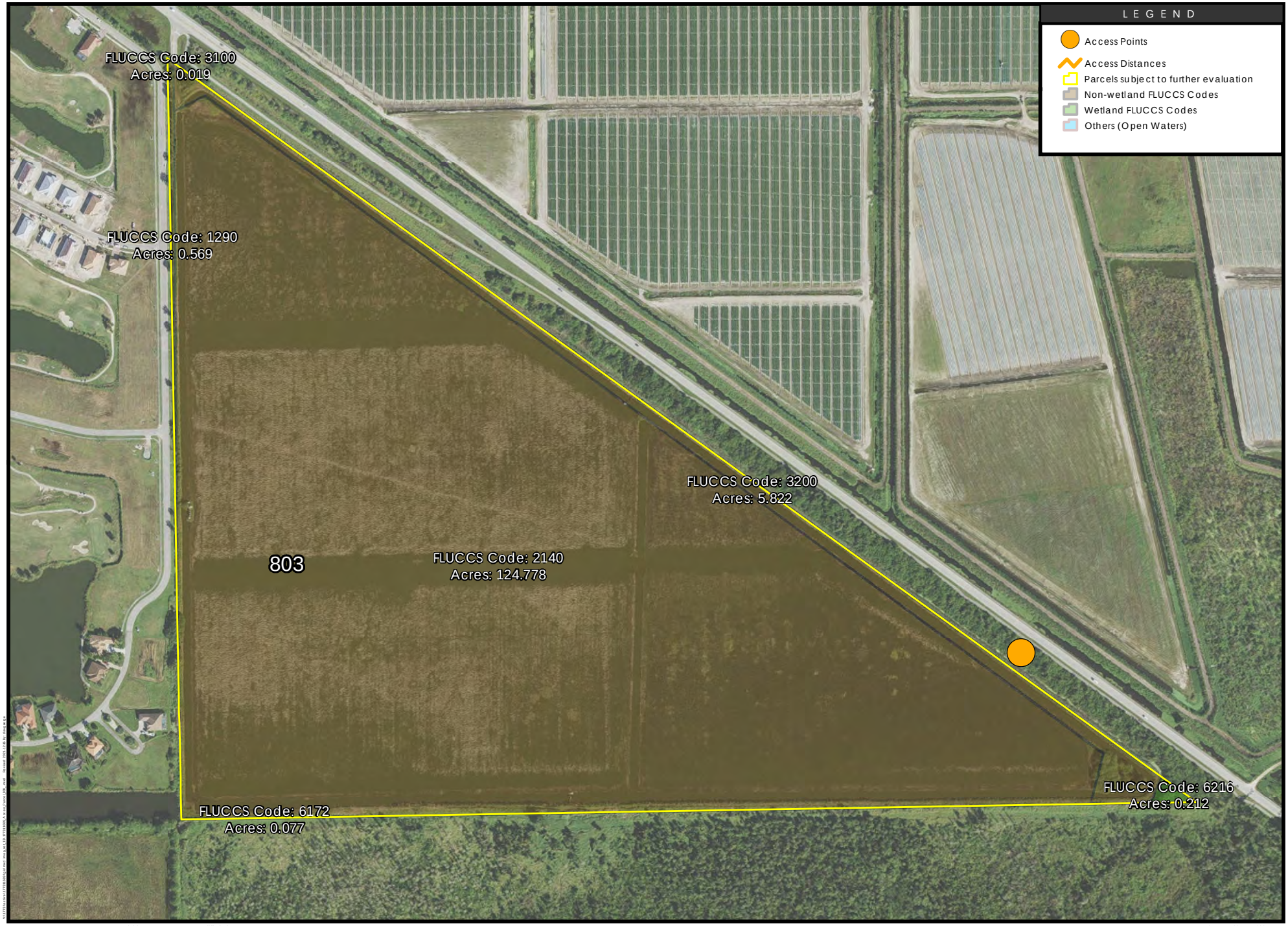

Stantec

Disclaimer: Stantec assumes no responsibility for data supplied in electronic format. The recipient accepts full responsibility for verifying the accuracy and completeness of the data. The recipient releases Stantec, its officers, employees, consultants and agents, from any and all claims arising in any way from the content or provision of the data.

Notes:
1. Coordinate System: NAD 1983StatePlane Florida East FIPS 0901 Feet
2. Source data: Collier County, JPWMD
3. Imagery: CCPA, 12/2021

PWWQ SITE ANALYSIS

ACCESS POINTS AND DISTANCES FOR PARCEL 803

December 2021

Stantec Consulting Services Inc.
777 S. Harbour Island Blvd. Suite 600
Tampa, FL 33602
tel 813.223.9500
fax 813.223.0009

N

0 100 200
Feet

Prepared by: D.G. 12/16/21

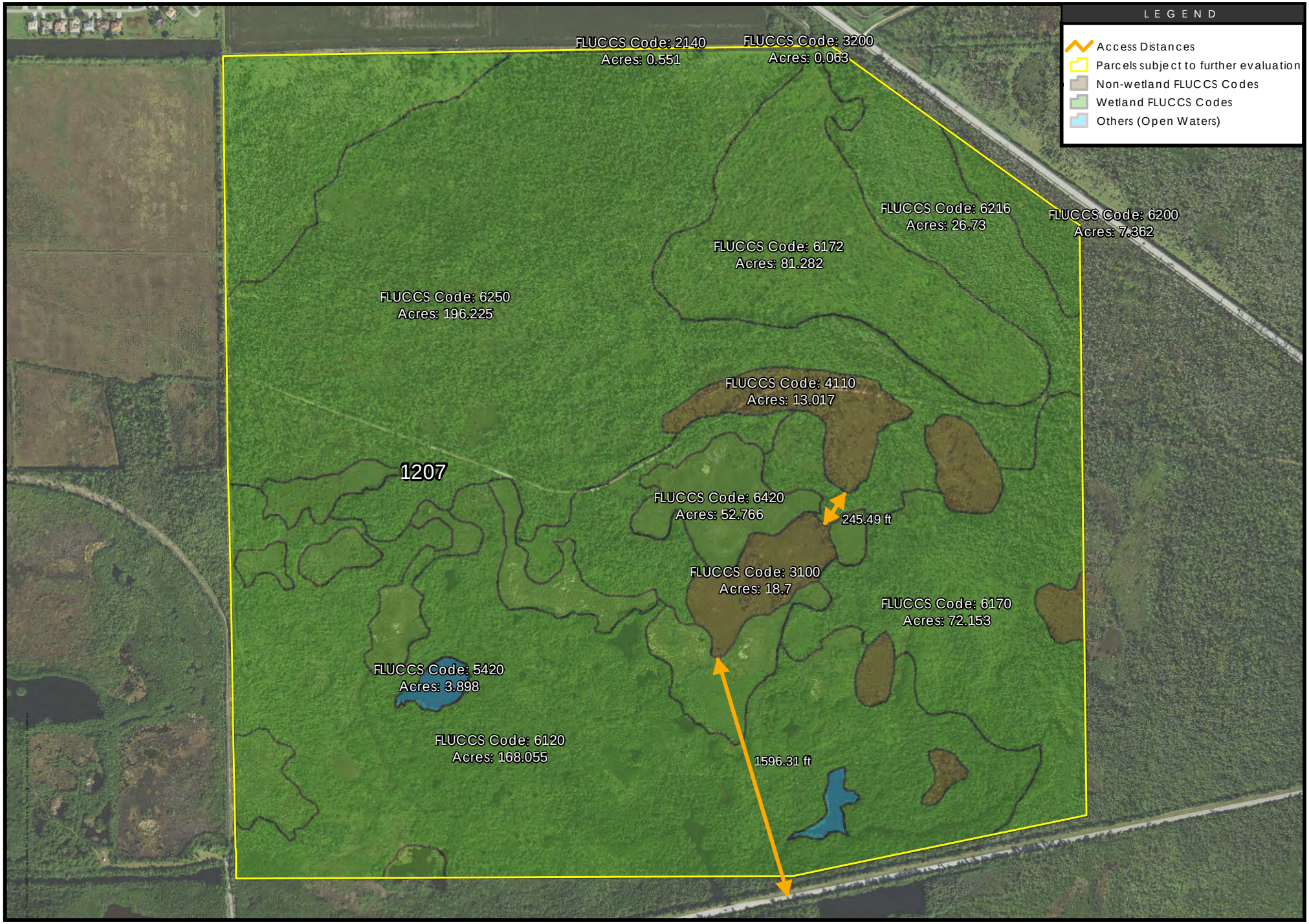

Stantec

Disclaimer: Stantec assumes no responsibility for data supplied in electronic format. The recipient accepts full responsibility for verifying the accuracy and completeness of the data. The recipient releases Stantec, its officers, employees, consultants and agents, from any and all claims arising in any way from the content or provision of the data.
Notes:
1. Coordinate System: NAD 1983StatePlane Florida East FIPS 0901 Feet
2. Source data: Collier County, JPWMD
3. Imagery: CCPA, 12/2021

PWWQ SITE ANALYSIS

ACESS POINTS AND DISTANCES FOR PARCEL 1207

December 2021

Stantec Consulting Services Inc.
777 S. Harbour Island Blvd. Suite 600
Tampa, FL 33602
tel 813.223.9500
fax 813.223.0009

N

0 100 200
Feet

Prepared by: D.G. 12/16/21

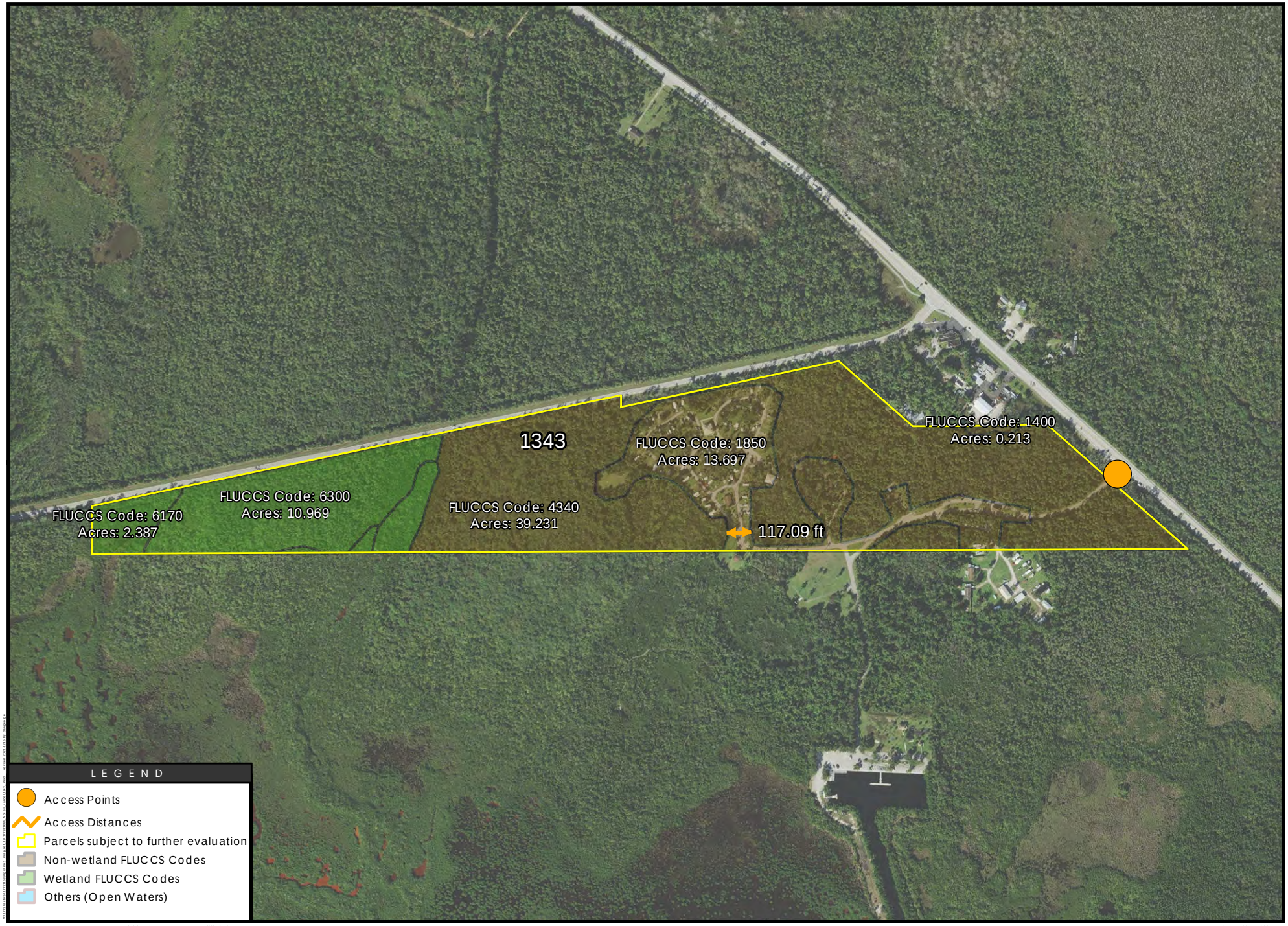

Stantec

Disclaimer: Stantec assumes no responsibility for data supplied in electronic format. The recipient accepts full responsibility for verifying the accuracy and completeness of the data. The recipient releases Stantec, its officers, employees, consultants and agents, from any and all claims arising in any way from the content or provision of the data.

Notes:
1. Coordinate System: NAD 1983StatePlane Florida East FIPS 0901 Feet
2. Source data: Collier County, SFWMD
3. Imagery: CCPA, 12/2021

PWWQ SITE ANALYSIS

ACCESS POINTS AND DISTANCES FOR PARCEL 1343

December 2021

Stantec Consulting Services Inc.
777 S. Harbour Island Blvd. Suite 600
Tampa, FL 33602
tel 813.223.9500
fax 813.223.0009

N

0 100 200
Feet

Prepared by: D.G. 12/16/21

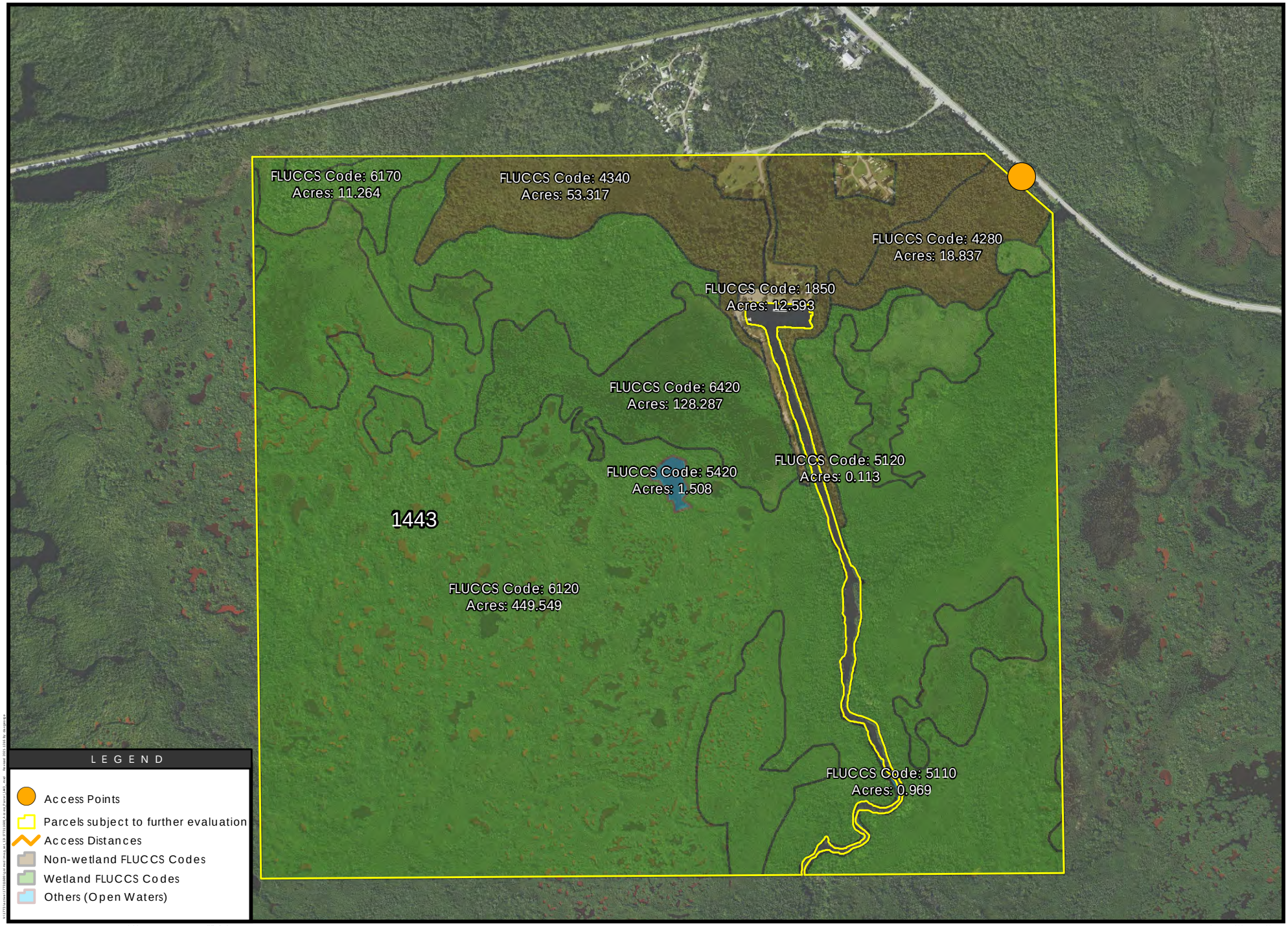

Disclaimer: Stantec assumes no responsibility for data supplied in electronic format. The recipient accepts full responsibility for verifying the accuracy and completeness of the data. The recipient releases Stantec, its officers, employees, consultants and agents, from any and all claims arising in any way from the content or provision of the data.
Notes:
1. Coordinate System: NAD 1983StatePlane Florida East FIPS 0901 Feet
2. Source data: Collier County, JPWMD
3. Imagery: CCPA, 12/2021

PWWQ SITE ANALYSIS

ACCESS POINTS AND DISTANCES FOR PARCEL 1443

December 2021

Stantec Consulting Services Inc.
777 S. Harbour Island Blvd. Suite 600
Tampa, FL 33602
tel 813.223.9500
fax 813.223.0009

N

0 200 400
Feet

Prepared by: D.G. 12/16/21

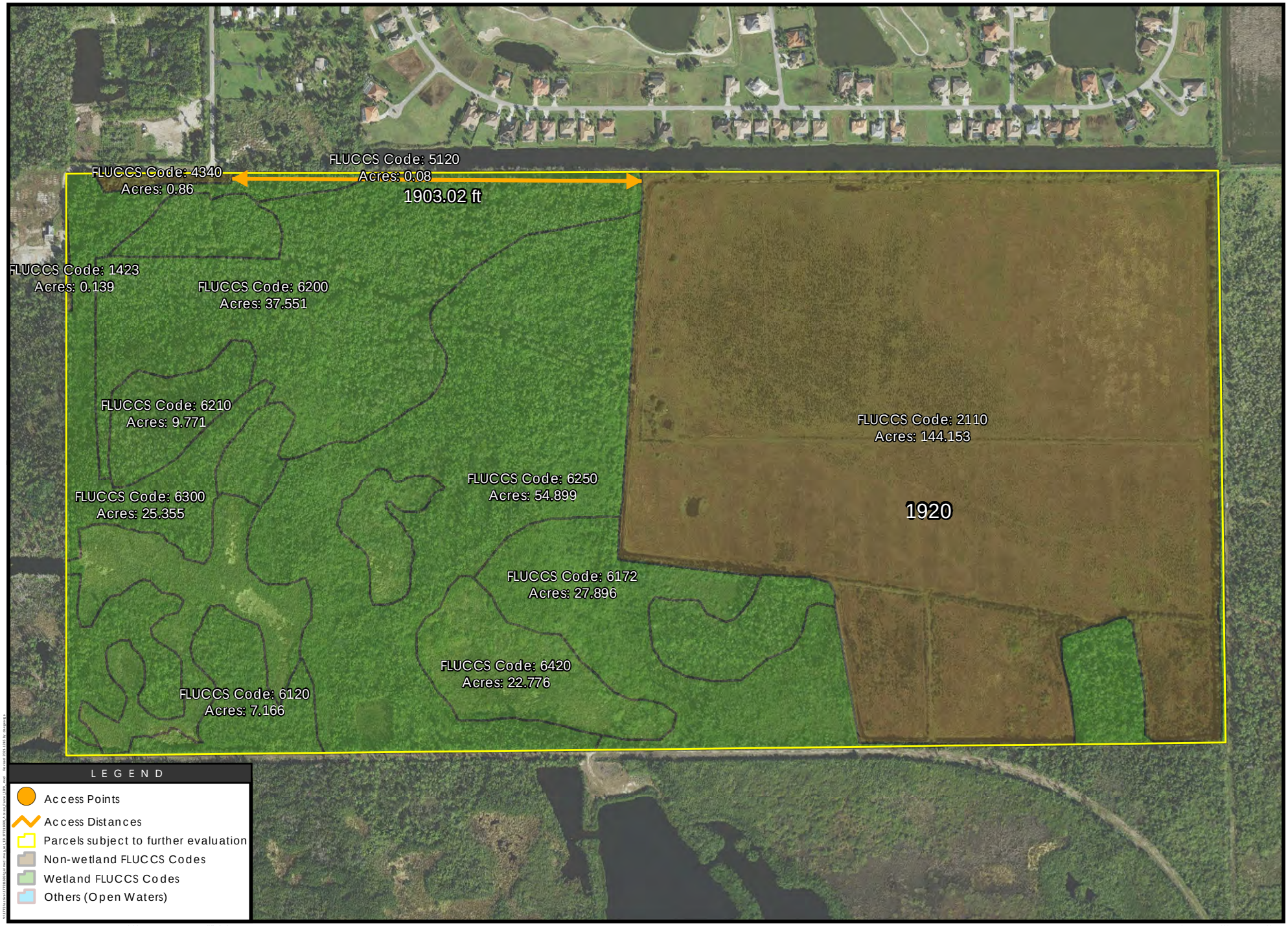

Stantec

Disclaimer: Stantec assumes no responsibility for data supplied in electronic format. The recipient accepts full responsibility for verifying the accuracy and completeness of the data. The recipient releases Stantec, its officers, employees, consultants and agents, from any and all claims arising in any way from the content or provision of the data.
Notes:
1. Coordinate System: NAD 1983StatePlane Florida East FIPS 0901 Feet
2. Source Data: Collier County, JPWMD
3. Imagery: CCPA, 12/2021

PWWQ SITE ANALYSIS

ACCESS POINTS AND DISTANCES FOR PARCEL 1920

December 2021

Stantec Consulting Services Inc.
777 S. Harbour Island Blvd. Suite 600
Tampa, FL 33602
tel 813.223.9500
fax 813.223.0009

N

0 200 400
Feet

Prepared by: D.G. 12/16/21

Appendix G LEGAL REVIEW DOCUMENTATION

MEMO

TO: Kyle Goodwin
Tim Hancock

FROM: Sarah E. Spector

DATE: December 14, 2021

RE: Property Analysis Summary

The following is a summary of the title reports reviewed for the forty six (46) parcels identified by Stantec and the South Florida Water Management District (the "District") as potential sites for the Picayune Strand Watershed Water Quality Project. This memorandum outlines the types of encumbrances found and also identifies areas where additional research may be needed to determine whether the encumbrance is still valid and/or whether it would prevent the District from using the property for its intended purpose.

Large Parcels

The encumbrances against Site IDs 803/1475, 1206/1207, 1260, 1321, 1474, and 1920 (the "Large Parcels") are each unique and a summary of each is provided in the attached memorandum titled "Large Parcel Property Analysis."

Site ID 803/1475 is subject to several oil, gas, and mineral right ("OGM") reservations. This is one of many parcels that is subject to such a reservation. For the time being, the reservation has been noted, but no further analysis has been performed as to whether the reserved rights are still valid and can be exercised by the party holding them. There is also a roadway easement over the southern sixty feet (60') of Parcel 1475 from the east side of US 41 to the east line of Section 21. The easement is contained in several documents, each of which is listed in the "Large Parcel Property Analysis" memorandum, and one such document enlarges the right to include roadway and utility uses, while one only grants a terminable license for use as a tomato road. This is the only parcel of all 46 reviewed that also recently had agreements recorded relative to this specific project. That is, a Perpetual Access Road and Maintenance Easement and Temporary Construction Easement in favor od the District were recently recorded in conjunction with the Picayune Strand Restoration Project.

Several documents relative to **Site ID 1206/1207** and **Site ID 1260** contain OGM reservations, each of which is summarized in the attached "Large Parcel Property Analysis" memorandum. The deeds conveying the properties also contain a restriction as to park use that reads as follows:

> The lands shall be held by Florida Board of Forestry and Parks only so long as said lands shall be embraced or included with a State public park to be known as Collier-Seminole State Park and maintained wholly by said Florida Board of Forestry and Parks, or other State Agency, or its proper officials.

The 99 year park lease currently in effect for these properties similarly conditions the use of the property by allowing the lessee to develop, improve, operate, maintain and otherwise manage said land for public outdoor recreational, park, historic, conservation and related purposes and provides lessee with the right to enter into further agreements or to sublease all or any part of the land so long as the agreement and/or sublease shall effectively carry out and further the general purposes herein described. While these restrictions have been noted, no additional research has been done to determine whether there is case law to suggest how courts have applied it previously. Accordingly, it may be that the park use restrictions may still allow the District to use the property for the project.

Finally, both properties are subject to State Highway Dedications and road right-of-way easements, which are also summarized in the "Large Parcel Property Analysis" memorandum.

The only encumbrance against **Site ID 1321** is an OGM reservation, though surface rights have been waived.

Site ID 1474 is subject to a roadway easement in favor of all current owners or abutting lands and the public over the north thirty feet (30'). It is also subject to restrictive covenants that were recorded as a condition of Army Corps of Engineers (ACOE) Permit Number 20001434. The specific restrictions are listed in full in the attached "Large Parcel Property Analysis" memorandum and should be reviewed before determining whether this is an appropriate site for the District's intended use.

Site ID 1920 is encumbered by two mortgages. The first of the mortgages includes clauses relative to the care and transfer of the premises, which may have an impact on use of the property for the intended purpose. The second mortgage refers to covenants in the loan agreement. However, the loan agreement is not a recorded document, so it is not possible to determine whether its provisions would impact the District's proposed use. The full citation of the referenced language is included in the section of the enclosed memorandum that addresses Site ID 1920. Both mortgages may encumber additional property and, as such, release of Site ID 1920 may be an option, but the title documents have not been reviewed to determine this.

Section 16 Parcels

All properties within Parcel Areas 6, 8, 9, and 10 (the "Section 16 Parcels") were originally owned by the State Board of Education of Florida. When conveying the property to Walter G. Sorokoty on January 28, 1958, the State Board of Education reserved for itself and its successors title to an undivided three-fourths of all phosphate, minerals, and metals, and title to an undivided one-half of all petroleum that may be in, on, or under the described land (collectively referred to hereinafter as "OGM rights"). This reservation was carried forward in the warranty deeds from Sorokoty to third parties (except as to Site ID 42), together with the following restrictions:

1. Reservation of a right-of-way easement for all the usual purposes of ingress and egress in and under the [West and/or East and in some cases South] 30 feet of the above described premises. The reservation shall run with the land and shall insure

to the benefit and use of the owner/s of said described premises and to the owners of the contiguous lands bordering and touching said right-of-way easement.

2. Said premises shall not be used for a junk yard, dumping ground or for the accumulation of garbage or foul smelling matter other nuisances which may be detrimental to the comfort, health or safety of the inhabitants of the surrounding community.

3. There shall not be removed from said premises any quantity of soil, which will lower the uniform grade of the property.

4. Said premises shall not be purchased or occupied by any person other than a member of the Caucasian race.

The foregoing was included in the deeds for all Section 16 Parcels. The location of the easement referenced in Item 1 above depended upon the location of the parcel, as the purpose was to create access to all parcels within Section 16, though it should be noted that each title report for the Section 16 Parcels includes a notation that lack of access may be an issue. The specific location of the easement for each parcel can be found in the individual Parcel Area Property Analysis memorandums attached hereto, each of which contain the specific encumbrances applicable to the individually listed parcels.

Each of the title reports for the Section 16 parcels also contained reference to an easement from Sorokoty to Barron Collier, Jr. over the West 30 feet, the South 30 feet and the East 30 feet of Section 16, Township 51 South, Range 27 East for a perpetual right-of-way of necessity of egress and ingress. However, the easement only affects those parcels that are located on the western, eastern, and southern boundaries of Section 16. For purposes of this analysis, the easement to Collier only impacts the parcels with the following Site IDs: 180 (east), 222 (east), 245 (east), 361 (east), 398 (east), 480 (east and south), and 515 (south). The easement contains language that provides that the easement area may be used only for the purpose stated, with the authority to improve and responsibility to maintain retained by Sorokoty.

Separate from the reservation of OGM rights, the grant of easement, and the restrictions discussed above, there are a few additional encumbrances that only apply to specific parcels:

1. Site ID 75 is also subject to:

   (a) A Lee County Electric Cooperative (LCEC) easement over the south six feet (6') to construct, operate and maintain single poles and lines for the transmission and distribution of electricity and communications facilities, including other poles, guys, anchors, footings, ground connections, attachments, fixtures, equipment and accessories above or below ground as necessary or desirable in connection therewith. The easement further provides that the parties agree that no trees other than citrus trees and no buildings or structures other than fences will be located or constructed within the bounds of said right-of-way by the grantor, their heirs and

assigns. The grantors, however, reserved the right to use said right-of-way for general farming, citrus grove, or pasture purposes.

(b) A LCEC easement over the easterly eight feet (8') of the westerly thirty eight feet (38') and northerly eight feet (8') to be used for the construction, operation, and maintenance of one or more overhead and underground electric distribution lines, including, but not limited to, wires, poles, cables, conduits, anchors, guys, and roads, trails, and equipment associated therewith, attachments and appurtenant equipment for fiber optic telecommunications and television purposes.

2. Site ID 109 is also subject to a LCEC easement over the north six feet (6') to construct, operate and maintain single poles and lines for the transmission and distribution of electricity and communications facilities, including other poles, guys, anchors, footings, ground connections, attachments, fixtures, equipment and accessories above or below ground as necessary or desirable in connection therewith. This easement contains the same language relative to use of the easement area as that identified in Item 1(a) above for Site ID 75.

3. Site ID 245 is subject to a mortgage in favor of Mary Kaczynski.

4. Site ID 301 is subject to a mortgage in favor of Lake Michigan Credit Union.

5. Site ID 393 is subject to a Judgment/Certificate of Delinquency for amounts owed by Jose A. Lara. The specific property is not mentioned in the Judgement but applies to all property owned by Jose A. Lara. The deed for Site ID 393 refers to the grantee as Jose Lara, so it may not be the same individual.

6. Site ID 395 is subject to a mortgage in favor of Finley Fryer.

7. Site ID 417 is subject to:

(a) Mortgage in favor of Victor Meza and Norma A. Lemus.

(b) Final Summary Judgment against Flabia Izquierdo.

(c) Default Final Judgment against Flabia Izquierdo.

(d) Notice of Lien against Jose Carlos Terra Izquierdo. As with the Judgment mentioned in Item 4 above, the party to the Notice of Lien and the property owner may not be same.

8. Site ID 515 is subject to a Federal Tax Lien against Fabian Marin.

In addition to the foregoing, it should be noted that, pursuant to the Collier County Property Appraiser property information and the Collier County Property Appraiser's aerial, Site ID 245 is not vacant.

Given the age of the covenants recorded in the Sorokoty deeds, it is possible that some may have been extinguished by the Marketable Record Title Act found in Chapter 712, Florida Statutes. However, this has not been analyzed during the initial review of the title reports.

17572271 _1

MEMO

TO: Kyle Goodwin
Tim Hancock

FROM: Sarah E. Spector

DATE: December 8, 2021

RE: Property Analysis

1. Site ID 803/1475 (Parcel ID 00770120003)

A. OGM Reservations

i. March 5, 1975 Deed from Barron Collier, Jr., et al to Natica Corporation (O.R. Book 613, Page 730)

ii. September 3, 1975 Easement from Natica Corporation to A. Duda & Sons (O.R. Book 629, Page 122) – Carries forward rights reserved in O.R. 613 PG 730

iii. October 23, 1975 Deed from Natica Corporation to West Florida Agro, Ltd. (O.R. Book 633, Page 1219) – Carries forward rights reserved in O.R. 613 PG 730

iv. August 25, 2010 Notice of Interest in Land (O.R. Book 4598, Page 2925) – Preserving rights reserved in O.R. Book 613, Page 730

B. Roadway Easement over the southern 60' of Parcel 1475 from east side of US 41 to east line of Section 21

i. September 3, 1975 Easement from Natica Corporation to A. Duda & Sons (O.R. Book 629, Page 122)

ii. October 23, 1975 Deed from Natica Corporation to West Florida Agro, Ltd. (O.R. Book 633, Page 1219)

iii. July 26, 1991 Easement from Florida Farm Development Co., Ltd. and West Florida Agro to A. Duda & Sons – Grant of easement for roadway and utilities not intended to modify #6 OR 629, PG 122 (O.R. Book 1635, Page 1305)

iv. July 26, 1991 License Agreement from Florida Farm Development Co., Ltd. and West Florida Agro to A. Duda & Sons – Grant of license for tomato

road not intended to modify #6 OR 629, PG 122 (O.R. Book 1635, Page 1312)

v. August 28, 1996 Easement from A. Duda & Sons to Board of Trustees of the Internal Improvement Fund (O.R. Book 2220, Page 572)

C. Perpetual Access Road and Maintenance Easement over 40' strip that runs along the diagonal of the small triangular piece east of 41 – July 24, 2020 Easement from WFA Land Co. to SFWMD for vehicular and pedestrian access, ingress and egress, and road maintenance purposes for construction, operation, effectuation or maintenance of SFWMD's Picayune Strand Restoration Project (O.R. Book 5799, Page 1227)

D. Temporary Construction Easement over .9 acre parcel – July 24, 2020 Easement from WFA Land Co. to SFWMD for non-exclusive use of, and access, ingress and egress over, across and through the Property for (i) equipment and materials staging and storage and (ii) daily and overnight parking of vehicles associated with Grantee's Picayune Strand Restoration project (O.R. Book 5799, Page 1400)

2. Site ID 1206/1207 (Parcel ID 00774880006)

A. OGM Reservation

i. December 3, 1940 Oil, gas, and sulfur lease from Humble Oil & Refining Company to Peninsular Oil & Refining Company (Deed Book 9, Page 560)

ii. June 1, 1944 Warranty Deed from Lee County Land Company to Florida Board of Forestry and Parks (Deed Book 12, Page 88)

iii. December 30, 1976 Notice of Claim recorded by The Collier Company (O.R. Book 672, Page 1334) – Claims rights reserved in Deed Book 12, Page 88

iv. July 26, 2010 Notice of Interest recorded Barron Collier Resources, LLLP and Collier Land Holdings, Ltd. (O.R. Book 4587, Page 3167) – Claims rights reserved in Deed Book 12, Page 88

B. Park Restriction – June 1, 1944 Warranty Deed from Lee County Land Company to Florida Board of Forestry and Parks (Deed Book 12, Page 88)

The lands shall be held by Florida Board of Forestry and Parks only so long as said lands shall be embraced or included with a State public park to be known as Collier-Seminole State Park and maintained wholly by said Florida Board of Forestry and Parks, or other State Agency, or its proper officials.

C. Park Lease – January 23, 1968 99 Year Lease between Trustees of the Internal Improvement Fund of the State of Florida and the Florida Board of Parks and Historic Memorials

Allows lessee to develop, improve, operate, maintain and otherwise manage said land for public outdoor recreational, park, historic, conservation and related purposes and provides lessee with the right to enter into further agreements or to sublease all or any part of the land so long as the agreement and/or sublease shall effectively carry out and further the general purposes herein described

D. State Highway Dedication over 22.1 acres for widering of State Road 90 (legal description illegible) – October 1958 Resolution by Florida Board of Parks and Historic Memorials (O.R. Book 32, Page 376)

E. Road Right-of-Way Easement over .14 acre parcel tied to and subject to terms of Park Lease – January 28, 1974 Easement from State of Florida Department of Natural Resources, Division of Recreation and Parks to Board of County Commissioners of Collier County (O.R. Book 579, Page 519)

3. Site ID 1260 (Parcel ID 00774640000)

A. OGM Reservation

i. December 3, 1940 Oil, gas, and sulfur lease from Humble Oil & Refining Company to Peninsular Oil & Refining Company (Deed Book 9, Page 560)

ii. June 1, 1944 Warranty Deed from Collier County to Florida Board of Forestry and Parks (Deed Book 12, Page 86)

iii. June 1, 1944 Warranty Deed from Lee County Land Company to Florida Board of Forestry and Parks (Deed Book 12, Page 88)

iv. December 30, 1976 Notice of Claim recorded by The Collier Company (O.R. Book 672, Page 1334) – Claims rights reserved in Deed Book 12, Page 88

v. July 26, 2010 Notice of Interest recorded Barron Collier Resources, LLLP and Collier Land Holdings, Ltd. (O.R. Book 4587, Page 3167) – Claims rights reserved in Deed Book 12, Page 88

B. Park Restriction – The lands shall be held by Florida Board of Forestry and Parks only so long as said lands shall be embraced or included with a State public park to be known as Collier-Seminole State Park and maintained wholly by said Florida Board of Forestry and Parks, or other State Agency, or its proper officials.

i. June 1, 1944 Warranty Deed from Collier County to Florida Board of Forestry and Parks (Deed Book 12, Page 86)

ii. June 1, 1944 Warranty Deed from Lee County Land Company to Florida Board of Forestry and Parks (Deed Book 12, Page 88)

C. Park Lease – January 23, 1968 99 Year Lease between Trustees of the Internal Improvement Fund of the State of Florida and the Florida Board of Parks and Historic Memorials

Allows lessee to develop, improve, operate, maintain and otherwise manage said land for public outdoor recreational, park, historic, conservation and related purposes and provides lessee with the right to enter into further agreements or to sublease all or any part of the land so long as the agreement and/or sublease shall effectively carry out and further the general purposes herein described

D. State Highway Dedication of that part of the S 909' as measured along the South boundary of the existing Tamiami Trail (SR 90) of SE 1/4 of SE 1/4 of Section 27 lying each side of and within certain tabulated distances or widths as measured at right angles for widering of State Road 90 – June 22, 1954 Resolution by Florida Board of Parks and Historic Memorials (O.R. Book 34, Page 236)

E. State Highway Dedication over 22.1 acres for widering of State Road 90 (legal description illegible) – October 1958 Resolution by Florida Board of Parks and Historic Memorials (O.R. Book 32, Page 376)

F. Utility Easement over that portion of Section 27 South of State Road 92 and South of U.S. Hwy. 41, less that parcel of land described in DB 12, page 88 less a parcel in DB 29, page 257 – November 24, 1975 Easement from State of Florida Department of Natural Resources, Division of Recreation and Parks to LCEC

4. Site ID 1321 (Parcel ID 00774760003)

A. OGM Reservation

i. June 15, 1993 Deed from Harold S. Lynton, Lamar Gable and Juliet C. Sproul, as Trustees under the Trust created for the benefit of Juliet C. Sproul, to Harold S. Lynton, Juliet C. Sproul, and Katherine G. Sproul (O.R. Book 1838, Page 797) – surface rights released by Waiver recorded at O.R. Book 2315, Page 1455

5. Site ID 1474 (Parcel ID 00774920005)

A. Roadway Easement over north 30’ in favor of all current owners or abutting lands and the public – April 1, 1968 Deed from Evernia Corporation to William T. Morrison (O.R. Book 273, Page 202)

B. Restrictive Covenants pursuant to ACOE Permit 20001434 – April 20, 2004 Declaration of Restrictive Covenants recorded by Raymond H. Smela, as Managing Member of RJS, LLC (O.R. Book 3548, Page 1939)

Restrictions in place except for restoration, creation, enhancement, maintenance and monitoring activities, or surface water management improvements, which are permitted or required by the Permit, as may, from time to time, by modified:

i. Construction or placing of buildings, roads, signs, billboards or other advertising, utilities, or other structures on or above the ground;

ii. Dumping or placing of soil or other substance or material as landfill, or dumping or placing of trash, waste, or unsightly or offensive materials;

iii. Removal or destruction of trees, shrubs, or other vegetation, except for the removal of exotic or nuisance vegetation in accordance with an approved maintenance plan;

iv. Excavation, dredging, or removal of loam, peat, gravel, soil, rock, or other material substance in such manner as to affect the surface;

v. Surface use except for purposes that permit the land or water area to remain in its natural condition;

vi. Activities detrimental to drainage, flood control, water conservation, erosion control, soil conservation, or fish and wildlife, habitat preservation including, but not limited to, ditching, diking and fencing;

vii. Acts or uses detrimental to such aforementioned retention of land or water areas;

viii. Acts or uses, which are detrimental to the preservation of any features or aspects of the Property having historical or archaeological significance.

The perimeter of the Property shall at all times be plainly marked by permanent signs saying, "Protect Natural Area," or by an equivalent, permanent marking system.

6. Site ID 1920 (Parcel ID 00774960007)

A. Mortgages

i. July 20, 1999 Mortgage and Security Agreement (O.R. Book 2573, Page 1490)

Section 6 Care of Premises – Mortgagor shall maintain, preserve, protect and keep in good order and condition, the Mortgaged Premises and from time to time shall make all necessary or appropriate repairs, replacements

and improvements thereto. Mortgagor will commit or permit no waste thereon and will do or permit no act by which the Mortgaged Premises will become less valuable. Mortgagor shall not remove, transfer, sell or dispose of any portion of the Mortgaged Premises including fill dirt, shell, topsoil, trees or other landscaping except pursuant to construction plans approved by Mortgagee. In the event that the Mortgaged Premises or any part thereof shall be damaged or destroyed by fire or other casualty, Mortgagor shall immediately notify Mortgagee in writing of such damage or destruction. Upon the direction of Mortgagee, Mortgagor shall, at its sole cost and expense, commence and diligently continue to restore, repair, replace, rebuild or alter the Mortgaged Premises as nearly as possible to its value, condition and character immediately prior to such damage or destruction provided that the insurance proceeds are made available to Mortgagor for such purposes.

Section 9 No Transfer – Without the prior written consent of Mortgagee in each instance, Mortgagor will abstain from and will not cause or permit, whether voluntarily or by operation of law, and whether directly or indirectly: (a) any transfer of title to or legal or beneficial interest in the Mortgaged Premises or any part thereof, or (b) any change in the equity ownership (direct or indirect) of Mortgagor or any venturer of Mortgagor.

Section 12 Leases and Purchase Agreements – Mortgagor agrees not to enter into any leases or agreements to lease all or part of the Mortgaged Premises without the prior written consent of Mortgagee.

ii. September 2, 2011 Amended, Restated and Consolidated Mortgage, Assignment of Rents, Security Agreement and Fixture Filing (O.R. Book 4721, Page 1642)

Section 2.5 Leasing – Mortgagor shall not lease the Property or any part of it expect strictly in accordance with the terms of the Loan Agreement.

Article 5 – Mortgage is subject to terms and covenants contained in Loan Agreement, which is not a recorded document.

MEMO

TO: Kyle Goodwin
Tim Hancock

FROM: Sarah E. Spector

DATE: December 8, 2021

RE: Parcel Area 6 Property Analysis

1. Site ID 41 (Parcel ID 00756880008)

A. OGM Reservation in January 28, 1958 Deed from State Board of Education of Florida to Walter G. Sorokoty, Trustee (O.R. Book 20, Page 139)

B. Restrictions in March 8, 1962 Warranty Deed from Walter G. Sorokoty, Trustee and Individually, joined by spouse, Irene Sorokoty, to Welkin-Florida, Inc. (O.R. Book 104, Page 353)

i. Reservation of a right-of-way easement for all the usual purposes of ingress and egress in and under the West 30 feet of the above described premises. The reservation shall run with the land and shall insure to the benefit and use of the owner/s of said described premises and to the owners of the contiguous lands bordering and touching said right-of-way easement.

ii. Said premises shall not be used for a junk yard, dumping ground or for the accumulation of garbage or foul smelling matter other nuisances which may be detrimental to the comfort, health or safety of the inhabitants of the surrounding community.

iii. There shall not be removed from said premises any quantity of soil, which will lower the uniform grade of the property.

iv. Said premises shall not be purchased or occupied by any person other than a member of the Caucasian race.

v. Reservation by the State Board of Education of Florida, and their successors, title to an undivided three-fourths of all Phosphate, minerals and metals, and title to an undivided one-half of all petroleum that may be in, on or under the above described land, with the privilege to mine and develop the same

C. Right-of-way easement for all the usual purposes of ingress and egress in and under the West 30 feet

i. March 8, 1962 Warranty Deed from Walter G. Sorokoty, Trustee and Individually, joined by spouse, Irene Sorokoty, to Welkin-Florida, Inc. (O.R. Book 104, Page 353)

ii. April 10, 1970 Warranty Deed from J. Wells Kinkaid, Robert W. Kinkaid, and John W. Kinkaid, Jr., as Trustees in dissolution of Welkin-Florida, Inc., to Welkin Farms No. 3, Inc. (O.R. Book 351, Page 157)

iii. March 2, 1981 Quit Claim Deed from Welkin Farms No. 3, Inc. to Jeannette E. Kinkaid, Trustee, Kinkaid Heirs (O.R. Book 913, Page 1422)

iv. September 16, 1988 Warranty Deed from Jeannette E. Kinkaid, individually and as Trustee for Kinkaid Heirs to John W. Kinkaid, Jr., Scott W. Kinkaid, and Robert W. Kinkaid (O.R. Book 1386, Page 2316)

v. September 20, 1988 Warranty Deed from Jeannette E. Kinkaid and John W. Kinkaid, Jr., as surviving members of the Board of Directors of Welkin Farms No. 3, Inc., to Jeannette E. Kinkaid, John W. Kinkaid, Jr., Scott W. Kinkaid, and Robert W. Kinkaid (O.R. Book 1386, Page 2318)

vi. January 18, 1990 Certificate of Title issued to George E. Mrdeza and Janet E. Mrdeza (O.R. Book 1503, Page 1376)

vii. August 22, 1990 Amended Certificate of Title issued to George E. Mrdeza and Janet E. Mrdeza (O.R. Book 1554, Page 810)

viii. July 6, 1990 Warranty Deed from George E. Mrdeza and Janet E. Mrdeza to Jeannette E. Kinkaid (O.R. Book 1544, Page 323)

2. Site ID 42 (Parcel ID 00751480005)

A. OGM Reservation in January 28, 1958 Deed from State Board of Education of Florida to Walter G. Sorokoty, Trustee (O.R. Book 20, Page 139)

3. Site ID 75 (Parcel ID 00759200009)

A. OGM Reservation in January 28, 1958 Deed from State Board of Education of Florida to Walter G. Sorokoty, Trustee (O.R. Book 20, Page 139)

B. Restrictions in January 10, 1964 Warranty Deed from Walter G. Sorokoty, Trustee and Individually, joined by spouse, Irene Sorokoty, to Adelee R. Lutz (O.R. Book 159, Page 137)

i. Reservation of a right-of-way easement for all the usual purposes of ingress and egress in and under the West 30 feet of the above described premises. The reservation shall run with the land and shall insure to the benefit and

use of the owner/s of said described premises and to the owners of the contiguous lands bordering and touching said right-of-way easement.

ii. Said premises shall not be used for a junk yard, dumping ground or for the accumulation of garbage or foul smelling matter other nuisances which may be detrimental to the comfort, health or safety of the inhabitants of the surrounding community.

iii. There shall not be removed from said premises any quantity of soil, which will lower the uniform grade of the property.

iv. Said premises shall not be purchased or occupied by any person other than a member of the Caucasian race.

v. Reservation by the State Board of Education of Florida, and their successors, title to an undivided three-fourths of all Phosphate, minerals and metals, and title to an undivided one-half of all petroleum that may be in, on or under the above described land, with the privilege to mine and develop the same

C. Right-of-way easement for all the usual purposes of ingress and egress in and under the West 30 feet – January 10, 1964 Warranty Deed from Walter G. Sorokoty, Trustee and Individually, joined by spouse, Irene Sorokoty, to Adelee R. Lutz (O.R. Book 159, Page 137)

D. Easement over South 6' to construct, operate and maintain single poles and lines for the transmission and distribution of electricity and communications facilities, including other poles, guys, anchors, footings, ground connections, attachments, fixtures, equipment and accessories above or below ground as necessary or desirable in connection therewith – March 23, 1972 Easement to Lee County Electric Cooperative (O.R. Book 444, Page 387)

Grantors agree that no trees other than citrus trees and no buildings or structures other than fences will be located or constructed within the bounds of said right-of-way by the grantor, herein, their heirs and assigns. The grantors, however, reserve the right to use said right-of-way for general farming, citrus grove, or pasture purposes.

E. Perpetual Right-of-Way Easement over easterly 8' of the Westerly 38' and Northerly 8' to be used for the construction, operation, and maintenance of one or more overhead and underground electric distribution lines, including, but not limited to, wires, poles, cables, conduits, anchors, guys, and roads, trails, and equipment associated therewith, attachments and appurtenant equipment for fiber optic telecommunications and television purposes – October 19, 2005 Easement to Lee County Electric Cooperative (O.R. Book 3941, Page 876)

4. Site ID 109 (Parcel ID 00759520006)

A. OGM Reservation in January 28, 1958 Deed from State Board of Education of Florida to Walter G. Sorokoty, Trustee (O.R. Book 20, Page 139)

B. Restrictions in November 24, 1964 Warranty Deed from Walter G. Sorokoty, Trustee and Individually, joined by spouse, Irene Sorokoty, to Elaine H. Rosenwinkel (O.R. Book 179, Page 371)

i. Reservation of a right-of-way easement for all the usual purposes of ingress and egress in and under the West 30 feet of the above described premises. The reservation shall run with the land and shall insure to the benefit and use of the owner/s of said described premises and to the owners of the contiguous lands bordering and touching said right-of-way easement.

ii. Said premises shall not be used for a junk yard, dumping ground or for the accumulation of garbage or foul smelling matter other nuisances which may be detrimental to the comfort, health or safety of the inhabitants of the surrounding community.

iii. There shall not be removed from said premises any quantity of soil, which will lower the uniform grade of the property.

iv. Said premises shall not be purchased or occupied by any person other than a member of the Caucasian race.

v. Reservation by the State Board of Education of Florida, and their successors, title to an undivided three-fourths of all Phosphate, minerals and metals, and title to an undivided one-half of all petroleum that may be in, on or under the above described land, with the privilege to mine and develop the same

C. Right-of-way easement for all the usual purposes of ingress and egress in and under the West 30 feet – November 24, 1964 Warranty Deed from Walter G. Sorokoty, Trustee and Individually, joined by spouse, Irene Sorokoty, to Elaine H. Rosenwinkel (O.R. Book 179, Page 371)

D. Easement over North 6' to construct, operate and maintain single poles and lines for the transmission and distribution of electricity and communications facilities, including other poles, guys, anchors, footings, ground connections, attachments, fixtures, equipment and accessories above or below ground as necessary or desirable in connection therewith – March 23, 1972 Easement to Lee County Electric Cooperative (O.R. Book 444, Page 386)

Grantors agree that no trees other than citrus trees and no buildings or structures other than fences will be located or constructed within the bounds of said right-of-

way by the grantor, herein, their heirs and assigns. The grantors, however, reserve the right to use said right-of-way for general farming, citrus grove, or pasture purposes.

5. Site ID 111 (Parcel ID 00758240002)

A. OGM Reservation in January 28, 1958 Deed from State Board of Education of Florida to Walter G. Sorokoty, Trustee (O.R. Book 20, Page 139)

B. Restrictions in May 9, 1962 Warranty Deed from Walter G. Sorokoty, Trustee and Individually, joined by spouse, Irene Sorokoty, to Hugh G. Dent, Jr. and Marie W. Dent (O.R. Book 109, Page 511); carried forward in May 18, 2007Warranty Deed from Marie W. Dent aka Marie Weaver Dent, an unremarried widow to Hugh Gilbert Dent, III, as Trustee of the Marie Weaver Dent Revocable Living Trust dated May 18, 2007 (O.R. Book 4232, Page 3714)

i. Reservation of a right-of-way easement for all the usual purposes of ingress and egress in and under the East 30 feet of the above described premises. The reservation shall run with the land and shall insure to the benefit and use of the owner/s of said described premises and to the owners of the contiguous lands bordering and touching said right-of-way easement.

ii. Said premises shall not be used for a junk yard, dumping ground or for the accumulation of garbage or foul smelling matter other nuisances which may be detrimental to the comfort, health or safety of the inhabitants of the surrounding community.

iii. There shall not be removed from said premises any quantity of soil, which will lower the uniform grade of the property.

iv. Said premises shall not be purchased or occupied by any person other than a member of the Caucasian race.

v. Reservation by the State Board of Education of Florida, and their successors, title to an undivided three-fourths of all Phosphate, minerals and metals, and title to an undivided one-half of all petroleum that may be in, on or under the above described land, with the privilege to mine and develop the same

C. Right-of-way easement for all the usual purposes of ingress and egress in and under the East 30 feet – May 9, 1962 Warranty Deed from Walter G. Sorokoty, Trustee and Individually, joined by spouse, Irene Sorokoty, to Hugh G. Dent, Jr. and Marie W. Dent (O.R. Book 109, Page 511)

6. Site ID 141 (Parcel ID 00757200001)

A. OGM Reservation in January 28, 1958 Deed from State Board of Education of Florida to Walter G. Sorokoty, Trustee (O.R. Book 20, Page 139)

B. Restrictions in January 19, 1962 Warranty Deed from Walter G. Sorokoty, Trustee and Individually, joined by spouse, Irene Sorokoty, to James M. Dunne and Agatha Dunne (O.R. Book 102, Page 131)

i. Reservation of a right-of-way easement for all the usual purposes of ingress and egress in and under the West 30 feet of the above described premises. The reservation shall run with the land and shall insure to the benefit and use of the owner/s of said described premises and to the owners of the contiguous lands bordering and touching said right-of-way easement.

ii. Said premises shall not be used for a junk yard, dumping ground or for the accumulation of garbage or foul smelling matter other nuisances which may be detrimental to the comfort, health or safety of the inhabitants of the surrounding community.

iii. There shall not be removed from said premises any quantity of soil, which will lower the uniform grade of the property.

iv. Said premises shall not be purchased or occupied by any person other than a member of the Caucasian race.

v. Reservation by the State Board of Education of Florida, and their successors, title to an undivided three-fourths of all Phosphate, minerals and metals, and title to an undivided one-half of all petroleum that may be in, on or under the above described land, with the privilege to mine and develop the same

C. Right-of-way easement for all the usual purposes of ingress and egress in and under the West 30 feet – January 19, 1962 Warranty Deed from Walter G. Sorokoty, Trustee and Individually, joined by spouse, Irene Sorokoty, to James M. Dunne and Agatha Dunne (O.R. Book 102, Page 131)

7. Site ID 143 (Parcel ID 00759440005)

A. OGM Reservation in January 28, 1958 Deed from State Board of Education of Florida to Walter G. Sorokoty, Trustee (O.R. Book 20, Page 139)

B. Restrictions in May 12, 1964 Warranty Deed from Walter G. Sorokoty, Trustee and Individually, joined by spouse, Irene Sorokoty, to Paul E. Brown (O.R. Book 167, Page 592); carried forward in April 30, 1980 Warranty Deed from Paul E. Brown to Ralph J. Hubble and Faye H. Hubble (O.R. Book 873, Page 1702)

i. Reservation of a right-of-way easement for all the usual purposes of ingress and egress in and under the East 30 feet of the above described premises. The reservation shall run with the land and shall insure to the benefit and use of the owner/s of said described premises and to the owners of the contiguous lands bordering and touching said right-of-way easement.

ii. Said premises shall not be used for a junk yard, dumping ground or for the accumulation of garbage or foul smelling matter other nuisances which may be detrimental to the comfort, health or safety of the inhabitants of the surrounding community.

iii. There shall not be removed from said premises any quantity of soil, which will lower the uniform grade of the property.

iv. Said premises shall not be purchased or occupied by any person other than a member of the Caucasian race.

v. Reservation by the State Board of Education of Florida, and their successors, title to an undivided three-fourths of all Phosphate, minerals and metals, and title to an undivided one-half of all petroleum that may be in, on or under the above described land, with the privilege to mine and develop the same

C. Right-of-way easement for all the usual purposes of ingress and egress in and under the East 30 feet – May 12, 1964 Warranty Deed from Walter G. Sorokoty, Trustee and Individually, joined by spouse, Irene Sorokoty, to Paul E. Brown (O.R. Book 167, Page 592)

8. Site ID 209 (Parcel ID 00756600000)

A. OGM Reservation in January 28, 1958 Deed from State Board of Education of Florida to Walter G. Sorokoty, Trustee (O.R. Book 20, Page 139)

B. Restrictions in March 8, 1962 Warranty Deed from Walter G. Sorokoty, Trustee and Individually, joined by spouse, Irene Sorokoty, to Marie Smith or Frank P. Smith (O.R. Book 104, Page 595)

i. Reservation of a right-of-way easement for all the usual purposes of ingress and egress in and under the East 30 feet of the above described premises. The reservation shall run with the land and shall insure to the benefit and use of the owner/s of said described premises and to the owners of the contiguous lands bordering and touching said right-of-way easement.

ii. Said premises shall not be used for a junk yard, dumping ground or for the accumulation of garbage or foul smelling matter other nuisances which may

be detrimental to the comfort, health or safety of the inhabitants of the surrounding community.

iii. There shall not be removed from said premises any quantity of soil, which will lower the uniform grade of the property.

iv. Said premises shall not be purchased or occupied by any person other than a member of the Caucasian race.

v. Reservation by the State Board of Education of Florida, and their successors, title to an undivided three-fourths of all Phosphate, minerals and metals, and title to an undivided one-half of all petroleum that may be in, on or under the above described land, with the privilege to mine and develop the same

C. Right-of-way easement for all the usual purposes of ingress and egress in and under the East 30 feet – March 8, 1962 Warranty Deed from Walter G. Sorokoty, Trustee and Individually, joined by spouse, Irene Sorokoty, to Marie Smith or Frank P. Smith (O.R. Book 104, Page 595)

MEMO

TO: Kyle Goodwin
Tim Hancock

FROM: Sarah E. Spector

DATE: December 10, 2021

RE: Parcel Area 8 Property Analysis

1. Site ID 45 (Parcel ID 00756680004)

A. OGM Reservation in January 28, 1958 Deed from State Board of Education of Florida to Walter G. Sorokoty, Trustee (O.R. Book 20, Page 139)

B. Restrictions in March 8, 1962 Warranty Deed from Walter G. Sorokoty, Trustee and Individually, joined by spouse, Irene Sorokoty, to Rose M. Winters (O.R. Book 104, Page 339)

i. Reservation of a right-of-way easement for all the usual purposes of ingress and egress in and under the West 30 feet of the above described premises. The reservation shall run with the land and shall insure to the benefit and use of the owner/s of said described premises and to the owners of the contiguous lands bordering and touching said right-of-way easement.

ii. Said premises shall not be used for a junk yard, dumping ground or for the accumulation of garbage or foul smelling matter other nuisances which may be detrimental to the comfort, health or safety of the inhabitants of the surrounding community.

iii. There shall not be removed from said premises any quantity of soil, which will lower the uniform grade of the property.

iv. Said premises shall not be purchased or occupied by any person other than a member of the Caucasian race.

v. Reservation by the State Board of Education of Florida, and their successors, title to an undivided three-fourths of all Phosphate, minerals and metals, and title to an undivided one-half of all petroleum that may be in, on or under the above described land, with the privilege to mine and develop the same

C. Right-of-way easement for all the usual purposes of ingress and egress in and under the West 30 feet – March 8, 1962 Warranty Deed from Walter G. Sorokoty, Trustee

and Individually, joined by spouse, Irene Sorokoty, to Rose M. Winters (O.R. Book 104, Page 339)

2. Site ID 78 (Parcel ID 00756520009)

A. OGM Reservation in January 28, 1958 Deed from State Board of Education of Florida to Walter G. Sorokoty, Trustee (O.R. Book 20, Page 139)

B. Restrictions in August 21, 1961 Warranty Deed from Walter G. Sorokoty, Trustee and Individually, joined by spouse, Irene Sorokoty, to Gabriel H. Luff (O.R. Book 98, Page 201)

i. Reservation of a right-of-way easement for all the usual purposes of ingress and egress in and under the West 30 feet of the above described premises. The reservation shall run with the land and shall insure to the benefit and use of the owner/s of said described premises and to the owners of the contiguous lands bordering and touching said right-of-way easement.

ii. Said premises shall not be used for a junk yard, dumping ground or for the accumulation of garbage or foul smelling matter other nuisances which may be detrimental to the comfort, health or safety of the inhabitants of the surrounding community.

iii. There shall not be removed from said premises any quantity of soil, which will lower the uniform grade of the property.

iv. Said premises shall not be purchased or occupied by any person other than a member of the Caucasian race.

v. Reservation by the State Board of Education of Florida, and their successors, title to an undivided three-fourths of all Phosphate, minerals and metals, and title to an undivided one-half of all petroleum that may be in, on or under the above described land, with the privilege to mine and develop the same

C. Right-of-way easement for all the usual purposes of ingress and egress in and under the West 30 feet – August 21, 1961 Warranty Deed from Walter G. Sorokoty, Trustee and Individually, joined by spouse, Irene Sorokoty, to Gabriel H. Luff (O.R. Book 98, Page 201)

3. Site ID 112 (Parcel ID 00759600007)

A. OGM Reservation in January 28, 1958 Deed from State Board of Education of Florida to Walter G. Sorokoty, Trustee (O.R. Book 20, Page 139)

B. Restrictions in August 21, 1961 Warranty Deed from Walter G. Sorokoty, Trustee and Individually, joined by spouse, Irene Sorokoty, to Gabriel H. Luff (O.R. Book 98, Page 201)

i. Reservation of a right-of-way easement for all the usual purposes of ingress and egress in and under the West 30 feet of the above described premises. The reservation shall run with the land and shall insure to the benefit and use of the owner/s of said described premises and to the owners of the contiguous lands bordering and touching said right-of-way easement.

ii. Said premises shall not be used for a junk yard, dumping ground or for the accumulation of garbage or foul smelling matter other nuisances which may be detrimental to the comfort, health or safety of the inhabitants of the surrounding community.

iii. There shall not be removed from said premises any quantity of soil, which will lower the uniform grade of the property.

iv. Said premises shall not be purchased or occupied by any person other than a member of the Caucasian race.

v. Reservation by the State Board of Education of Florida, and their successors, title to an undivided three-fourths of all Phosphate, minerals and metals, and title to an undivided one-half of all petroleum that may be in, on or under the above described land, with the privilege to mine and develop the same

C. Right-of-way easement for all the usual purposes of ingress and egress in and under the West 30 feet

i. August 21, 1961 Warranty Deed from Walter G. Sorokoty, Trustee and Individually, joined by spouse, Irene Sorokoty, to Gabriel H. Luff (O.R. Book 98, Page 201)

ii. April 5, 1965 Warranty Deed from Gabriel H. Luff and Freda E. Luff to Francis L. Tacik (O.R. Book 189, Page 539)

4. Site ID 113 (Parcel ID 00755760006)

A. OGM Reservation in January 28, 1958 Deed from State Board of Education of Florida to Walter G. Sorokoty, Trustee (O.R. Book 20, Page 139)

B. Restrictions in October 18, 1961 Warranty Deed from Walter G. Sorokoty, Trustee and Individually, joined by spouse, Irene Sorokoty, to William H. Winters (O.R. Book 95, Page 58)

i. Reservation of a right-of-way easement for all the usual purposes of ingress and egress in and under the East 30 feet of the above described premises. The reservation shall run with the land and shall insure to the benefit and use of the owner/s of said described premises and to the owners of the contiguous lands bordering and touching said right-of-way easement.

ii. Said premises shall not be used for a junk yard, dumping ground or for the accumulation of garbage or foul smelling matter other nuisances which may be detrimental to the comfort, health or safety of the inhabitants of the surrounding community.

iii. There shall not be removed from said premises any quantity of soil, which will lower the uniform grade of the property.

iv. Said premises shall not be purchased or occupied by any person other than a member of the Caucasian race.

v. Reservation by the State Board of Education of Florida, and their successors, title to an undivided three-fourths of all Phosphate, minerals and metals, and title to an undivided one-half of all petroleum that may be in, on or under the above described land, with the privilege to mine and develop the same

C. Right-of-way easement for all the usual purposes of ingress and egress in and under the West 30 feet – October 18, 1961 Warranty Deed from Walter G. Sorokoty, Trustee and Individually, joined by spouse, Irene Sorokoty, to William H. Winters (O.R. Book 95, Page 58)

5. Site ID 144 (Parcel ID 00756760005)

A. OGM Reservation in January 28, 1958 Deed from State Board of Education of Florida to Walter G. Sorokoty, Trustee (O.R. Book 20, Page 139)

B. Restrictions in March 8, 1962 Warranty Deed from Walter G. Sorokoty, Trustee and Individually, joined by spouse, Irene Sorokoty, to Welkin-Florida, Inc. (O.R. Book 104, Page 347)

i. Reservation of a right-of-way easement for all the usual purposes of ingress and egress in and under the West 30 feet of the above described premises. The reservation shall run with the land and shall insure to the benefit and use of the owner/s of said described premises and to the owners of the contiguous lands bordering and touching said right-of-way easement.

ii. Said premises shall not be used for a junk yard, dumping ground or for the accumulation of garbage or foul smelling matter other nuisances which may

be detrimental to the comfort, health or safety of the inhabitants of the surrounding community.

iii. There shall not be removed from said premises any quantity of soil, which will lower the uniform grade of the property.

iv. Said premises shall not be purchased or occupied by any person other than a member of the Caucasian race.

v. Reservation by the State Board of Education of Florida, and their successors, title to an undivided three-fourths of all Phosphate, minerals and metals, and title to an undivided one-half of all petroleum that may be in, on or under the above described land, with the privilege to mine and develop the same

C. Right-of-way easement for all the usual purposes of ingress and egress in and under the West 30 feet

i. March 8, 1962 Warranty Deed from Walter G. Sorokoty, Trustee and Individually, joined by spouse, Irene Sorokoty, to Welkin-Florida, Inc. (O.R. Book 104, Page 347)

ii. April 10, 1970 Warranty Deed from J. Wells Kinkaid, Robert W. Kinkaid, and John W. Kinkaid, Jr., as Trustees in dissolution of Welkin-Florida, Inc., to Welkin Farms No. 3, Inc. (O.R. Book 351, Page 157)

iii. March 2, 1981 Quit Claim Deed from Welkin Farms No. 3, Inc. to Jeannette E. Kinkaid, Trustee, Kinkaid Heirs (O.R. Book 913, Page 1422)

iv. September 16, 1988 Warranty Deed from Jeannette E. Kinkaid, individually and as Trustee for Kinkaid Heirs to John W. Kinkaid, Jr., Scott W. Kinkaid, and Robert W. Kinkaid (O.R. Book 1386, Page 2316)

v. September 20, 1988 Warranty Deed from Jeannette E. Kinkaid and John W. Kinkaid, Jr., as surviving members of the Board of Directors of Welkin Farms No. 3, Inc., to Jeannette E. Kinkaid, John W. Kinkaid, Jr., Scott W. Kinkaid, and Robert W. Kinkaid (O.R. Book 1386, Page 2318)

vi. January 18, 1990 Certificate of Title issued to George E. Mrdeza and Janet E. Mrdeza (O.R. Book 1503, Page 1376)

vii. August 22, 1990 Amended Certificate of Title issued to George E. Mrdeza and Janet E. Mrdeza (O.R. Book 1554, Page 810)

viii. July 6, 1990 Warranty Deed from George E. Mrdeza and Janet E. Mrdeza to Jeannette E. Kinkaid (O.R. Book 1544, Page 323)

6. Site ID 179 (Parcel ID 00756800004)

A. OGM Reservation in January 28, 1958 Deed from State Board of Education of Florida to Walter G. Sorokoty, Trustee (O.R. Book 20, Page 139)

B. Restrictions in March 8, 1962 Warranty Deed from Walter G. Sorokoty, Trustee and Individually, joined by spouse, Irene Sorokoty, to Welkin-Florida, Inc. (O.R. Book 104, Page 349)

i. Reservation of a right-of-way easement for all the usual purposes of ingress and egress in and under the East and West 30 feet of the above described premises. The reservation shall run with the land and shall insure to the benefit and use of the owner/s of said described premises and to the owners of the contiguous lands bordering and touching said right-of-way easement.

ii. Said premises shall not be used for a junk yard, dumping ground or for the accumulation of garbage or foul smelling matter other nuisances which may be detrimental to the comfort, health or safety of the inhabitants of the surrounding community.

iii. There shall not be removed from said premises any quantity of soil, which will lower the uniform grade of the property.

iv. Said premises shall not be purchased or occupied by any person other than a member of the Caucasian race.

v. Reservation by the State Board of Education of Florida, and their successors, title to an undivided three-fourths of all Phosphate, minerals and metals, and title to an undivided one-half of all petroleum that may be in, on or under the above described land, with the privilege to mine and develop the same

C. Right-of-way easement for all the usual purposes of ingress and egress in and under the East and West 30 feet

i. March 8, 1962 Warranty Deed from Walter G. Sorokoty, Trustee and Individually, joined by spouse, Irene Sorokoty, to Welkin-Florida, Inc. (O.R. Book 104, Page 349)

ii. April 10, 1970 Warranty Deed from J. Wells Kinkaid, Robert W. Kinkaid, and John W. Kinkaid, Jr., as Trustees in dissolution of Welkin-Florida, Inc., to Welkin Farms No. 3, Inc. (O.R. Book 351, Page 157)

iii. March 2, 1981 Quit Claim Deed from Welkin Farms No. 3, Inc. to Jeannette E. Kinkaid, Trustee, Kinkaid Heirs (O.R. Book 913, Page 1422)

iv. September 16, 1988 Warranty Deed from Jeannette E. Kinkaid, individually and as Trustee for Kinkaid Heirs to John W. Kinkaid, Jr., Scott W. Kinkaid, and Robert W. Kinkaid (O.R. Book 1386, Page 2316)

v. September 20, 1988 Warranty Deed from Jeannette E. Kinkaid and John W. Kinkaid, Jr., as surviving members of the Board of Directors of Welkin Farms No. 3, Inc., to Jeannette E. Kinkaid, John W. Kinkaid, Jr., Scott W. Kinkaid, and Robert W. Kinkaid (O.R. Book 1386, Page 2318)

vi. January 18, 1990 Certificate of Title issued to George E. Mrdeza and Janet E. Mrdeza (O.R. Book 1503, Page 1376)

vii. August 22, 1990 Amended Certificate of Title issued to George E. Mrdeza and Janet E. Mrdeza (O.R. Book 1554, Page 810)

viii. July 6, 1990 Warranty Deed from George E. Mrdeza and Janet E. Mrdeza to Jeannette E. Kinkaid (O.R. Book 1544, Page 323)

7. Site ID 214 (Parcel ID 00756840006)

A. OGM Reservation in January 28, 1958 Deed from State Board of Education of Florida to Walter G. Sorokoty, Trustee (O.R. Book 20, Page 139)

B. Restrictions in March 8, 1962 Warranty Deed from Walter G. Sorokoty, Trustee and Individually, joined by spouse, Irene Sorokoty, to Welkin-Florida, Inc. (O.R. Book 104, Page 351)

i. Reservation of a right-of-way easement for all the usual purposes of ingress and egress in and under the East 30 feet of the above described premises. The reservation shall run with the land and shall insure to the benefit and use of the owner/s of said described premises and to the owners of the contiguous lands bordering and touching said right-of-way easement.

ii. Said premises shall not be used for a junk yard, dumping ground or for the accumulation of garbage or foul smelling matter other nuisances which may be detrimental to the comfort, health or safety of the inhabitants of the surrounding community.

iii. There shall not be removed from said premises any quantity of soil, which will lower the uniform grade of the property.

iv. Said premises shall not be purchased or occupied by any person other than a member of the Caucasian race.

v. Reservation by the State Board of Education of Florida, and their successors, title to an undivided three-fourths of all Phosphate, minerals and

metals, and title to an undivided one-half of all petroleum that may be in, on or under the above described land, with the privilege to mine and develop the same

C. Right-of-way easement for all the usual purposes of ingress and egress in and under the East 30 feet

i. March 8, 1962 Warranty Deed from Walter G. Sorokoty, Trustee and Individually, joined by spouse, Irene Sorokoty, to Welkin-Florida, Inc. (O.R. Book 104, Page 351)

ii. April 10, 1970 Warranty Deed from J. Wells Kinkaid, Robert W. Kinkaid, and John W. Kinkaid, Jr., as Trustees in dissolution of Welkin-Florida, Inc., to Welkin Farms No. 3, Inc. (O.R. Book 351, Page 157)

iii. March 2, 1981 Quit Claim Deed from Welkin Farms No. 3, Inc. to Jeannette E. Kinkaid, Trustee, Kinkaid Heirs (O.R. Book 913, Page 1422)

iv. September 16, 1988 Warranty Deed from Jeannette E. Kinkaid, individually and as Trustee for Kinkaid Heirs to John W. Kinkaid, Jr., Scott W. Kinkaid, and Robert W. Kinkaid (O.R. Book 1386, Page 2316)

v. September 20, 1988 Warranty Deed from Jeannette E. Kinkaid and John W. Kinkaid, Jr., as surviving members of the Board of Directors of Welkin Farms No. 3, Inc., to Jeannette E. Kinkaid, John W. Kinkaid, Jr., Scott W. Kinkaid, and Robert W. Kinkaid (O.R. Book 1386, Page 2318)

vi. January 18, 1990 Certificate of Title issued to George E. Mrdeza and Janet E. Mrdeza (O.R. Book 1503, Page 1376)

vii. August 22, 1990 Amended Certificate of Title issued to George E. Mrdeza and Janet E. Mrdeza (O.R. Book 1554, Page 810)

viii. July 6, 1990 Warranty Deed from George E. Mrdeza and Janet E. Mrdeza to Jeannette E. Kinkaid (O.R. Book 1544, Page 323)

8. Site ID 243 (Parcel ID 00757080001)

A. OGM Reservation in January 28, 1958 Deed from State Board of Education of Florida to Walter G. Sorokoty, Trustee (O.R. Book 20, Page 139)

B. Restrictions in January 10, 1962 Warranty Deed from Walter G. Sorokoty, Trustee and Individually, joined by spouse, Irene Sorokoty, to Anthony Scolaro and Lola Scolaro (O.R. Book 102, Page 173)

i. Reservation of a right-of-way easement for all the usual purposes of ingress and egress in and under the West 30 feet of the above described premises. The reservation shall run with the land and shall insure to the benefit and use of the owner/s of said described premises and to the owners of the contiguous lands bordering and touching said right-of-way easement.

ii. Said premises shall not be used for a junk yard, dumping ground or for the accumulation of garbage or foul smelling matter other nuisances which may be detrimental to the comfort, health or safety of the inhabitants of the surrounding community.

iii. There shall not be removed from said premises any quantity of soil, which will lower the uniform grade of the property.

iv. Said premises shall not be purchased or occupied by any person other than a member of the Caucasian race.

v. Reservation by the State Board of Education of Florida, and their successors, title to an undivided three-fourths of all Phosphate, minerals and metals, and title to an undivided one-half of all petroleum that may be in, on or under the above described land, with the privilege to mine and develop the same

C. Right-of-way easement for all the usual purposes of ingress and egress in and under the West 30 feet – January 10, 1962 Warranty Deed from Walter G. Sorokoty, Trustee and Individually, joined by spouse, Irene Sorokoty, to Anthony Scolaro and Lola Scolaro (O.R. Book 102, Page 173)

9. Site ID 244 (Parcel ID 00757120000)

A. OGM Reservation in January 28, 1958 Deed from State Board of Education of Florida to Walter G. Sorokoty, Trustee (O.R. Book 20, Page 139)

B. Restrictions in January 10, 1962 Warranty Deed from Walter G. Sorokoty, Trustee and Individually, joined by spouse, Irene Sorokoty, to Anthony Scolaro and Lola Scolaro (O.R. Book 102, Page 171)

i. Reservation of a right-of-way easement for all the usual purposes of ingress and egress in and under the East 30 feet of the above described premises. The reservation shall run with the land and shall insure to the benefit and use of the owner/s of said described premises and to the owners of the contiguous lands bordering and touching said right-of-way easement.

ii. Said premises shall not be used for a junk yard, dumping ground or for the accumulation of garbage or foul smelling matter other nuisances which may

be detrimental to the comfort, health or safety of the inhabitants of the surrounding community.

iii. There shall not be removed from said premises any quantity of soil, which will lower the uniform grade of the property.

iv. Said premises shall not be purchased or occupied by any person other than a member of the Caucasian race.

v. Reservation by the State Board of Education of Florida, and their successors, title to an undivided three-fourths of all Phosphate, minerals and metals, and title to an undivided one-half of all petroleum that may be in, on or under the above described land, with the privilege to mine and develop the same

C. Right-of-way easement for all the usual purposes of ingress and egress in and under the East 30 feet – January 10, 1962 Warranty Deed from Walter G. Sorokoty, Trustee and Individually, joined by spouse, Irene Sorokoty, to Anthony Scolaro and Lola Scolaro (O.R. Book 102, Page 171)

10. Site ID 271 (Parcel ID 00757000007)

A. OGM Reservation in January 28, 1958 Deed from State Board of Education of Florida to Walter G. Sorokoty, Trustee (O.R. Book 20, Page 139)

B. Restrictions in January 10, 1962 Warranty Deed from Walter G. Sorokoty, Trustee and Individually, joined by spouse, Irene Sorokoty, to Anthony Scolaro and Lola Scolaro (O.R. Book 102, Page 169)

i. Reservation of a right-of-way easement for all the usual purposes of ingress and egress in and under the West 30 feet of the above described premises. The reservation shall run with the land and shall insure to the benefit and use of the owner/s of said described premises and to the owners of the contiguous lands bordering and touching said right-of-way easement.

ii. Said premises shall not be used for a junk yard, dumping ground or for the accumulation of garbage or foul smelling matter other nuisances which may be detrimental to the comfort, health or safety of the inhabitants of the surrounding community.

iii. There shall not be removed from said premises any quantity of soil, which will lower the uniform grade of the property.

iv. Said premises shall not be purchased or occupied by any person other than a member of the Caucasian race.

v. Reservation by the State Board of Education of Florida, and their successors, title to an undivided three-fourths of all Phosphate, minerals and metals, and title to an undivided one-half of all petroleum that may be in, on or under the above described land, with the privilege to mine and develop the same

C. Right-of-way easement for all the usual purposes of ingress and egress in and under the West 30 feet – January 10, 1962 Warranty Deed from Walter G. Sorokoty, Trustee and Individually, joined by spouse, Irene Sorokoty, to Anthony Scolaro and Lola Scolaro (O.R. Book 102, Page 169)

11. Site ID 274 (Parcel ID 00756960009)

A. OGM Reservation in January 28, 1958 Deed from State Board of Education of Florida to Walter G. Sorokoty, Trustee (O.R. Book 20, Page 139)

B. Restrictions in January 10, 1962 Warranty Deed from Walter G. Sorokoty, Trustee and Individually, joined by spouse, Irene Sorokoty, to Anthony Scolaro and Lola Scolaro (O.R. Book 102, Page 167)

i. Reservation of a right-of-way easement for all the usual purposes of ingress and egress in and under the East 30 feet of the above described premises. The reservation shall run with the land and shall insure to the benefit and use of the owner/s of said described premises and to the owners of the contiguous lands bordering and touching said right-of-way easement.

ii. Said premises shall not be used for a junk yard, dumping ground or for the accumulation of garbage or foul smelling matter other nuisances which may be detrimental to the comfort, health or safety of the inhabitants of the surrounding community.

iii. There shall not be removed from said premises any quantity of soil, which will lower the uniform grade of the property.

iv. Said premises shall not be purchased or occupied by any person other than a member of the Caucasian race.

v. Reservation by the State Board of Education of Florida, and their successors, title to an undivided three-fourths of all Phosphate, minerals and metals, and title to an undivided one-half of all petroleum that may be in, on or under the above described land, with the privilege to mine and develop the same

C. Right-of-way easement for all the usual purposes of ingress and egress in and under the East 30 feet – January 10, 1962 Warranty Deed from Walter G. Sorokoty,

Trustee and Individually, joined by spouse, Irene Sorokoty, to Anthony Scolaro and Lola Scolaro (O.R. Book 102, Page 167)

12. Site ID 301 (Parcel ID 00757920006)

A. OGM Reservation in January 28, 1958 Deed from State Board of Education of Florida to Walter G. Sorokoty, Trustee (O.R. Book 20, Page 139)

B. Restrictions in February 13, 1962 Warranty Deed from Walter G. Sorokoty, Trustee and Individually, joined by spouse, Irene Sorokoty, to John B. Stokes (O.R. Book 102, Page 465)

i. Reservation of a right-of-way easement for all the usual purposes of ingress and egress in and under the East and West 30 feet of the above described premises. The reservation shall run with the land and shall insure to the benefit and use of the owner/s of said described premises and to the owners of the contiguous lands bordering and touching said right-of-way easement.

ii. Said premises shall not be used for a junk yard, dumping ground or for the accumulation of garbage or foul smelling matter other nuisances which may be detrimental to the comfort, health or safety of the inhabitants of the surrounding community.

iii. There shall not be removed from said premises any quantity of soil, which will lower the uniform grade of the property.

iv. Said premises shall not be purchased or occupied by any person other than a member of the Caucasian race.

v. Reservation by the State Board of Education of Florida, and their successors, title to an undivided three-fourths of all Phosphate, minerals and metals, and title to an undivided one-half of all petroleum that may be in, on or under the above described land, with the privilege to mine and develop the same

C. Right-of-way easement for all the usual purposes of ingress and egress in and under the East and West 30 feet – February 13, 1962 Warranty Deed from Walter G. Sorokoty, Trustee and Individually, joined by spouse, Irene Sorokoty, to John B. Stokes (O.R. Book 102, Page 465)

D. Mortgage to Lake Michigan Credit Union, mortgagee(s) (O.R. Book 5991, Page 237)

13. Site ID 359 (Parcel ID 00758320003)

A. OGM Reservation in January 28, 1958 Deed from State Board of Education of Florida to Walter G. Sorokoty, Trustee (O.R. Book 20, Page 139)

B. Restrictions in August 3, 1962 Warranty Deed from Walter G. Sorokoty, Trustee and Individually, joined by spouse, Irene Sorokoty, to Robert C. Fink and Amanda A. Fink (O.R. Book 117, Page 252)

i. Reservation of a right-of-way easement for all the usual purposes of ingress and egress in and under the West 30 feet of the above described premises. The reservation shall run with the land and shall insure to the benefit and use of the owner/s of said described premises and to the owners of the contiguous lands bordering and touching said right-of-way easement.

ii. Said premises shall not be used for a junk yard, dumping ground or for the accumulation of garbage or foul smelling matter other nuisances which may be detrimental to the comfort, health or safety of the inhabitants of the surrounding community.

iii. There shall not be removed from said premises any quantity of soil, which will lower the uniform grade of the property.

iv. Said premises shall not be purchased or occupied by any person other than a member of the Caucasian race.

v. Reservation by the State Board of Education of Florida, and their successors, title to an undivided three-fourths of all Phosphate, minerals and metals, and title to an undivided one-half of all petroleum that may be in, on or under the above described land, with the privilege to mine and develop the same

C. Right-of-way easement for all the usual purposes of ingress and egress in and under the West 30 feet – August 3, 1962 Warranty Deed from Walter G. Sorokoty, Trustee and Individually, joined by spouse, Irene Sorokoty, to Robert C. Fink and Amanda A. Fink (O.R. Book 117, Page 252)

14. Site ID 360 (Parcel ID 00758360005)

A. OGM Reservation in January 28, 1958 Deed from State Board of Education of Florida to Walter G. Sorokoty, Trustee (O.R. Book 20, Page 139)

B. Restrictions in November 8, 1962 Warranty Deed from Walter G. Sorokoty, Trustee and Individually, joined by spouse, Irene Sorokoty, to Thomas F. Graham and Rose M. Graham (O.R. Book 124, Page 289)

i. Reservation of a right-of-way easement for all the usual purposes of ingress and egress in and under the East 30 feet of the above described premises.

The reservation shall run with the land and shall insure to the benefit and use of the owner/s of said described premises and to the owners of the contiguous lands bordering and touching said right-of-way easement.

ii. Said premises shall not be used for a junk yard, dumping ground or for the accumulation of garbage or foul smelling matter other nuisances which may be detrimental to the comfort, health or safety of the inhabitants of the surrounding community.

iii. There shall not be removed from said premises any quantity of soil, which will lower the uniform grade of the property.

iv. Said premises shall not be purchased or occupied by any person other than a member of the Caucasian race.

v. Reservation by the State Board of Education of Florida, and their successors, title to an undivided three-fourths of all Phosphate, minerals and metals, and title to an undivided one-half of all petroleum that may be in, on or under the above described land, with the privilege to mine and develop the same

C. Right-of-way easement for all the usual purposes of ingress and egress in and under the East 30 feet – November 8, 1962 Warranty Deed from Walter G. Sorokoty, Trustee and Individually, joined by spouse, Irene Sorokoty, to Thomas F. Graham and Rose M. Graham (O.R. Book 124, Page 289)

15. Site ID 393 (Parcel ID 00756200002)

A. OGM Reservation in January 28, 1958 Deed from State Board of Education of Florida to Walter G. Sorokoty, Trustee (O.R. Book 20, Page 139)

B. Restrictions in April 5, 1961 Warranty Deed from Walter G. Sorokoty, Trustee and Individually, joined by spouse, Irene Sorokoty, to Charles F. Schillinger and Vada G. Schillinger (O.R. Book 82, Page 582)

i. Reservation of a right-of-way easement for all the usual purposes of ingress and egress in and under the West 30 feet of the above described premises. The reservation shall run with the land and shall insure to the benefit and use of the owner/s of said described premises and to the owners of the contiguous lands bordering and touching said right-of-way easement.

ii. Said premises shall not be used for a junk yard, dumping ground or for the accumulation of garbage or foul smelling matter other nuisances which may be detrimental to the comfort, health or safety of the inhabitants of the surrounding community.

iii. There shall not be removed from said premises any quantity of soil, which will lower the uniform grade of the property.

iv. Said premises shall not be purchased or occupied by any person other than a member of the Caucasian race.

v. Reservation by the State Board of Education of Florida, and their successors, title to an undivided three-fourths of all Phosphate, minerals and metals, and title to an undivided one-half of all petroleum that may be in, on or under the above described land, with the privilege to mine and develop the same

C. Right-of-way easement for all the usual purposes of ingress and egress in and under the West 30 feet – April 5, 1961 Warranty Deed from Walter G. Sorokoty, Trustee and Individually, joined by spouse, Irene Sorokoty, to Charles F. Schillinger and Vada G. Schillinger (O.R. Book 82, Page 582)

D. Judgment/Certificate of Delinquency against Jose A. Lara (O.R. Book 4328, Page 3797) (property is held by Jose Lara, so may not be the same person)

16. Site ID 395 (Parcel ID 00758400004)

A. OGM Reservation in January 28, 1958 Deed from State Board of Education of Florida to Walter G. Sorokoty, Trustee (O.R. Book 20, Page 139)

B. Restrictions in October 29, 1962 Warranty Deed from Walter G. Sorokoty, Trustee and Individually, joined by spouse, Irene Sorokoty, to George J. Horning and Sonja L. Horning (O.R. Book 124, Page 211); carried forward in July 28, 1976 Warranty Deed from George J. Horning to Sonja L. Horning (O.R. Book 659, Page 1348)

i. Reservation of a right-of-way easement for all the usual purposes of ingress and egress in and under the East 30 feet of the above described premises. The reservation shall run with the land and shall insure to the benefit and use of the owner/s of said described premises and to the owners of the contiguous lands bordering and touching said right-of-way easement.

ii. Said premises shall not be used for a junk yard, dumping ground or for the accumulation of garbage or foul smelling matter other nuisances which may be detrimental to the comfort, health or safety of the inhabitants of the surrounding community.

iii. There shall not be removed from said premises any quantity of soil, which will lower the uniform grade of the property.

iv. Said premises shall not be purchased or occupied by any person other than a member of the Caucasian race.

v. Reservation by the State Board of Education of Florida, and their successors, title to an undivided three-fourths of all Phosphate, minerals and metals, and title to an undivided one-half of all petroleum that may be in, on or under the above described land, with the privilege to mine and develop the same

C. Right-of-way easement for all the usual purposes of ingress and egress in and under the East 30 feet – October 29, 1962 Warranty Deed from Walter G. Sorokoty, Trustee and Individually, joined by spouse, Irene Sorokoty, to George J. Horning and Sonja L. Horning (O.R. Book 124, Page 211)

D. Mortgage to Finley Fryer, mortgagee(s) (O.R. Book 2066, Page 968)

17. Site ID 417 (Parcel ID 00758520007)

A. OGM Reservation in January 28, 1958 Deed from State Board of Education of Florida to Walter G. Sorokoty, Trustee (O.R. Book 20, Page 139)

B. Restrictions in September 7, 1962 Warranty Deed from Walter G. Sorokoty, Trustee and Individually, joined by spouse, Irene Sorokoty, to Victor Walsh (O.R. Book 119, Page 357)

i. Reservation of a right-of-way easement for all the usual purposes of ingress and egress in and under the West 30 feet of the above described premises. The reservation shall run with the land and shall insure to the benefit and use of the owner/s of said described premises and to the owners of the contiguous lands bordering and touching said right-of-way easement.

ii. Said premises shall not be used for a junk yard, dumping ground or for the accumulation of garbage or foul smelling matter other nuisances which may be detrimental to the comfort, health or safety of the inhabitants of the surrounding community.

iii. There shall not be removed from said premises any quantity of soil, which will lower the uniform grade of the property.

iv. Said premises shall not be purchased or occupied by any person other than a member of the Caucasian race.

v. Reservation by the State Board of Education of Florida, and their successors, title to an undivided three-fourths of all Phosphate, minerals and metals, and title to an undivided one-half of all petroleum that may be in, on or under the above described land, with the privilege to mine and develop the same

C. Right-of-way easement for all the usual purposes of ingress and egress in and under the West 30 feet – September 7, 1962 Warranty Deed from Walter G. Sorokoty, Trustee and Individually, joined by spouse, Irene Sorokoty, to Victor Walsh (O.R. Book 119, Page 357)

D. Mortgage to Victor Meza and Norma A. Lemus, mortgagee(s) (O.R. Book 3829, Page 1295)

E. Final Summary Judgment against Flabia Izquierdo (O.R. Book 5414, Page 3916)

F. Notice of Lien against Jose Carlos Terra Izquierdo (O.R. Book 5503, Page 699) (property is held by Jose M. Izquierdo, so may not be the same person)

G. Default Final Judgment against Flabia Izquierdo (O.R. Book 5781, Page 1186)

18. Site ID 418 (Parcel ID 00758560009)

A. OGM Reservation in January 28, 1958 Deed from State Board of Education of Florida to Walter G. Sorokoty, Trustee (O.R. Book 20, Page 139)

B. Restrictions in September 11, 1962 Warranty Deed from Walter G. Sorokoty, Trustee and Individually, joined by spouse, Irene Sorokoty, to Michael N. Keller and Clara A. Keller (O.R. Book 119, Page 475)

i. Reservation of a right-of-way easement for all the usual purposes of ingress and egress in and under the East 30 feet of the above described premises. The reservation shall run with the land and shall insure to the benefit and use of the owner/s of said described premises and to the owners of the contiguous lands bordering and touching said right-of-way easement.

ii. Said premises shall not be used for a junk yard, dumping ground or for the accumulation of garbage or foul smelling matter other nuisances which may be detrimental to the comfort, health or safety of the inhabitants of the surrounding community.

iii. There shall not be removed from said premises any quantity of soil, which will lower the uniform grade of the property.

iv. Said premises shall not be purchased or occupied by any person other than a member of the Caucasian race.

v. Reservation by the State Board of Education of Florida, and their successors, title to an undivided three-fourths of all Phosphate, minerals and metals, and title to an undivided one-half of all petroleum that may be in, on or under the above described land, with the privilege to mine and develop the same

C. Right-of-way easement for all the usual purposes of ingress and egress in and under the East 30 feet – September 11, 1962 Warranty Deed from Walter G. Sorokoty, Trustee and Individually, joined by spouse, Irene Sorokoty, to Michael N. Keller and Clara A. Keller (O.R. Book 119, Page 475)

19. Site ID 454 (Parcel ID 00756560001)

A. OGM Reservation in January 28, 1958 Deed from State Board of Education of Florida to Walter G. Sorokoty, Trustee (O.R. Book 20, Page 139)

B. Restrictions in January 3, 1962 Warranty Deed from Walter G. Sorokoty, Trustee and Individually, joined by spouse, Irene Sorokoty, to William H. Winters, Trustee (O.R. Book 99, Page 441)

i. Reservation of a right-of-way easement for all the usual purposes of ingress and egress in and under the West 30 feet of the above described premises. The reservation shall run with the land and shall insure to the benefit and use of the owner/s of said described premises and to the owners of the contiguous lands bordering and touching said right-of-way easement.

ii. Said premises shall not be used for a junk yard, dumping ground or for the accumulation of garbage or foul smelling matter other nuisances which may be detrimental to the comfort, health or safety of the inhabitants of the surrounding community.

iii. There shall not be removed from said premises any quantity of soil, which will lower the uniform grade of the property.

iv. Said premises shall not be purchased or occupied by any person other than a member of the Caucasian race.

v. Reservation by the State Board of Education of Florida, and their successors, title to an undivided three-fourths of all Phosphate, minerals and metals, and title to an undivided one-half of all petroleum that may be in, on or under the above described land, with the privilege to mine and develop the same

C. Right-of-way easement for all the usual purposes of ingress and egress in and under the West 30 feet – January 3, 1962 Warranty Deed from Walter G. Sorokoty, Trustee and Individually, joined by spouse, Irene Sorokoty, to William H. Winters, Trustee (O.R. Book 99, Page 441)

20. Site ID 478 (Parcel ID 00753440001)

A. OGM Reservation in January 28, 1958 Deed from State Board of Education of Florida to Walter G. Sorokoty, Trustee (O.R. Book 20, Page 139)

B. Restrictions in April 29, 1960 Warranty Deed from Walter G. Sorokoty, Trustee and Individually, joined by spouse, Irene Sorokoty, to Edna Pracancia (O.R. Book 63, Page 136)

i. Reservation of a right-of-way easement for all the usual purposes of ingress and egress in and under the West 30 feet of the above described premises. The reservation shall run with the land and shall insure to the benefit and use of the owner/s of said described premises and to the owners of the contiguous lands bordering and touching said right-of-way easement.

ii. Said premises shall not be used for a junk yard, dumping ground or for the accumulation of garbage or foul smelling matter other nuisances which may be detrimental to the comfort, health or safety of the inhabitants of the surrounding community.

iii. There shall not be removed from said premises any quantity of soil, which will lower the uniform grade of the property.

iv. Said premises shall not be purchased or occupied by any person other than a member of the Caucasian race.

v. Reservation by the State Board of Education of Florida, and their successors, title to an undivided three-fourths of all Phosphate, minerals and metals, and title to an undivided one-half of all petroleum that may be in, on or under the above described land, with the privilege to mine and develop the same

C. Right-of-way easement for all the usual purposes of ingress and egress in and under the West 30 feet – April 29, 1960 Warranty Deed from Walter G. Sorokoty, Trustee and Individually, joined by spouse, Irene Sorokoty, to Edna Pracancia (O.R. Book 63, Page 136)

21. Site ID 515 (Parcel ID 00753280009)

A. OGM Reservation in January 28, 1958 Deed from State Board of Education of Florida to Walter G. Sorokoty, Trustee (O.R. Book 20, Page 139)

B. Restrictions in October 10, 1960 Warranty Deed from Walter G. Sorokoty, Trustee and Individually, joined by spouse, Irene Sorokoty, to Bruce Coleman and Mary K. Coleman (O.R. Book 71, Page 392); carried forward in November 8, 1969 Warranty Deed from Bruce Coleman and Mary K. Coleman to Gary L. Hobbs and Yolanda A. Hobbs (O.R. Book 334, Page 234)

i. Reservation of a right-of-way easement for all the usual purposes of ingress and egress in and under the West and South 30 feet of the above described premises. The reservation shall run with the land and shall insure to the

benefit and use of the owner/s of said described premises and to the owners of the contiguous lands bordering and touching said right-of-way easement.

ii. Said premises shall not be used for a junk yard, dumping ground or for the accumulation of garbage or foul smelling matter other nuisances which may be detrimental to the comfort, health or safety of the inhabitants of the surrounding community.

iii. There shall not be removed from said premises any quantity of soil, which will lower the uniform grade of the property.

iv. Said premises shall not be purchased or occupied by any person other than a member of the Caucasian race.

v. Reservation by the State Board of Education of Florida, and their successors, title to an undivided three-fourths of all Phosphate, minerals and metals, and title to an undivided one-half of all petroleum that may be in, on or under the above described land, with the privilege to mine and develop the same

C. Right-of-way easement for all the usual purposes of ingress and egress in and under the West and South 30 feet

i. October 10, 1960 Warranty Deed from Walter G. Sorokoty, Trustee and Individually, joined by spouse, Irene Sorokoty, to Bruce Coleman and Mary K. Coleman (O.R. Book 71, Page 392)

ii. November 8, 1969 Warranty Deed from Bruce Coleman and Mary K. Coleman to Gary L. Hobbs and Yolanda A. Hobbs (O.R. Book 334, Page 234)

D. Grant of a perpetual right-of-way of necessity of egress and ingress to and through the West 30 feet, the South 30 feet and the East 30 feet of Section 16, Township 51 South, Range 27 East, Collier County, Florida – November 22, 1958 Easement recorded in O.R. Book 34, Page 345 and O.R. Book 34, Page 346, Public Records of Collier County, Florida.

E. Federal Tax Lien against Fabian Marin (O.R. Book 5678, Page 3032)

MEMO

TO: Kyle Goodwin
Tim Hancock

FROM: Sarah E. Spector

DATE: December 8, 2021

RE: Parcel Area 9 Property Analysis

1. Site ID 151 (Parcel ID 00754560003)

A. OGM Reservation in January 28, 1958 Deed from State Board of Education of Florida to Walter G. Sorokoty, Trustee (O.R. Book 20, Page 139)

B. Restrictions in February 10, 1961 Warranty Deed from Walter G. Sorokoty, Trustee and Individually, joined by spouse, Irene Sorokoty, to Marcus Siskind (O.R. Book 79, Page 525)

i. Reservation of a right-of-way easement for all the usual purposes of ingress and egress in and under the West 30 feet of the above described premises. The reservation shall run with the land and shall insure to the benefit and use of the owner/s of said described premises and to the owners of the contiguous lands bordering and touching said right-of-way easement.

ii. Said premises shall not be used for a junk yard, dumping ground or for the accumulation of garbage or foul smelling matter other nuisances which may be detrimental to the comfort, health or safety of the inhabitants of the surrounding community.

iii. There shall not be removed from said premises any quantity of soil, which will lower the uniform grade of the property.

iv. Said premises shall not be purchased or occupied by any person other than a member of the Caucasian race.

v. Reservation by the State Board of Education of Florida, and their successors, title to an undivided three-fourths of all Phosphate, minerals and metals, and title to an undivided one-half of all petroleum that may be in, on or under the above described land, with the privilege to mine and develop the same

C. Right-of-way easement for all the usual purposes of ingress and egress in and under the West 30 feet – February 10, 1961 Warranty Deed from Walter G. Sorokoty,

Trustee and Individually, joined by spouse, Irene Sorokoty, to Marcus Siskind (O.R. Book 79, Page 525)

2. Site ID 180 (Parcel ID 00754520001)

A. OGM Reservation in January 28, 1958 Deed from State Board of Education of Florida to Walter G. Sorokoty, Trustee (O.R. Book 20, Page 139)

B. Restrictions in February 3, 1961 Warranty Deed from Walter G. Sorokoty, Trustee and Individually, joined by spouse, Irene Sorokoty, to Anthony Sambuco (O.R. Book 78, Page 29)

i. Reservation of a right-of-way easement for all the usual purposes of ingress and egress in and under the East 30 feet of the above described premises. The reservation shall run with the land and shall insure to the benefit and use of the owner/s of said described premises and to the owners of the contiguous lands bordering and touching said right-of-way easement.

ii. Said premises shall not be used for a junk yard, dumping ground or for the accumulation of garbage or foul smelling matter other nuisances which may be detrimental to the comfort, health or safety of the inhabitants of the surrounding community.

iii. There shall not be removed from said premises any quantity of soil, which will lower the uniform grade of the property.

iv. Said premises shall not be purchased or occupied by any person other than a member of the Caucasian race.

v. Reservation by the State Board of Education of Florida, and their successors, title to an undivided three-fourths of all Phosphate, minerals and metals, and title to an undivided one-half of all petroleum that may be in, on or under the above described land, with the privilege to mine and develop the same

C. Right-of-way easement for all the usual purposes of ingress and egress in and under the East 30 feet – February 3, 1961 Warranty Deed from Walter G. Sorokoty, Trustee and Individually, joined by spouse, Irene Sorokoty, to Anthony Sambuco (O.R. Book 78, Page 29)

D. Grant of a perpetual right-of-way of necessity of egress and ingress to and through the West 30 feet, the South 30 feet and the East 30 feet of Section 16, Township 51 South, Range 27 East, Collier County, Florida – November 22, 1958 Easement recorded in O.R. Book 34, Page 345 and O.R. Book 34, Page 346, Public Records of Collier County, Florida.

"The said described property is to be used only for the purpose stated and the same may be improved and/or maintained by me as Trustee for the Owners or my successors for the said purpose and no liability of any kind shall be chargeable to you in connection with any such improvement or maintenance."

3. Site ID 218 (Parcel ID 00756480000)

A. OGM Reservation in January 28, 1958 Deed from State Board of Education of Florida to Walter G. Sorokoty, Trustee (O.R. Book 20, Page 139)

B. Restrictions in August 21, 1961 Warranty Deed from Walter G. Sorokoty, Trustee and Individually, joined by spouse, Irene Sorokoty, to Gabriel Luff (O.R. Book 98, Page 203)

i. Reservation of a right-of-way easement for all the usual purposes of ingress and egress in and under the East and West 30 feet of the above described premises. The reservation shall run with the land and shall insure to the benefit and use of the owner/s of said described premises and to the owners of the contiguous lands bordering and touching said right-of-way easement.

ii. Said premises shall not be used for a junk yard, dumping ground or for the accumulation of garbage or foul smelling matter other nuisances which may be detrimental to the comfort, health or safety of the inhabitants of the surrounding community.

iii. There shall not be removed from said premises any quantity of soil, which will lower the uniform grade of the property.

iv. Said premises shall not be purchased or occupied by any person other than a member of the Caucasian race.

v. Reservation by the State Board of Education of Florida, and their successors, title to an undivided three-fourths of all Phosphate, minerals and metals, and title to an undivided one-half of all petroleum that may be in, on or under the above described land, with the privilege to mine and develop the same

C. Right-of-way easement for all the usual purposes of ingress and egress in and under the East and West 30 feet – August 21, 1961 Warranty Deed from Walter G. Sorokoty, Trustee and Individually, joined by spouse, Irene Sorokoty, to Gabriel Luff (O.R. Book 98, Page 203)

4. Site ID 222 (Parcel ID 00759680001)

A. OGM Reservation in January 28, 1958 Deed from State Board of Education of Florida to Walter G. Sorokoty, Trustee (O.R. Book 20, Page 139)

B. Restrictions in August 21, 1961 Warranty Deed from Walter G. Sorokoty, Trustee and Individually, joined by spouse, Irene Sorokoty, to Gabriel Luff (O.R. Book 98, Page 203)

i. Reservation of a right-of-way easement for all the usual purposes of ingress and egress in and under the East and West 30 feet of the above described premises. The reservation shall run with the land and shall insure to the benefit and use of the owner/s of said described premises and to the owners of the contiguous lands bordering and touching said right-of-way easement.

ii. Said premises shall not be used for a junk yard, dumping ground or for the accumulation of garbage or foul smelling matter other nuisances which may be detrimental to the comfort, health or safety of the inhabitants of the surrounding community.

iii. There shall not be removed from said premises any quantity of soil, which will lower the uniform grade of the property.

iv. Said premises shall not be purchased or occupied by any person other than a member of the Caucasian race.

v. Reservation by the State Board of Education of Florida, and their successors, title to an undivided three-fourths of all Phosphate, minerals and metals, and title to an undivided one-half of all petroleum that may be in, on or under the above described land, with the privilege to mine and develop the same

C. Right-of-way easement for all the usual purposes of ingress and egress in and under the East and West 30 feet – August 21, 1961 Warranty Deed from Walter G. Sorokoty, Trustee and Individually, joined by spouse, Irene Sorokoty, to Gabriel Luff (O.R. Book 98, Page 203)

5. Site ID 245 (Parcel ID 00759320002)

A. OGM Reservation in January 28, 1958 Deed from State Board of Education of Florida to Walter G. Sorokoty, Trustee (O.R. Book 20, Page 139)

B. Restrictions in February 10, 1961 Warranty Deed from Walter G. Sorokoty, Trustee and Individually, joined by spouse, Irene Sorokoty, to Marcus Siskind (O.R. Book 79, Page 523)

i. Reservation of a right-of-way easement for all the usual purposes of ingress and egress in and under the East 30 feet of the above described premises. The reservation shall run with the land and shall insure to the benefit and use of the owner/s of said described premises and to the owners of the contiguous lands bordering and touching said right-of-way easement.

ii. Said premises shall not be used for a junk yard, dumping ground or for the accumulation of garbage or foul smelling matter other nuisances which may be detrimental to the comfort, health or safety of the inhabitants of the surrounding community.

iii. There shall not be removed from said premises any quantity of soil, which will lower the uniform grade of the property.

iv. Said premises shall not be purchased or occupied by any person other than a member of the Caucasian race.

v. Reservation by the State Board of Education of Florida, and their successors, title to an undivided three-fourths of all Phosphate, minerals and metals, and title to an undivided one-half of all petroleum that may be in, on or under the above described land, with the privilege to mine and develop the same

C. Restrictions in February 10, 1961 Warranty Deed from Walter G. Sorokoty, Trustee and Individually, joined by spouse, Irene Sorokoty, to Marcus Siskind (O.R. Book 79, Page 525)

i. Reservation of a right-of-way easement for all the usual purposes of ingress and egress in and under the West 30 feet of the above described premises. The reservation shall run with the land and shall insure to the benefit and use of the owner/s of said described premises and to the owners of the contiguous lands bordering and touching said right-of-way easement.

ii. Said premises shall not be used for a junk yard, dumping ground or for the accumulation of garbage or foul smelling matter other nuisances which may be detrimental to the comfort, health or safety of the inhabitants of the surrounding community.

iii. There shall not be removed from said premises any quantity of soil, which will lower the uniform grade of the property.

iv. Said premises shall not be purchased or occupied by any person other than a member of the Caucasian race.

D. Reservation by the State Board of Education of Florida, and their successors, title to an undivided three-fourths of all Phosphate, minerals and metals, and title to an undivided one-half of all petroleum that may be in, on or under the above described land, with the privilege to mine and develop the same

E. Right-of-way easement for all the usual purposes of ingress and egress in and under the East 30 feet of the NE ¼ – February 10, 1961 Warranty Deed from Walter G.

Sorokoty, Trustee and Individually, joined by spouse, Irene Sorokoty, to Marcus Siskind (O.R. Book 79, Page 523)

F. Right-of-way easement for all the usual purposes of ingress and egress in and under the West 30 feet of the NW ¼ – February 3, 1961 Warranty Deed from Walter G. Sorokoty, Trustee and Individually, joined by spouse, Irene Sorokoty, to Marcus Siskind (O.R. Book 79, Page 525)

G. Grant of a perpetual right-of-way of necessity of egress and ingress to and through the West 30 feet, the South 30 feet and the East 30 feet of Section 16, Township 51 South, Range 27 East, Collier County, Florida – November 22, 1958 Easement recorded in O.R. Book 34, Page 345 and O.R. Book 34, Page 346, Public Records of Collier County, Florida.

"The said described property is to be used only for the purpose stated and the same may be improved and/or maintained by me as Trustee for the Owners or my successors for the said purpose and no liability of any kind shall be chargeable to you in connection with any such improvement or maintenance."

H. May 12, 2020 Mortgage to Mary Kaczynski, mortgagee(s) (O.R. Book 5763, Page 391)

MEMO

TO: Kyle Goodwin
Tim Hancock

FROM: Sarah E. Spector

DATE: December 9, 2021

RE: Parcel Area 10 Property Analysis

1. Site ID 361 (Parcel ID 00757800003)

A. OGM Reservation in January 28, 1958 Deed from State Board of Education of Florida to Walter G. Sorokoty, Trustee (O.R. Book 20, Page 139)

B. Restrictions in March 8, 1962 Warranty Deed from Walter G. Sorokoty, Trustee and Individually, joined by spouse, Irene Sorokoty, to Welkin-Florida, Inc. (O.R. Book 104, Page 345)

i. Reservation of a right-of-way easement for all the usual purposes of ingress and egress in and under the East and West 30 feet of the above described premises. The reservation shall run with the land and shall insure to the benefit and use of the owner/s of said described premises and to the owners of the contiguous lands bordering and touching said right-of-way easement.

ii. Said premises shall not be used for a junk yard, dumping ground or for the accumulation of garbage or foul smelling matter other nuisances which may be detrimental to the comfort, health or safety of the inhabitants of the surrounding community.

iii. There shall not be removed from said premises any quantity of soil, which will lower the uniform grade of the property.

iv. Said premises shall not be purchased or occupied by any person other than a member of the Caucasian race.

v. Reservation by the State Board of Education of Florida, and their successors, title to an undivided three-fourths of all Phosphate, minerals and metals, and title to an undivided one-half of all petroleum that may be in, on or under the above described land, with the privilege to mine and develop the same

C. Right-of-way easement for all the usual purposes of ingress and egress in and under the East and West 30 feet

i. March 8, 1962 Warranty Deed from Walter G. Sorokoty, Trustee and Individually, joined by spouse, Irene Sorokoty, to Welkin-Florida, Inc. (O.R. Book 104, Page 345)

ii. April 10, 1970 Warranty Deed from J. Wells Kinkaid, Robert W. Kinkaid, and John W. Kinkaid, Jr., as Trustees in dissolution of Welkin-Florida, Inc., to Welkin Farms No. 3, Inc. (O.R. Book 351, Page 157)

iii. March 2, 1981 Quit Claim Deed from Welkin Farms No. 3, Inc. to Jeannette E. Kinkaid, Trustee, Kinkaid Heirs (O.R. Book 913, Page 1422)

iv. September 16, 1988 Warranty Deed from Jeannette E. Kinkaid, individually and as Trustee for Kinkaid Heirs to John W. Kinkaid, Jr., Scott W. Kinkaid, and Robert W. Kinkaid (O.R. Book 1386, Page 2316)

v. September 20, 1988 Warranty Deed from Jeannette E. Kinkaid and John W. Kinkaid, Jr., as surviving members of the Board of Directors of Welkin Farms No. 3, Inc., to Jeannette E. Kinkaid, John W. Kinkaid, Jr., Scott W. Kinkaid, and Robert W. Kinkaid (O.R. Book 1386, Page 2318)

vi. January 18, 1990 Certificate of Title issued to George E. Mrdeza and Janet E. Mrdeza (O.R. Book 1503, Page 1376)

vii. August 22, 1990 Amended Certificate of Title issued to George E. Mrdeza and Janet E. Mrdeza (O.R. Book 1554, Page 810)

viii. July 6, 1990 Warranty Deed from George E. Mrdeza and Janet E. Mrdeza to Jeannette E. Kinkaid (O.R. Book 1544, Page 323)

D. Grant of a perpetual right-of-way of necessity of egress and ingress to and through the West 30 feet, the South 30 feet and the East 30 feet of Section 16, Township 51 South, Range 27 East, Collier County, Florida – November 22, 1958 Easement recorded in O.R. Book 34, Page 345 and O.R. Book 34, Page 346, Public Records of Collier County, Florida.

"The said described property is to be used only for the purpose stated and the same may be improved and/or maintained by me as Trustee for the Owners or my successors for the said purpose and no liability of any kind shall be chargeable to you in connection with any such improvement or maintenance."

2. Site ID 398 (Parcel ID 00759803008)

A. OGM Reservation in January 28, 1958 Deed from State Board of Education of Florida to Walter G. Sorokoty, Trustee (O.R. Book 20, Page 139)

B. Restrictions in June 21, 1962 Warranty Deed from Walter G. Sorokoty, Trustee and Individually, joined by spouse, Irene Sorokoty, to Nancy Pilmore (O.R. Book 114, Page 362)

i. Reservation of a right-of-way easement for all the usual purposes of ingress and egress in and under the East and West 30 feet of the above described premises. The reservation shall run with the land and shall insure to the benefit and use of the owner/s of said described premises and to the owners of the contiguous lands bordering and touching said right-of-way easement.

ii. Said premises shall not be used for a junk yard, dumping ground or for the accumulation of garbage or foul smelling matter other nuisances which may be detrimental to the comfort, health or safety of the inhabitants of the surrounding community.

iii. There shall not be removed from said premises any quantity of soil, which will lower the uniform grade of the property.

iv. Said premises shall not be purchased or occupied by any person other than a member of the Caucasian race.

v. Reservation by the State Board of Education of Florida, and their successors, title to an undivided three-fourths of all Phosphate, minerals and metals, and title to an undivided one-half of all petroleum that may be in, on or under the above described land, with the privilege to mine and develop the same

C. Right-of-way easement for all the usual purposes of ingress and egress in and under the East and West 30 feet.

i. June 21, 1962 Warranty Deed from Walter G. Sorokoty, Trustee and Individually, joined by spouse, Irene Sorokoty, to Nancy Pilmore (O.R. Book 114, Page 362)

ii. July 12, 1990 Quit Claim Deed from Kathleen Henderson to Forest L. Henderson, Jr. and Kathleen Henderson, Trustees of the Henderson Family Trust dated July 12, 1990 (O.R. Book 1551, Page 439)

D. Grant of a perpetual right-of-way of necessity of egress and ingress to and through the West 30 feet, the South 30 feet and the East 30 feet of Section 16, Township 51 South, Range 27 East, Collier County, Florida – November 22, 1958 Easement recorded in O.R. Book 34, Page 345 and O.R. Book 34, Page 346, Public Records of Collier County, Florida.

"The said described property is to be used only for the purpose stated and the same may be improved and/or maintained by me as Trustee for the Owners or my

successors for the said purpose and no liability of any kind shall be chargeable to you in connection with any such improvement or maintenance."

3. Site ID 419 (Parcel ID 00758600008)

A. OGM Reservation in January 28, 1958 Deed from State Board of Education of Florida to Walter G. Sorokoty, Trustee (O.R. Book 20, Page 139)

B. Restrictions in April 9, 1962 Warranty Deed from Walter G. Sorokoty, Trustee and Individually, joined by spouse, Irene Sorokoty, to Edward V. Walsh and Roselle M. Walsh (O.R. Book 107, Page 306)

i. Reservation of a right-of-way easement for all the usual purposes of ingress and egress in and under the West 30 feet of the above described premises. The reservation shall run with the land and shall insure to the benefit and use of the owner/s of said described premises and to the owners of the contiguous lands bordering and touching said right-of-way easement.

ii. Said premises shall not be used for a junk yard, dumping ground or for the accumulation of garbage or foul smelling matter other nuisances which may be detrimental to the comfort, health or safety of the inhabitants of the surrounding community.

iii. There shall not be removed from said premises any quantity of soil, which will lower the uniform grade of the property.

iv. Said premises shall not be purchased or occupied by any person other than a member of the Caucasian race.

v. Reservation by the State Board of Education of Florida, and their successors, title to an undivided three-fourths of all Phosphate, minerals and metals, and title to an undivided one-half of all petroleum that may be in, on or under the above described land, with the privilege to mine and develop the same

C. Right-of-way easement for all the usual purposes of ingress and egress in and under the West 30 feet – April 9, 1962 Warranty Deed from Walter G. Sorokoty, Trustee and Individually, joined by spouse, Irene Sorokoty, to Edward V. Walsh and Roselle M. Walsh (O.R. Book 107, Page 306)

4. Site ID 459 (Parcel ID 00758680002)

A. OGM Reservation in January 28, 1958 Deed from State Board of Education of Florida to Walter G. Sorokoty, Trustee (O.R. Book 20, Page 139)

B. Restrictions in March 25, 1962 Warranty Deed from Walter G. Sorokoty, Trustee and Individually, joined by spouse, Irene Sorokoty, to Joseph Windsor and Josephine Windsor (O.R. Book 107, Page 198)

i. Reservation of a right-of-way easement for all the usual purposes of ingress and egress in and under the West 30 feet of the above described premises. The reservation shall run with the land and shall insure to the benefit and use of the owner/s of said described premises and to the owners of the contiguous lands bordering and touching said right-of-way easement.

ii. Said premises shall not be used for a junk yard, dumping ground or for the accumulation of garbage or foul smelling matter other nuisances which may be detrimental to the comfort, health or safety of the inhabitants of the surrounding community.

iii. There shall not be removed from said premises any quantity of soil, which will lower the uniform grade of the property.

iv. Said premises shall not be purchased or occupied by any person other than a member of the Caucasian race.

v. Reservation by the State Board of Education of Florida, and their successors, title to an undivided three-fourths of all Phosphate, minerals and metals, and title to an undivided one-half of all petroleum that may be in, on or under the above described land, with the privilege to mine and develop the same

C. Right-of-way easement for all the usual purposes of ingress and egress in and under the West 30 feet – March 25, 1962 Warranty Deed from Walter G. Sorokoty, Trustee and Individually, joined by spouse, Irene Sorokoty, to Joseph Windsor and Josephine Windsor (O.R. Book 107, Page 198)

5. Site ID 480 (Parcel ID 00753480003)

A. OGM Reservation in January 28, 1958 Deed from State Board of Education of Florida to Walter G. Sorokoty, Trustee (O.R. Book 20, Page 139)

B. Restrictions in June 1, 1960 Warranty Deed from Walter G. Sorokoty, Trustee and Individually, joined by spouse, Irene Sorokoty, to Nello Marzuola (O.R. Book 65, Page 327); carried forward in September 19, 1970 Warranty Deed from Nello Marzuola and Rosa Marzuola to Gene Marzuola (O.R. Book 2303, Page 993)

i. Reservation of a right-of-way easement for all the usual purposes of ingress and egress in and under the West, South and East 30 feet of the above described premises. The reservation shall run with the land and shall insure to the benefit and use of the owner/s of said described premises and to the

owners of the contiguous lands bordering and touching said right-of-way easement.

ii. Said premises shall not be used for a junk yard, dumping ground or for the accumulation of garbage or foul smelling matter other nuisances which may be detrimental to the comfort, health or safety of the inhabitants of the surrounding community.

iii. There shall not be removed from said premises any quantity of soil, which will lower the uniform grade of the property.

iv. Said premises shall not be purchased or occupied by any person other than a member of the Caucasian race.

v. Reservation by the State Board of Education of Florida, and their successors, title to an undivided three-fourths of all Phosphate, minerals and metals, and title to an undivided one-half of all petroleum that may be in, on or under the above described land, with the privilege to mine and develop the same

C. Right-of-way easement for all the usual purposes of ingress and egress in and under the West, South and East 30 feet

i. June 1, 1960 Warranty Deed from Walter G. Sorokoty, Trustee and Individually, joined by spouse, Irene Sorokoty, to Nello Marzuola (O.R. Book 65, Page 327)

ii. September 19, 1970 Warranty Deed from Nello Marzuola and Rosa Marzuola to Gene Marzuola (O.R. Book 2303, Page 993)

D. Grant of a perpetual right-of-way of necessity of egress and ingress to and through the West 30 feet, the South 30 feet and the East 30 feet of Section 16, Township 51 South, Range 27 East, Collier County, Florida – November 22, 1958 Easement recorded in O.R. Book 34, Page 345 and O.R. Book 34, Page 346, Public Records of Collier County, Florida.

"The said described property is to be used only for the purpose stated and the same may be improved and/or maintained by me as Trustee for the Owners or my successors for the said purpose and no liability of any kind shall be chargeable to you in connection with any such improvement or maintenance."

6. Site ID 1574 (Parcel ID 00758440006)

A. OGM Reservation in January 28, 1958 Deed from State Board of Education of Florida to Walter G. Sorokoty, Trustee (O.R. Book 20, Page 139)

B. Restrictions in June 21, 1962 Warranty Deed from Walter G. Sorokoty, Trustee and Individually, joined by spouse, Irene Sorokoty, to Nancy Pilmore (O.R. Book 114, Page 362)

i. Reservation of a right-of-way easement for all the usual purposes of ingress and egress in and under the East and West 30 feet of the above described premises. The reservation shall run with the land and shall insure to the benefit and use of the owner/s of said described premises and to the owners of the contiguous lands bordering and touching said right-of-way easement.

ii. Said premises shall not be used for a junk yard, dumping ground or for the accumulation of garbage or foul smelling matter other nuisances which may be detrimental to the comfort, health or safety of the inhabitants of the surrounding community.

iii. There shall not be removed from said premises any quantity of soil, which will lower the uniform grade of the property.

iv. Said premises shall not be purchased or occupied by any person other than a member of the Caucasian race.

v. Reservation by the State Board of Education of Florida, and their successors, title to an undivided three-fourths of all Phosphate, minerals and metals, and title to an undivided one-half of all petroleum that may be in, on or under the above described land, with the privilege to mine and develop the same

C. Right-of-way easement for all the usual purposes of ingress and egress in and under the East and West 30 feet.

i. June 21, 1962 Warranty Deed from Walter G. Sorokoty, Trustee and Individually, joined by spouse, Irene Sorokoty, to Nancy Pilmore (O.R. Book 114, Page 362)

ii. July 12, 1990 Quit Claim Deed from Kathleen Henderson to Forest L. Henderson, Jr. and Kathleen Henderson, Trustees of the Henderson Family Trust dated July 12, 1990 (O.R. Book 1551, Page 439)

Appendix H PRELIMINARY PARCEL RANKING MAP

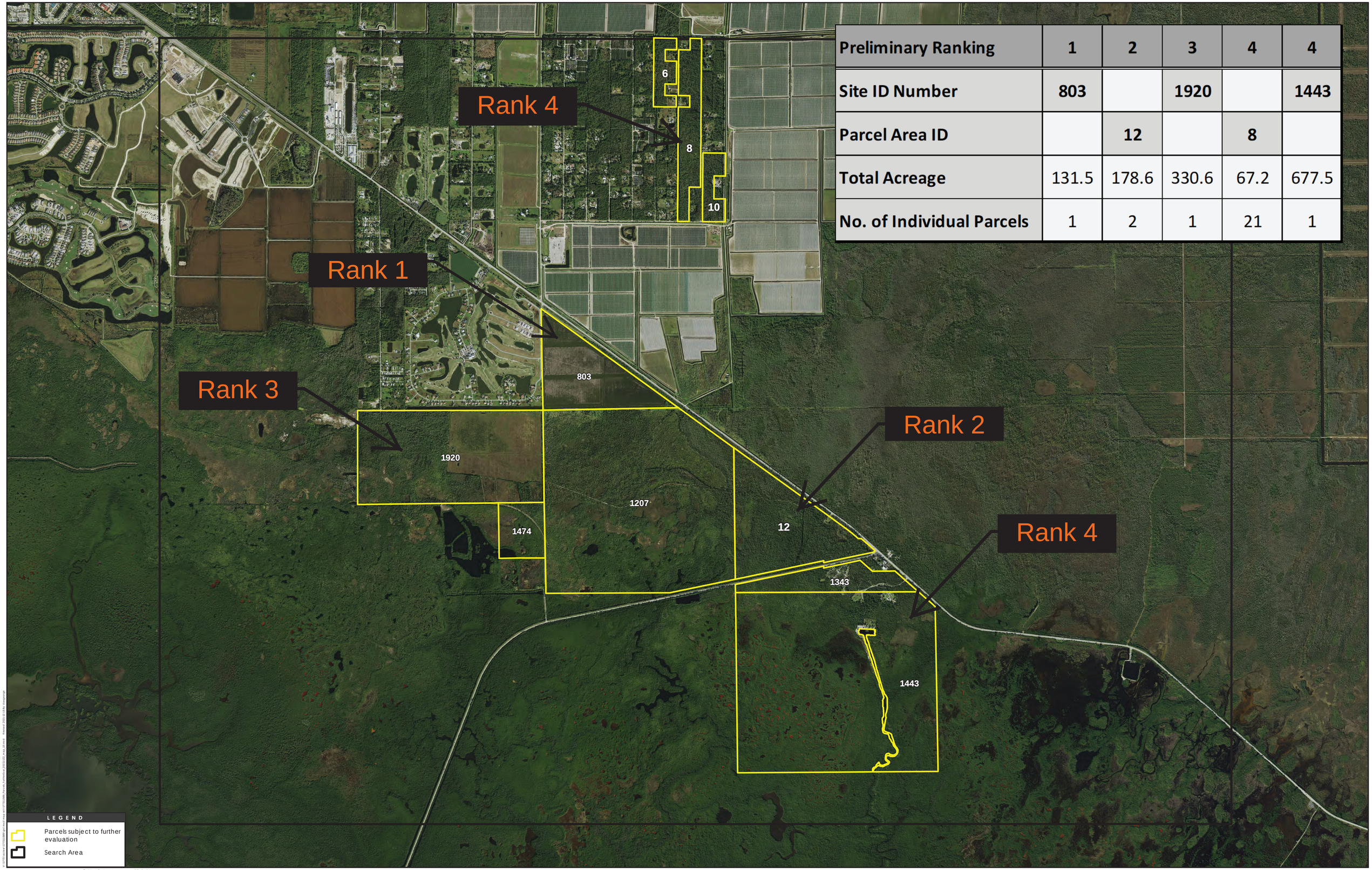

Preliminary Ranking	1	2	3	4	4
Site ID Number	803		1920		1443
Parcel Area ID		12		8	
Total Acreage	131.5	178.6	330.6	67.2	677.5
No. of Individual Parcels	1	2	1	21	1

Stantec

Disclaimer: Stantec assumes no responsibility for data supplied in electronic format. The recipient accepts full responsibility for verifying the accuracy and completeness of the data. The recipient releases Stantec, its officers, employees, consultants and agents, from any and all claims arising in any way from the content or provision of the data.

Notes:
1. Coordinate System: NAD 1983 StatePlane Florida East FIPS 0901 Feet
2. Source data: Collier County, Stantec
3. Imagery: CCPA, 12/2021

PWWQ SITE ANALYSIS
PARCELS SUBJECT TO FURTHER EVALUATION AND RANKING
December 2021

Stantec Consulting Services Inc.
777 S. Harbour Island Blvd. Suite 600
Tampa, FL 33602
tel 813.223.9500
fax 813.223.0009

N

0 500 1,000 Feet

Prepared by: D.G. 12/16/21

Appendix I UPDATED PRELIMINARY PARCEL RANKING MAP

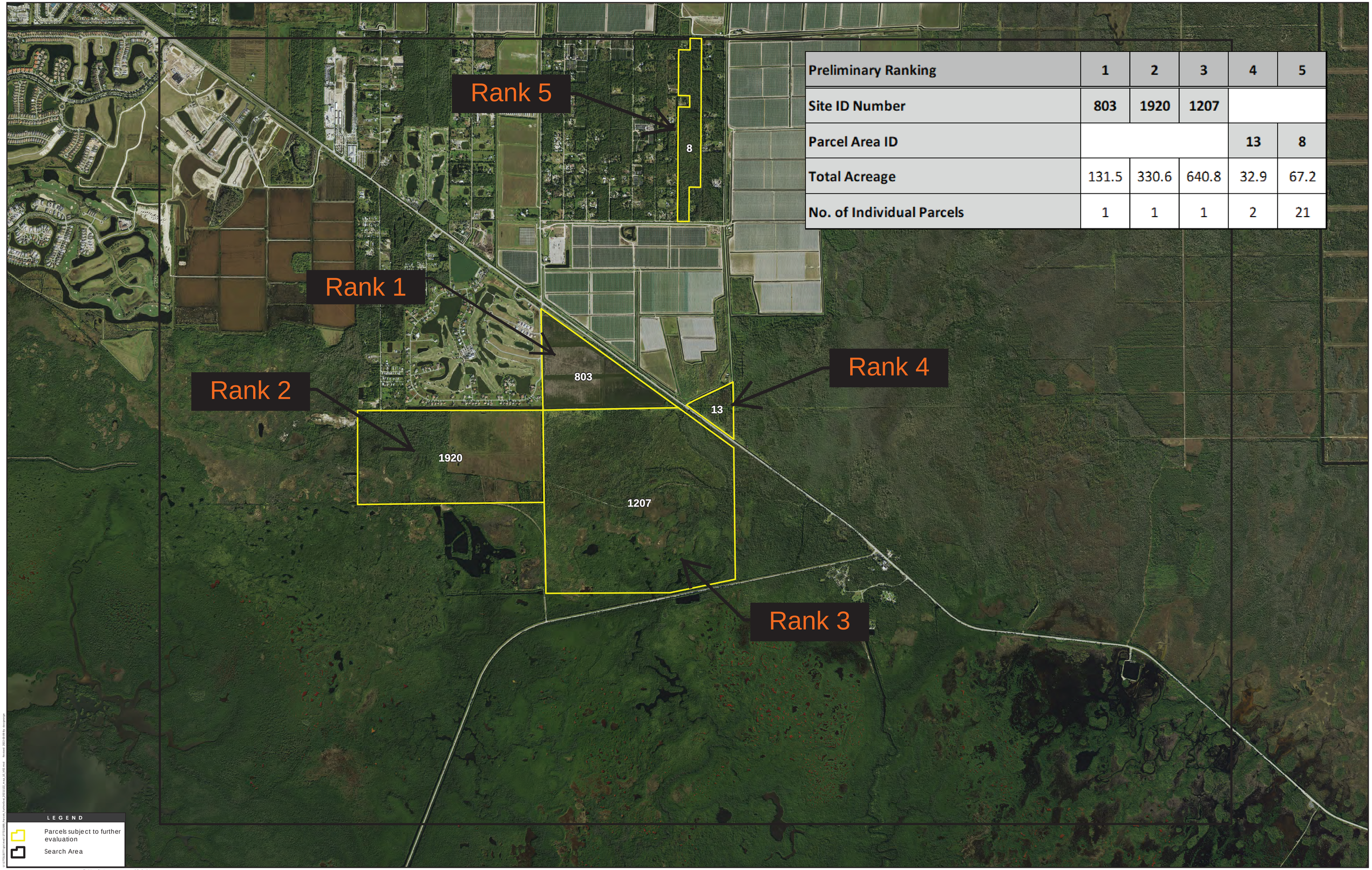

Preliminary Ranking	1	2	3	4	5
Site ID Number	803	1920	1207		
Parcel Area ID				13	8
Total Acreage	131.5	330.6	640.8	32.9	67.2
No. of Individual Parcels	1	1	1	2	21

Stantec

Disclaimer: Stantec assumes no responsibility for data supplied in electronic format. The recipient accepts full responsibility for verifying the accuracy and completeness of the data. The recipient releases Stantec, its officers, employees, consultants and agents, from any and all claims arising in any way from the content or provision of the data.

Notes:
1. Coordinate System: NAD 1983 StatePlane Florida East FIPS 0901 Feet
2. Source data: Collier County, Stantec
3. Imagery: CCPA, 12/2021

PWWQ SITE ANALYSIS
PARCELS SUBJECT TO FURTHER EVALUATION AND RANKING
March 2022

Stantec Consulting Services Inc.
777 S. Harbour Island Blvd. Suite 600
Tampa, FL 33602
tel 813.223.9500
fax 813.223.0009

N

0 500 1,000 Feet

Prepared by: D.G. 03/09/22

Appendix J SITE OBSERVATIONS

Parcel Site ID 803



Parcel #803 Photo Location Map

This property is 100% fallow agricultural land at the time of this site walk. However, obvious plant rows, raised beds and drainage / irrigation swales and canals are present. The outfall pipes did not have pumps connected but there was evidence of a recent discharge from this property onto the parcel ID #1207, the state lands, located immediately to the south. The groundcover appears to be primarily herbaceous with dense torpedograss and other incidental species. The entire field could be chemically treated to quickly eliminate the undesirable species if this site were used as part of the restoration project.

Florida panther could potentially use this site in limited capacity due to the absence of any significant shrubby or forested habitat. Wading bird species may forage in the old ditches / swales seasonally, but it is not regionally significant habitat. Other listed species' potential use of this parcel would be low due to the highly disturbed nature of the site and lack of any significant natural habitat.



Tack #5 - Panoramic view from SE corner berm showing fallow ag land on parcel looking north



Tack #6 - Panoramic view from SW corner berm showing fallow ag land parcel looking north

Parcel Site ID 1920



Parcel #1920 Photo Location Map

The eastern half of this property consists of fallow agricultural land and improved pasture that is vegetated by Bahia grass, broomsedge, and various other herbaceous species. The southern section of this old agricultural habitat is being overrun by wax myrtle and other shrubby species due to lack of mowing / grazing. The eastern half of the site appears to be vegetated by both upland and wetland species based upon aerial interpretation of the vegetation. The wetlands include cypress, red maple, cabbage palms and other incidental species. It appears from observations at the northern property line that Brazilian pepper, java plum and old-world climbing fern have heavily invaded significant areas within both the wetland and upland communities on site, especially around the perimeter and disturbed portions of the site. The uplands are vegetated by a mixture of slash pine, cabbage palm and scattered oaks with wax myrtle / salt bush in the understory. Brazilian pepper and java plum have heavily invaded these communities.

Listed species' use of this parcel would be marginal in the old agricultural lands due to the absence of suitable native habitat. The crested caracara may have marginal potential for use of the old farm fields if cabbage palms are present along the perimeter of the fields or on the edge of the forested habitats. The eastern section of the site could potentially be used by big cypress fox squirrel, Florida panther, Florida bonneted bat, and red cockaded woodpeckers could be present in the large pines along the eastern side of the site, but there is limited suitable forage habitat in the general area.



Tack #7 - Looking west through fence row into adjacent property showing fallow ag lands on east side of that parcel



Tack #8 - Looking west into fallow ag lands on parcel adjacent to state lands site

Parcel Site ID 1207



Parcel #1207 Photo Location Map

This property contains a large area that was previously farmed but has been fallow for years. It has revegetated with a dense mixture of nuisance and exotic species with a few desirable native species throughout. Cattails, willow, primrose willow, torpedograss, Old World Climbing Fern, swamp fern and Boston fern, scattered cabbage palms, red maple saplings and strangler fig make up the dominant species with numerous other incidental species present in the groundcover. Brazilian pepper is scattered to abundant throughout this old farm field becoming very dense along the disturbed edges.

The recreational central trail creates an impediment to sheet flow which generally tries to flow south. There are a few culverted / bridged passages under the central trail to allow water to pass without damaging it. The majority of the property north of the central trail is dominated by pine flatwoods and hydric pine communities. There are numerous palmetto islands within the pine forest habitats, and they are scattered throughout the other pine communities with little or no understory. Grasses are abundant, and there are numerous rocky outcroppings where the limerock is close to the surface. The northeastern corner of this part of the property contains a forested cypress community which makes up the western quarter of this part of the site. The cypress are replaced by pine reaching the central trail where it meets

the western property boundary. Brazilian pepper is scattered throughout but is more abundant around the edges along the cleared perimeter maintenance trail / fire break. Scattered melaleuca and Old World climbing fern were also present in notable numbers.

South of the central trail the pines are abundant in the northern part of the property and palmetto islands are scattered, but not as abundant as in the north. This part of the site also has several sawgrass dominated depressional wetlands that are interconnected and provide a natural path for sheet flow to move south through this part of the site. Cypress are present as scattered trees within the hydric pine communities south of the central trail but are not very abundant. Brazilian pepper is present throughout, but not problematic. However, a controlled burn had recently been performed on this area south of the central trail and many of the shrubby species were not recognizable due to the fire damage.

Farther to the south, and north of the roadway along the southern boundary of this site mangroves become a significant part of the vegetative community. There are several deeper ditches, creeks, canals throughout this part of the site which are interconnected. These waterways are interconnected and eventually collect most of the water flowing through the site and direct it under the bridged crossing at the roadway on the southern end of the site. Brazilian pepper has heavily invaded these mangrove wetlands and is abundant throughout the general area. Access into this southern habitat was limited by the canals / waterways so some of these observations were made from a distance and using aerial photos on Google Earth.

Generally, the center of the northern part of the site is higher and water finds its way to the east and west to move south. There are low areas throughout the site that may seasonally have shallow running water but it's difficult to identify those at this time of the year. The site will tolerate sheet flows in most areas, but care must be taken so the hydrology isn't increased enough to stress or kill the abundant pines throughout the northern half of the site. There are enough natural flow ways that additional sheet flows could be accommodated without significantly altering the vegetative communities.

The fallow farm field located in the northern end of this state lands site has little to no potential for listed species use due to the extensive growth of nuisance and exotic vegetation throughout this general area. There are very few trees present and the groundcover growth is very dense.

The remainder of the state lands property is managed using fire and periodic exotic maintenance events resulting in a property with moderate to good potential for use by listed species. Big cypress fox squirrel, Florida panther, Florida bonneted bat would have moderate to good potential to be present on the property. Red cockaded woodpecker would have fair to moderate potential to be present in the pine dominated habitats but the new growth pine habitat with sapling to small pines present in dense numbers is lacking throughout the general area. The high caprock and high summer water table limit the potential for gopher tortoises to be present; however, it was noted that a burrow study was performed in 2020 which identified both abandoned and potentially occupied burrows south of the fallow farm field. The canals and open water ways in the southern end of the property would provide suitable seasonal forage / roosting / nesting habitat for many species of listed wading birds. Wood stork forage habitat is present is several areas throughout the southern section of the site.



Tack #17 South end of old farm field in state park site showing overgrown undesirable species



Tack #18 - Old world climbing fern covering palms in SW end of old farm field on state park site



Tack #19 - Another infestation of old-world climbing fern in old farm field in state park site



Tack #20 - Palms and other undesirable species in west edge of old farm field in state park site – note old world climbing fern in tops of palm trees and throughout groundcover



#21 - Looking north along cleared path in farm field of state lands site showing vegetation



Tack #22 - Looking Southwest into state lands parcel from north edge showing abundance of mature pines



Tack #23 - Looking south into state park site from north edge showing recent controlled burn



Tack #24 - Looking south from north property line of state lands site showing controlled burn area with mixed pine and cypress to south



Tack #25 - NW corner of state lands site showing abundance of cypress in this part of site – also recently burned



Tack #26 - Looking into west edge of state park site showing cypress and scattered pine mix post burn



Tack #27 - Looking east into state land site from west trail at corner of central trail through site



Tack #28 - Looking south at post burn area at corner of central trail



Tack #28 - Looking south into sawgrass marsh post burn, south side of central trail



Tack #29 - North side of central trail showing palm / pine flatwoods not burned



Tack #29 - Looking south of central trail showing post burn pine / palmetto flatwoods



Tack #30 - Looking south from central trail showing burned sawgrass marsh



Tack #31 - Looking east down central trail showing mesic oak hammock growing on both sides of the trail



Tack #32 - View south from central trail showing graminoid understory in palm dominated habitat post burn



Tack #32 - North side of trail showing minor spot-overs in pine / palmetto palm flatwoods post burn



Tack #33 - looking north from trail showing pine / palmetto flatwoods post burn



Trail #33 - Looking south from central trail showing pine / palm / oak habitat post burn



Tack #34 - View looking north into pine flatwoods habitat from bike trail showing high caprock, sparse groundcover



Tack #34 - Pine flatwoods showing sparse palmetto / palms post burn south side of bike trail



Tack #35 - Looking north into state park property from San Marco Road showing wetlands / mangroves north of canal along south property line



Tack #36 - Looking north into state park property from San Marco Road showing wetlands / mangroves north of canal along south property line, west of last picture



Tack #37 - Looking north at canal along southern property line showing dense mangroves along both sides of waterway as far as you can see to the north.

Parcel Area ID 13



Parcel Area ID 13 Photo Location Map

This parcel is dominated by cypress, scattered cabbage palms, and a few red maples with a dense understory of Brazilian pepper. The boundary along the US 41 canal is heavily invaded by exotic grasses such as torpedograss, cogon grass, and other undesirable species. The site is highly disturbed and functions as a wetland, but as shown by the dense exotic infestation throughout, it is not functioning as a healthy system. Historically this area most likely experienced a much longer and better hydroperiod. The site is currently surrounded by canals that drain the property and significantly reduce the hydroperiod. Exotic grasses are abundant along the open southern edge adjacent to US 41 and Brazilian pepper is dense throughout forming the midstory of most of the forested system.

Potential listed species' use would be the big cypress fox squirrel (moderate due to dense exotics), Florida bonneted bat (limited due to dense exotics in the midstory and low canopy), Florida panther, wood storks and wading bird species (use would be limited to the canals around the perimeter of the property). Generally the current heavy infestation of Brazilian pepper would limit the use of the site by most listed species.



Tack #1 - Looking north at eastern end of triangular parcel north of US 41



Tack #2 - Looking north in small triangular parcel near east edge showing cypress with exotic dominated understory



Tack #3 - Looking north from US 41 near center of triangular parcel showing historic cypress wetland with dense pepper understory



Tack #4 - Looking north near eastern end of small triangular parcel showing dense pepper understory

Parcel Area ID 8



Parcel #8 photo location map – North is Image Right

A majority of these parcels are vegetated by pine communities that are a mix of upland and wetland communities. Pine flatwood communities were abundant throughout the lots observed. The hydrology appears to have been significantly altered, but the lower elevation wetland communities are still healthy and functioning as wetlands. Brazilian pepper, java plum and melaleuca were all observed in varying densities throughout these parcels. Java plum has heavily invaded the northern end of this strip of parcels while Brazilian pepper and melaleuca are more abundant in the southern parcels. The exotics are dense enough to affecting the overall function of the habitat in this general area. Numerous bromeliad species and a few butterfly orchids were also observed on trees within these parcels. Generally, the hydrology appears to have been altered from historic conditions. The lower elevations appear to fill with water seasonally but have no obvious connections offsite. Cypress and pine wetlands were observed in the north / central and southern ends of these properties. The adjacent parcels are developed with scattered residential homes on either side of these focus parcels. Not knowing the seasonal flow direction or depth of water on these parcels presents the potential for adverse effects on adjacent parcels if the hydrology were to be changed from its present condition.

Big Cypress Fox Squirrels were observed on site and there is abundant potential habitat for Florida bonneted bat utilization within these parcels. If red-cockaded woodpeckers are anywhere in the vicinity, that species could also be present, using the pines on site as forage or cavity trees for roosting / nesting. Florida panther could also be present even though the exotic densities on site are moderate to abundant. There is limited habitat where seasonal open water would be potentially present which limits the potential for listed wading bird species (including wood storks) to be found on site.



Tack #40 - Looking east into undeveloped lots from road – note all cocoplum that apparently froze this winter



Tack #41 - Internal lot looking south showing pine / melaleuca / cocoplum with little groundcover



Tack #41 - Internal lot looking north showing pine, melaleuca, oak sparse groundcover



Tack #42 - East side of cleared lot north of internal lots showing cypress, pine mix



Tack #42 - Looking south into internal lots from cleared lot



Tack #43 - Partially cleared powerline easement across north end of residential lots



Tack #44 - Looking west into lots from trail in northern end of lots showing dense exotics including java plum, Brazilian pepper and abundant slash pines



Tack #45 - Farther south along eastern trail looking west into lots showing oaks / pines and java plum with fern understory



Tack #46 - Farther south on east side trail showing java plum, pines and undesirable species in pine flatwoods

Appendix K SCHEMATIC DESIGNS

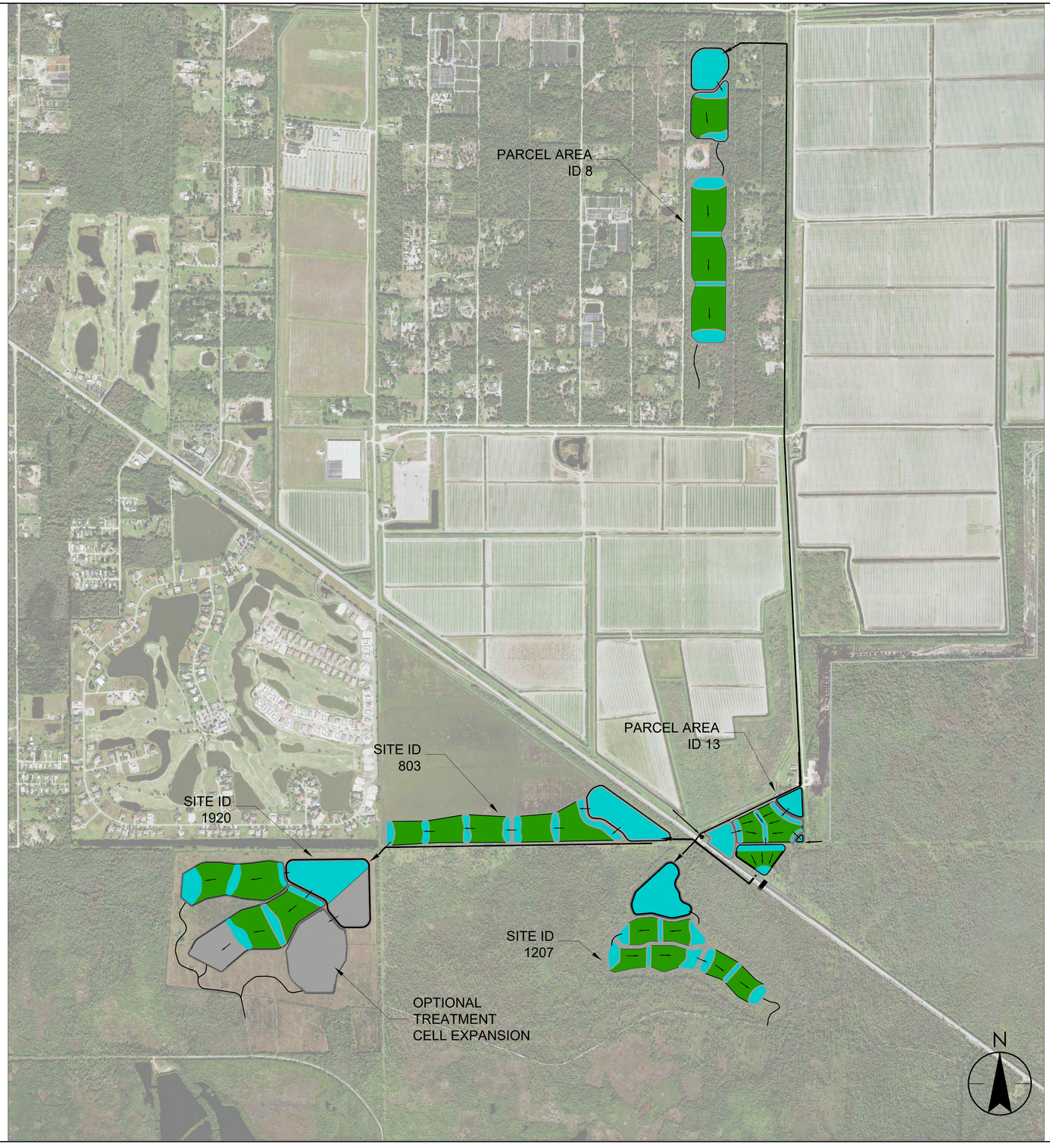

Stantec

Stantec Consulting Services Inc.
3510 Kraft Road Suite 200
Naples FL, 34105
Tel: (239) 649-4040
www.stantec.com

Client/Project Logo

NOTES:

Revision	By	Appd	YYYY.MM.DD
Issued	By	Appd	YYYY.MM.DD

File Name: MASTER_PARCEL_05312022	Dwn.	Dsgn.	Chkd.	MARCH 2021 Date

Permit/Seal

Client/Project
SOUTH FLORIDA WATER MANAGEMENT DISTRICT (SFWMD)
PICAYUNE WATERSHED WATER QUALITY PROJECT

PARCEL OVERVIEW

Project No. 177311689
Scale 1:700
Phase
Drawing No.

ORIGINAL SHEET - ANSI D

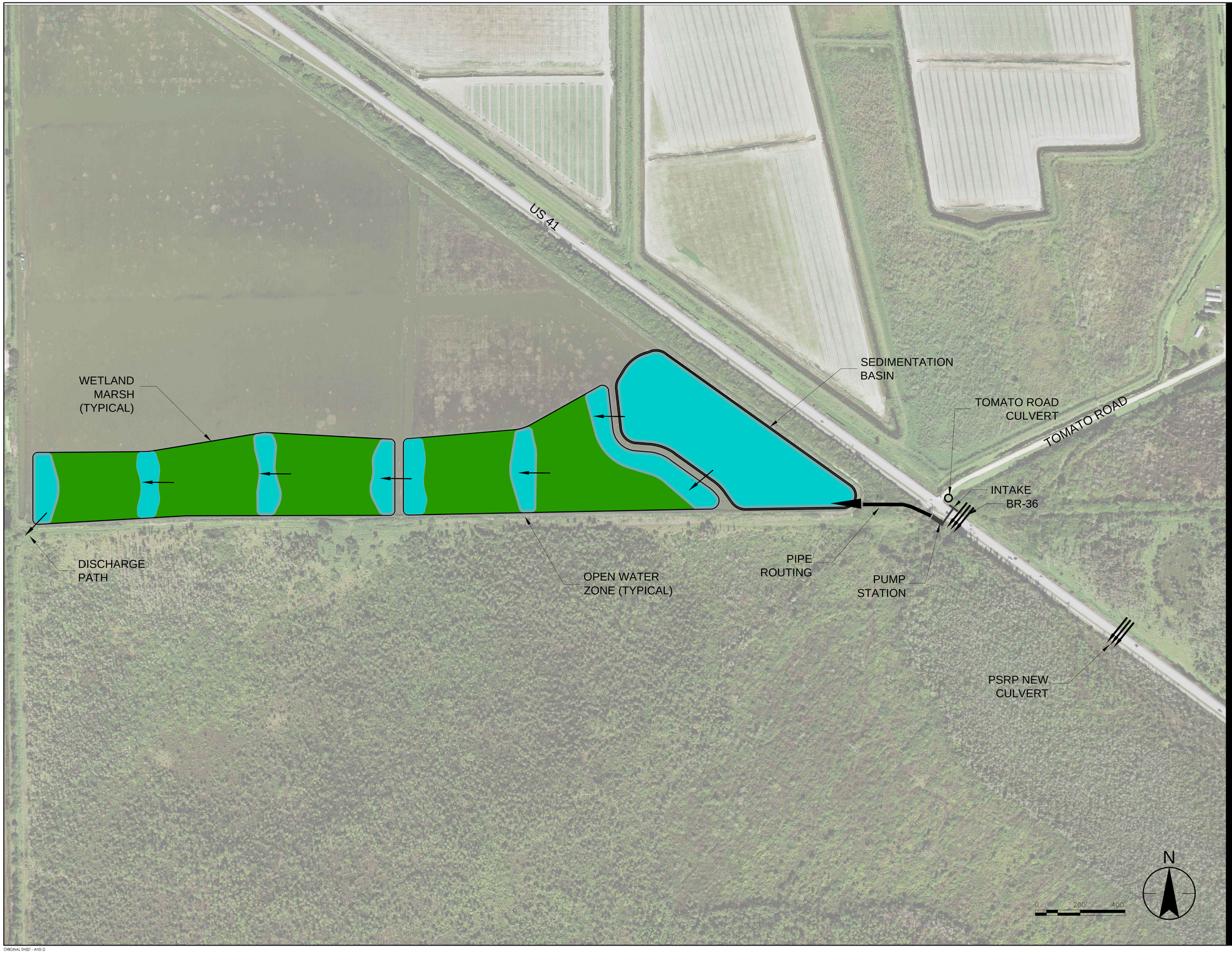

Stantec

Stantec Consulting Services Inc.
3510 Kraft Road Suite 200
Naples FL, 34105
Tel: (239) 649-4040
www.stantec.com

Client/Project Logo

NOTES:

Revision	By	Appd	YYYY.MM.DD
Issued	By	Appd	YYYY.MM.DD
File Name: PARCEL_803_05312022	Dwn.	Dsgn.	Chkd.	AUGUST 2022 Date

Permit/Seal

Client/Project
SOUTH FLORIDA WATER MANAGEMENT DISTRICT (SFWMD)

PICAYUNE WATERSHED WATER QUALITY PROJECT

SITE ID 803

Project No. 177311689

Scale 1:200

Phase

Drawing No.

1 of 1

ORIGINAL SHEET - ANSI D

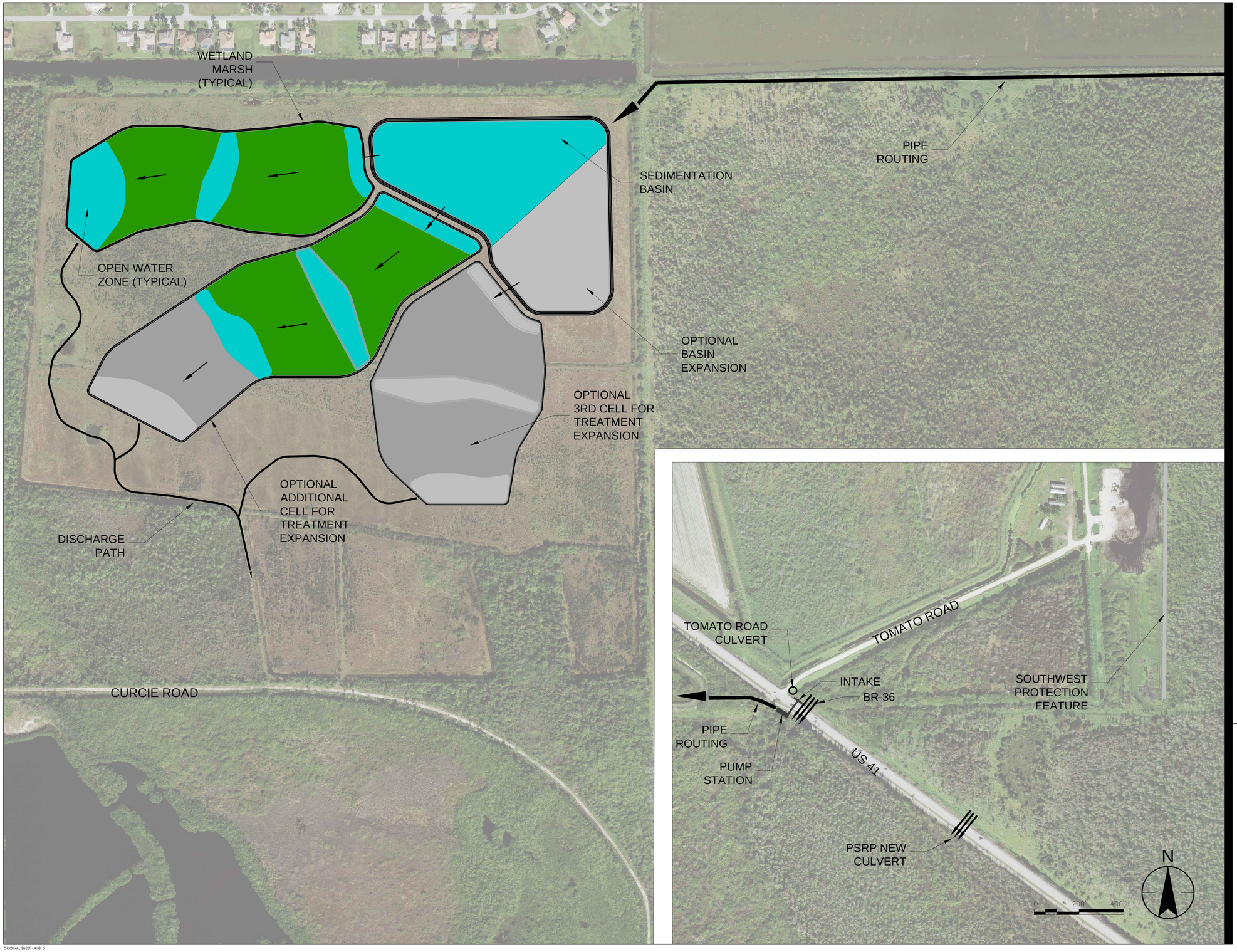

Stantec

Stantec Consulting Services Inc.
3510 Kraft Road Suite 200
Naples FL, 34105
Tel: (239) 649-4040
www.stantec.com

Client/Project Logo

NOTES:

Revision	By	Appd	YYYY.MM.DD
Issued	By	Appd	YYYY.MM.DD

File Name: PARCEL_1920_20220801 — Dwn. — Dsgn. — Chkd. — Date: AUGUST 2022

Permit/Seal

Client/Project
SOUTH FLORIDA WATER MANAGEMENT DISTRICT (SFWMD)

PICAYUNE WATERSHED WATER QUALITY PROJECT

SITE ID 1920

Project No. 177311689 — Scale 1:200

Phase — Drawing No.

v:\177\active\177311689\drawing\cad\01\active\civil\model\parcel_1920_20220801 2022.08.01 12:43:42 PM

ORIGINAL SHEET - ANSI D

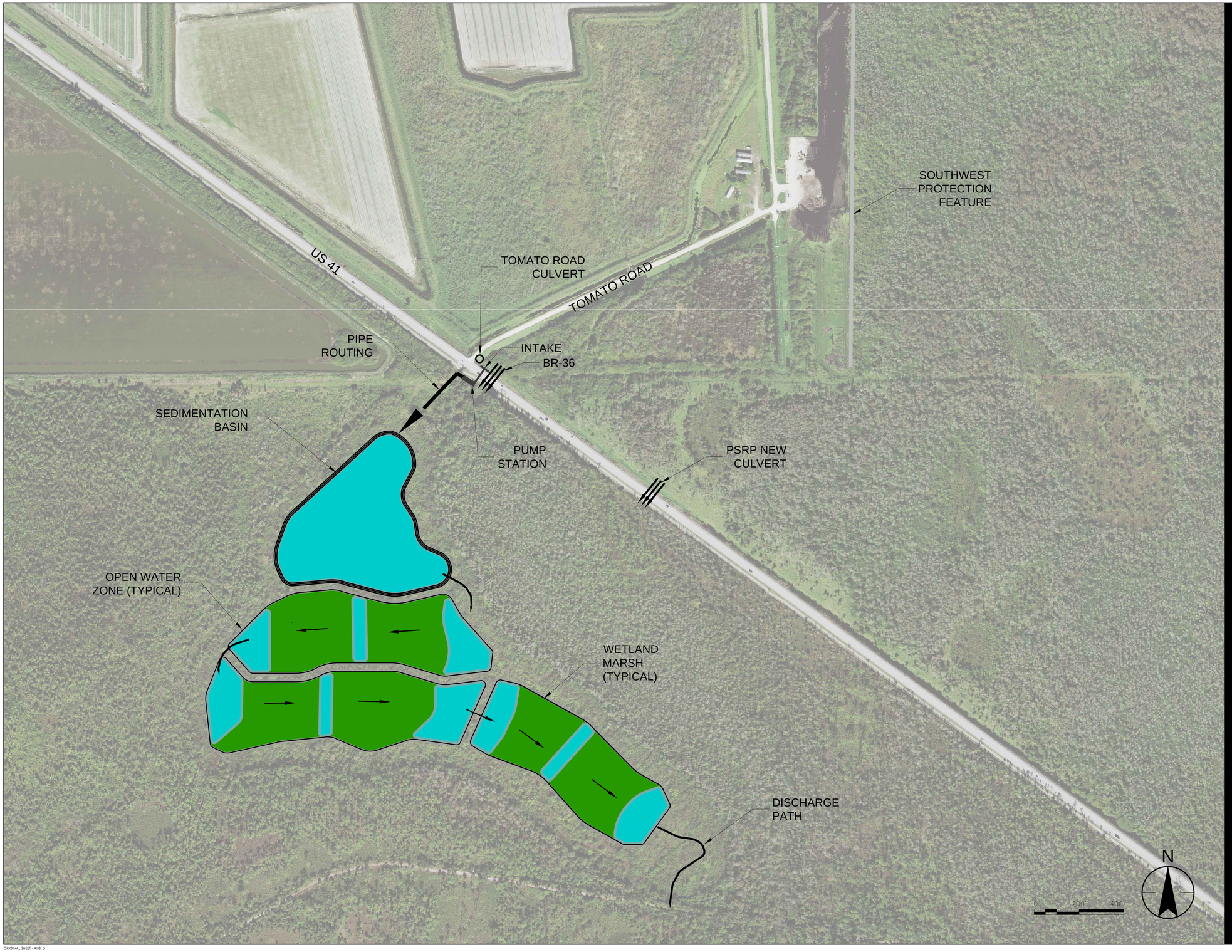

ORIGINAL SHEET - ANSI D

Stantec

Stantec Consulting Services Inc.
3510 Kraft Road Suite 200
Naples FL, 34105
Tel: (239) 649-4040
www.stantec.com

Client/Project Logo

NOTES:

Revision	By	Appd	YYYY.MM.DD
Issued	By	Appd	YYYY.MM.DD

File Name: PARCEL_1207_20220801	Dwn.	Dsgn.	Chkd.	AUGUST 2022 Date

Permit/Seal

Client/Project

SOUTH FLORIDA WATER MANAGEMENT DISTRICT (SFWMD)

PICAYUNE WATERSHED WATER QUALITY PROJECT

SITE ID 1207

Project No. 177311689

Scale 1:200

Phase

Drawing No.

1 of 1



ORIGINAL SHEET - ANSI D

Stantec

Stantec Consulting Services Inc.
3510 Kraft Road Suite 200
Naples FL, 34105
Tel: (239) 649-4040
www.stantec.com

Client/Project Logo

NOTES:

Revision	By	Appd	YYYY.MM.DD
Issued	By	Appd	YYYY.MM.DD

File Name: PARCEL_13_20220801

Dwn.	Dsgn.	Chkd.	Date
			AUGUST 2022

Permit/Seal

Client/Project

SOUTH FLORIDA WATER MANAGEMENT DISTRICT (SFWMD)

PICAYUNE WATERSHED WATER QUALITY PROJECT

PARCEL AREA ID 13

Project No. 177311689

Scale 1:100

Phase

Drawing No.

1 of 1

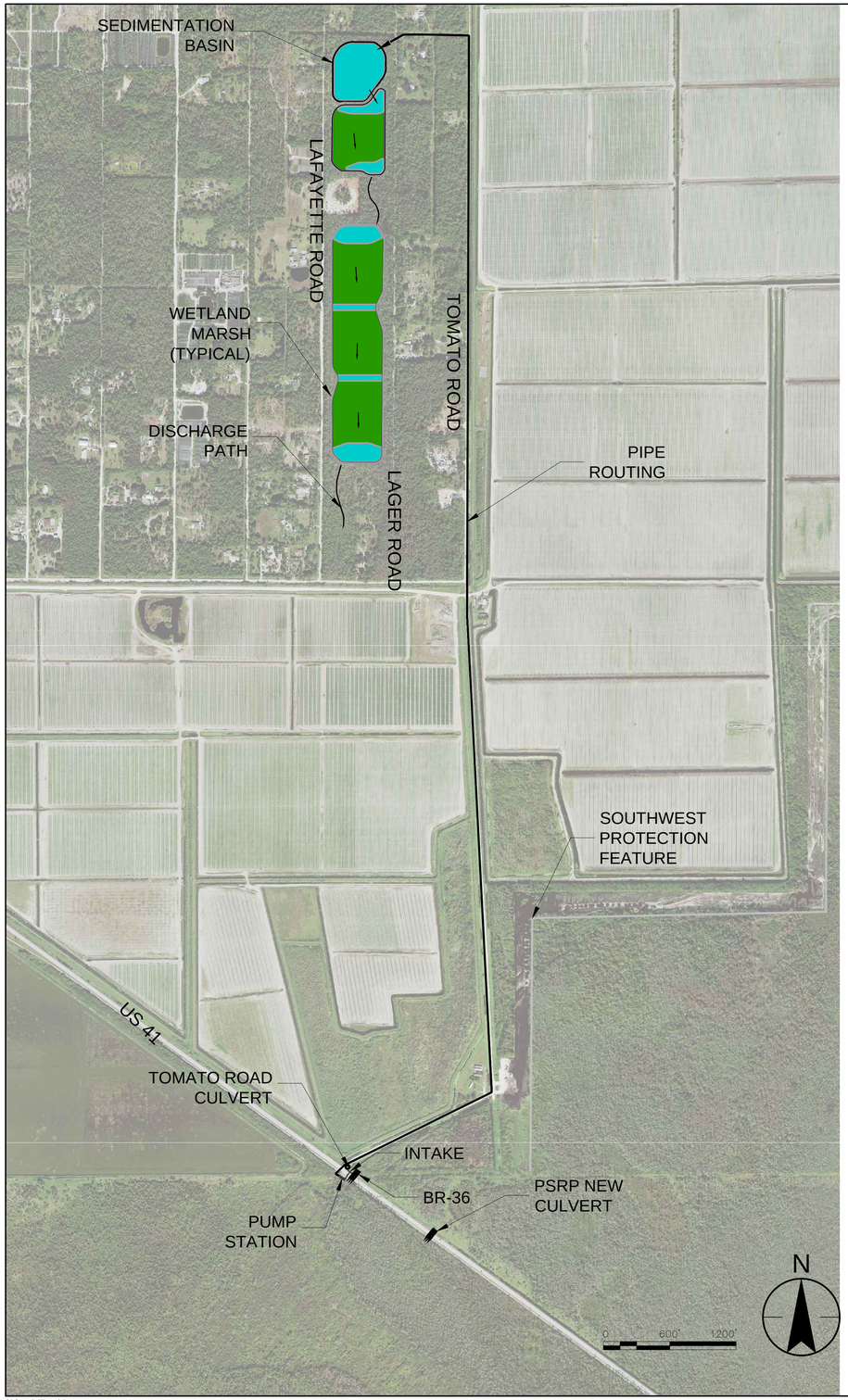

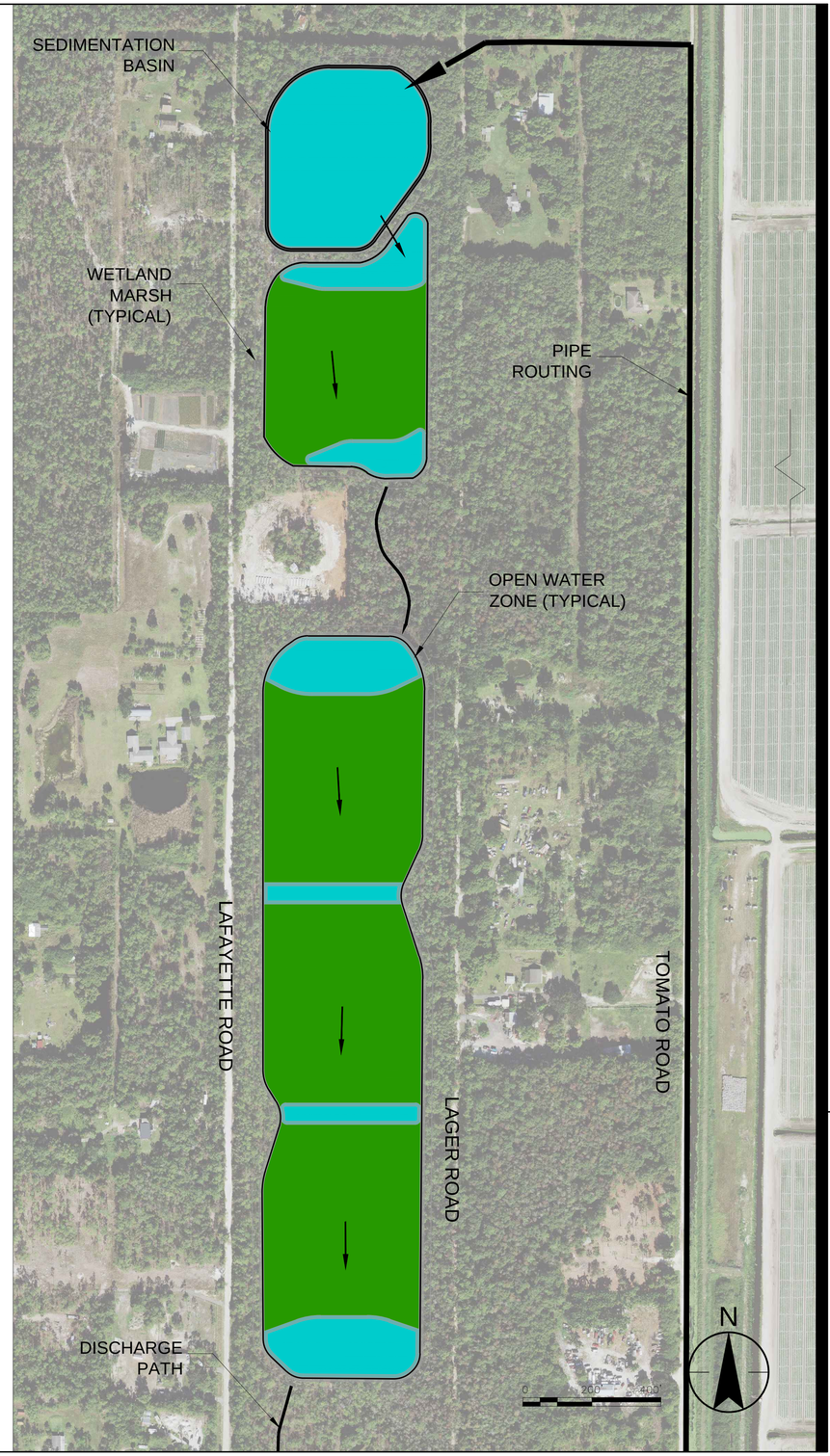

Stantec

Stantec Consulting Services Inc.
3510 Kraft Road Suite 200
Naples FL, 34105
Tel: (239) 649-4040
www.stantec.com

Client/Project Logo

NOTES:

Revision	By	Appd	YYYY.MM.DD
Issued	By	Appd	YYYY.MM.DD

File Name: PARCEL_08_20220801

Dwn.	Dsgn.	Chkd.	Date
			AUGUST 2022

Permit/Seal

Client/Project

SOUTH FLORIDA WATER MANAGEMENT DISTRICT (SFWMD)

PICAYUNE WATERSHED WATER QUALITY PROJECT

PARCEL AREA ID 8

Project No. 177311689

Scale 1:200

Phase

Drawing No.

1 of 1

ORIGINAL SHEET - ANSI D

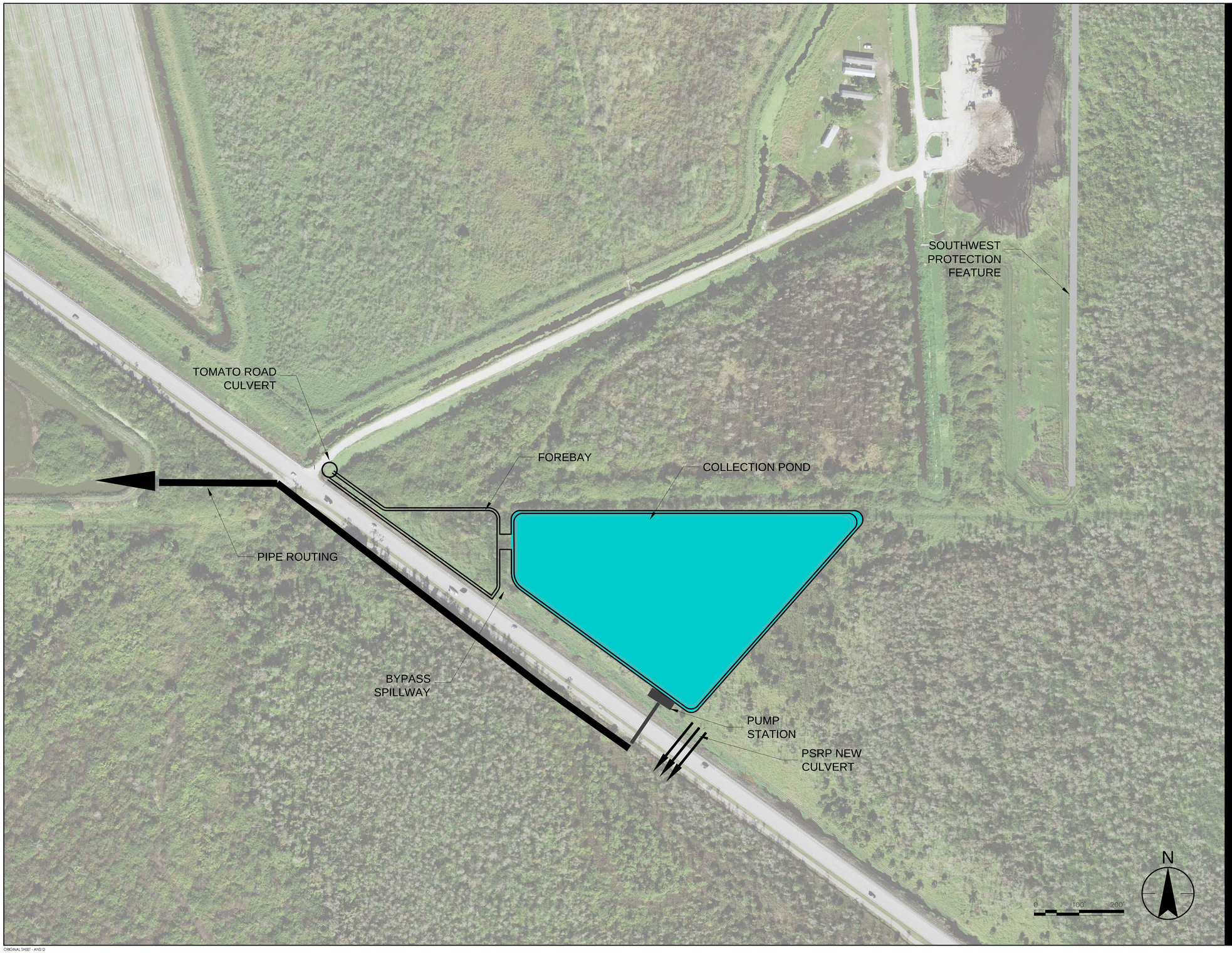

ORIGINAL SHEET - ANSI D

Stantec

Stantec Consulting Services Inc.
3510 Kraft Road Suite 200
Naples FL, 34105
Tel: (239) 649-4040
www.stantec.com

Client/Project Logo

NOTES:

Revision	By	Appd	YYYY.MM.DD
Issued	By	Appd	YYYY.MM.DD

File Name: PARCEL_13_COLLECTION_POND_20220801	Dwn.	Dsgn.	Chkd.	AUGUST 2022 Date

Permit/Seal

Client/Project

SOUTH FLORIDA WATER MANAGEMENT DISTRICT (SFWMD)

PICAYUNE WATERSHED WATER QUALITY PROJECT

PUMPING POND

Project No. 177311689

Scale 1:100

Phase

Drawing No.

Appendix L ROMOPC

Rough Order of Magnitude Opinion of Probable Cost (ROMOPC)

Picayune Watershed Water Quality Project

Site Analysis Study

Cat.	Item	Units		8		13		803		1207		1920	
		Units	Unit Cost	Quantity	Cost	Quantity	Cost	Quantity	Cost	Quantity	Cost	Quantity	Cost
Land	Land Acquisition	AC	see note	45	$718,308	13	$108,511	42	$352,939	0	$0	40	$1,345,744
Construction	Clearing and Grubbing	AC	$10,000	41	$408,000	19	$191,000	38	$384,000	37	$375,000	36	$364,000
	Excavation and Grading (No Disposal)	CY	$15	269,049	$4,036,000	71,604	$1,074,000	154,681	$2,320,000	145,416	$2,181,000	111,133	$1,667,000
	Hauling and Disposal	CY	$8	258,845	$2,071,000	60,145	$481,000	131,233	$1,050,000	121,831	$975,000	91,604	$733,000
	Provision and Placement of Planting Substrate (1 ft)	CY	$45	46,333	$2,085,000	17,751	$799,000	37,590	$1,692,000	36,437	$1,640,000	42,239	$1,901,000
	Wetland Planting (2-ft OC)	AC	$58,000	24	$1,410,000	8	$477,000	19	$1,091,000	17	$993,000	28	$1,611,000
	Pond Liner	SY	$20	24,841	$497,000	0	$0	0	$0	0	$0	0	$0
	Hydraulic Control Structures (pond discharge)	EA	$220,000	1	$220,000	3	$660,000	2	$440,000	1	$220,000	3	$660,000
	Hydraulic Control Structures (marsh discharge)	EA	$75,000	3	$225,000	4	$300,000	2	$150,000	3	$225,000	3	$225,000
	Hydraulic Control Structures Appurtenances	EA	$25,000	4	$100,000	7	$175,000	4	$100,000	4	$100,000	6	$150,000
	Concrete Spillways	EA	$500,000	0	$0	3	$1,500,000	0	$0	0	$0	0	$0
	Bypass Spillways	EA	$750,000	0	$0	2	$1,500,000	0	$0	0	$0	0	$0
	Pipe, Valves, and Appurtenances (Open Cut)	LF	$90	11,880	$1,069,000	500	$45,000	1,600	$144,000	1,500	$135,000	5,244	$472,000
	Pipe, Valves, and Appurtenances (HDD)	LF	$200	600	$120,000	0	$0	300	$60,000	300	$60,000	300	$60,000
	Pump Station (8cfs, peak 37 cfs)	EA	$2,000,000	1	$2,000,000	1	$2,000,000	1	$2,000,000	1	$2,000,000	1	$2,000,000
	Dewatering	DAY	$1,500	360	$540,000	540	$810,000	540	$810,000	540	$810,000	540	$810,000
	Construction Subtotal				**$14,781,000**		**$10,012,000**		**$10,241,000**		**$9,714,000**		**$10,653,000**
Total Construction	Mobilization/Demobilization	LS	10%		$1,478,100		$1,001,200		$1,024,100		$971,400		$1,065,300
	Licenses, Insurance, Performance, Admin & Bonds	LS	3%		$443,430		$300,360		$307,230		$291,420		$319,590
	Permits	LS	2%		$295,620		$200,240		$204,820		$194,280		$213,060
	Design Contingency	LS	50%		$7,390,500		$5,006,000		$5,120,500		$4,857,000		$5,326,500
	Inflation to Start (3-years)	LS	22%		$3,251,820		$2,202,640		$2,253,020		$2,137,080		$2,343,660
	Total Construction Cost				**$27,640,470**		**$18,722,440**		**$19,150,670**		**$18,165,180**		**$19,921,110**
Design	Survey, Modeling, Predesign, Permits & Design	LS	14%		$3,869,666		$2,621,142		$2,681,094		$2,543,125		$2,788,955
	Construction Oversight	LS	10%		$2,764,047		$1,872,244		$1,915,067		$1,816,518		$1,992,111
	Design and Oversight Cost				**$6,633,713**		**$4,493,386**		**$4,596,161**		**$4,359,643**		**$4,781,066**
Total Estimated Project Cost (Excluding O&M and Land)					**$34,274,183**		**$23,215,826**		**$23,746,831**		**$22,524,823**		**$24,702,176**
O&M	O&M (10-Years)	AC per 10-YRs	$50,000	41	$2,041,000	19	$955,000	38	$1,922,000	37	$1,874,000	36	$1,819,000
Total Estimated Cost of Location					**$37,033,490**		**$24,279,337**		**$26,021,770**		**$24,398,823**		**$27,866,920**

Notes:

1 Land Acquisition Costs were taken from the Property Appraisers Website (Area 8 - $16,000/ac; Area 13 - $8,347/ac & $0 for publicly owned; Parcel 803 - $8,347/ac; Parcel 1207 - $0 for publicly owned; Parcel1920 - $33,625/ac).

2 Land costs for privately owned lands if purchased at market value are likely to be significantly higher that Property Appraiser estimates and should be appraised to determine a more accurate acquisition cost.

3 Publicly held land is not acquired; however, there may be negligible costs to lease or obtain an agreement or authorization to use.

4 The capital project costs developed in this table have been prepared at a schematic/conceptual rough order of magnitude level and are not based on a final design and are therefore provided here for comparative value only.

Appendix M WATER QUALITY BENEFIT CALCULATIONS

To: Kyle Goodwin, PE; Amanda Ludlow, MS.
Stantec

From: Marcelo Lago, PhD; Maria C. Bravo, PE, PhD; Ananta Nath, PE.
Lago Consulting and Services, LLC

Date: July 11, 2022

Re: MIKE SHE modeling of proposed retention areas close to US-41 and Tomato Roads.

Background

Stantec contacted Lago Consulting and Services in regard to MIKE SHE modeling support for retention areas proposed close to US-41 Road (Tamiami Trail) and Tomato Road as a part of the Picayune Strand Restoration Project (PSRP). In a previous effort[1], Lago developed a high-resolution MIKE SHE/MIKE11 model for the area that allowed to estimate flows through the US-41 Road culverts BR-36 and BR-37 in existing conditions.

This technical memorandum describes the MIKE SHE modeling of proposed interception, collection and treatment areas (shown in **Figure 1**) to treat surface water flows reaching the area near the intersection of Tomato Road and US-41 Road. The objective of this modeling work is to estimate flows through the collection/treatment areas and capture flows that would bypass collection, which will be provided as input for the water quality modeling to be performed by Stantec.

[1] MIKE SHE Existing Conditions Modeling downstream of BR36 and BR37 Culverts. Technical Memorandum prepared by Lago Consulting and Services and delivered to Stantec on February 4, 2021.

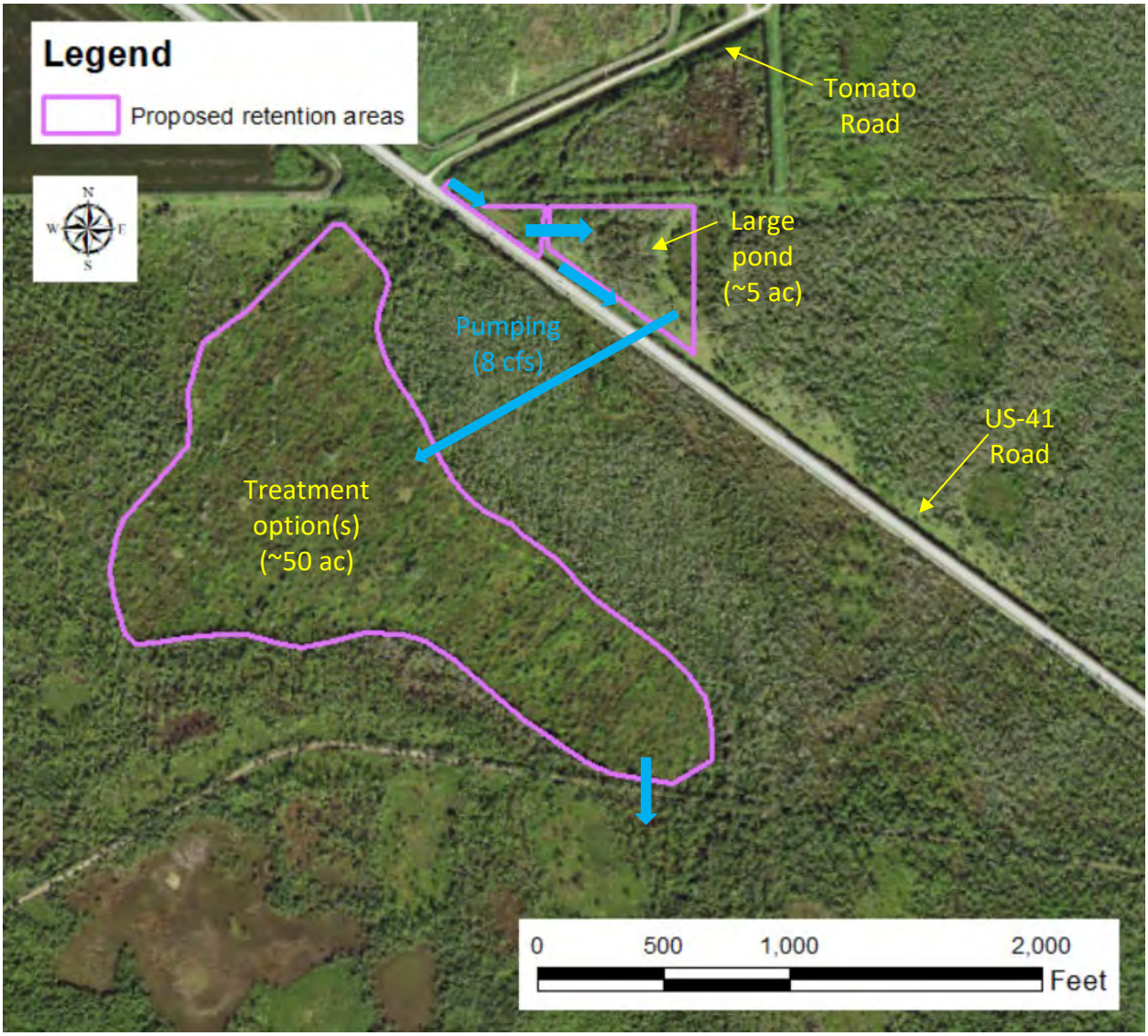

Figure 1. Proposed retention areas. Blue arrows represent conceptual water movement.

Existing Condition Model

The MIKE SHE model domain from the previous effort was extended north to include the proposed retention areas and to reduce the influence of the boundary conditions. The new model domain and grid are presented in **Figure 2**. The model grid (with grid cell size = 100 ft) did not require modification, and therefore, input spatial data from the previous effort (such as topography, rainfall and RET distribution, and water table aquifer bottom elevation) were reused.

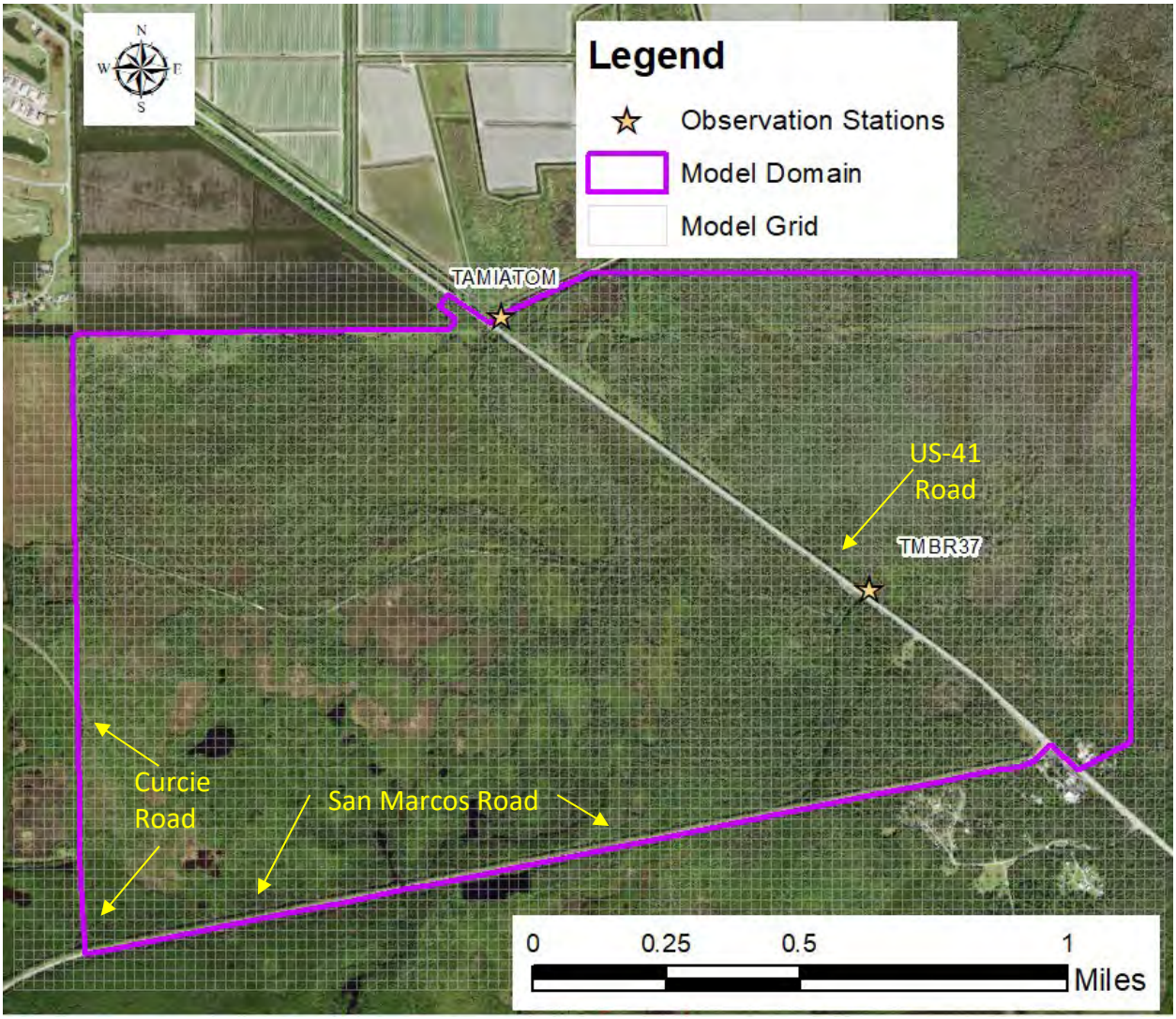

Figure 2. Modified MIKE SHE model domain and grid.

The model simulation period was selected previously from 5/1/2008 through 11/1/2008, which corresponded to the wet season higher flows as estimated by the SFWMD model[2]. In this work, however, a 9-year simulation period from 2005 through 2013 was used.

[2] Picayune Strand Restoration Project (PSRP) Water Quality Projections With "Southwestern Protective Levee" Feature. Prepared by: Compliance Assessment and Reporting Section Water Quality Bureau South Florida Water Management District. April 4th, 2020.

In the previous effort, the 100-ft model topography was obtained by resampling the 1-meter resolution LiDAR based DEM flown in 2018 and available from the USGS (which is shown in **Figure 3**). This input dataset was reused in this work.

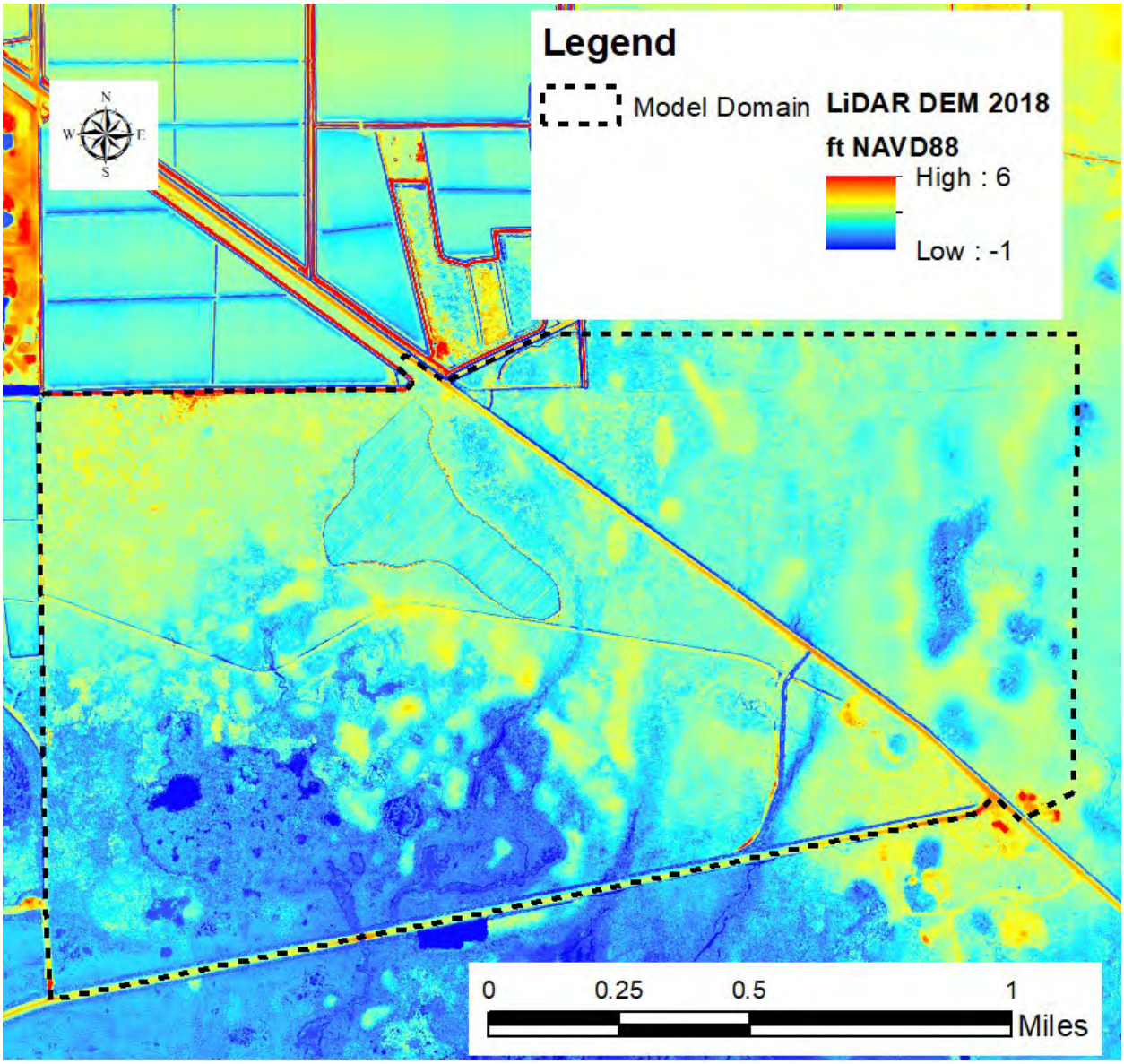

Figure 3. 1-meter resolution LiDAR-based DEM from the USGS.

As in the previous effort, NEXRAD Rainfall data was applied in the model. As can be inferred from **Figure 4**, the model domain intersects the NEXRAD pixels 46336, 46337, 46810, and 46811; for which hourly rainfall time series data were entered into the model. The time series data for those pixels were extended to current date by using the data published in DBHYDRO.

The reference evapotranspiration (RET) from the USGS is also distributed in the NEXRAD grid, and daily time series of RET rates were also inputted into this model. The time series data for those 4 pixels were extended up to year 2020 by using the latest published data. **Figure 5** shows the monthly rates of rainfall and actual ET inside the new model domain in existing conditions.

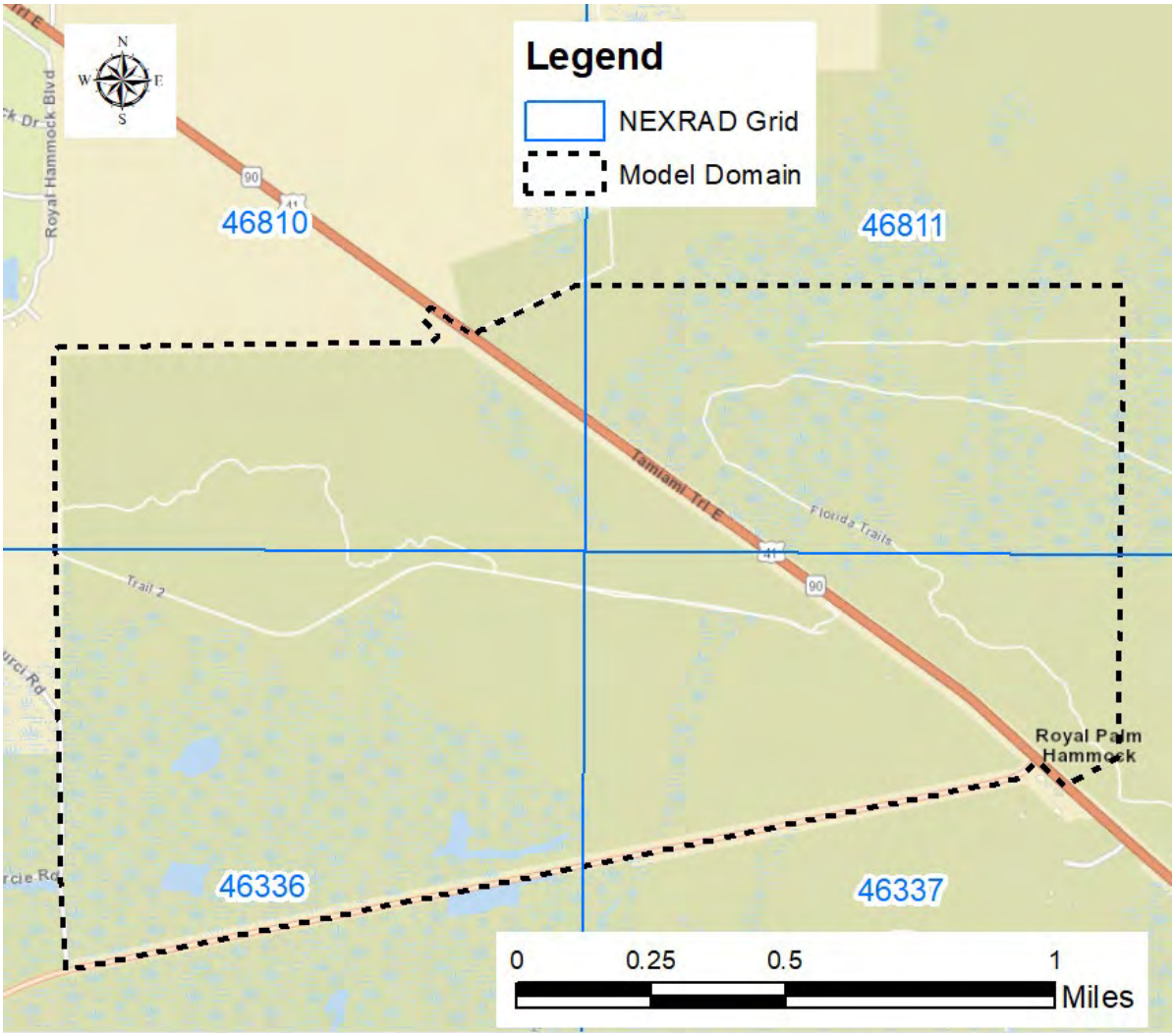

Figure 4. NEXRAD grid and pixel numbers around the model domain.

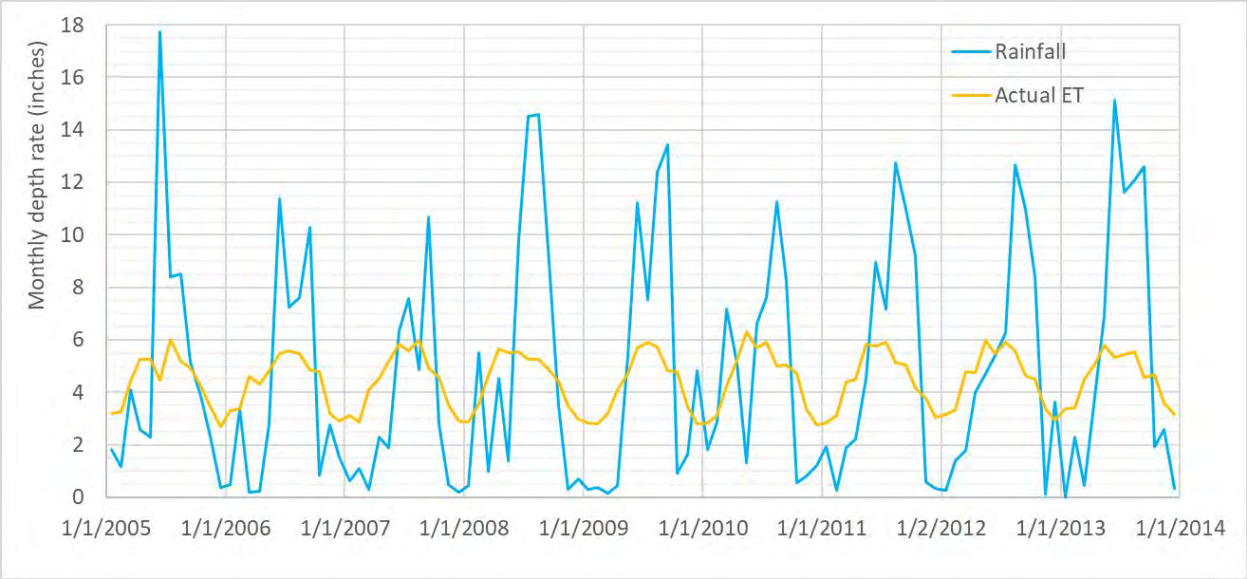

Figure 5. Rainfall and actual ET monthly rates inside the model domain for the period 2005-2013.

As in the previous effort, the vegetation coverage was assumed uniform in the model domain. A global class characterized by Marsh-type of vegetation parameters (i.e., Leaf Area Index= 3 and root depth= 750 mm) was used.
The overland (OL) flow component uses uniform parameters for the Manning's M = 2.5 and for the detention storage = 10 mm. Initial OL water depth is assumed zero. The separated OL flow areas (SOLFA) map presented in **Figure 6** is used in existing conditions, which is consistent with the MIKE SHE links divide and ensures that there is no surface water exchange at the boundary via the OL flow component.

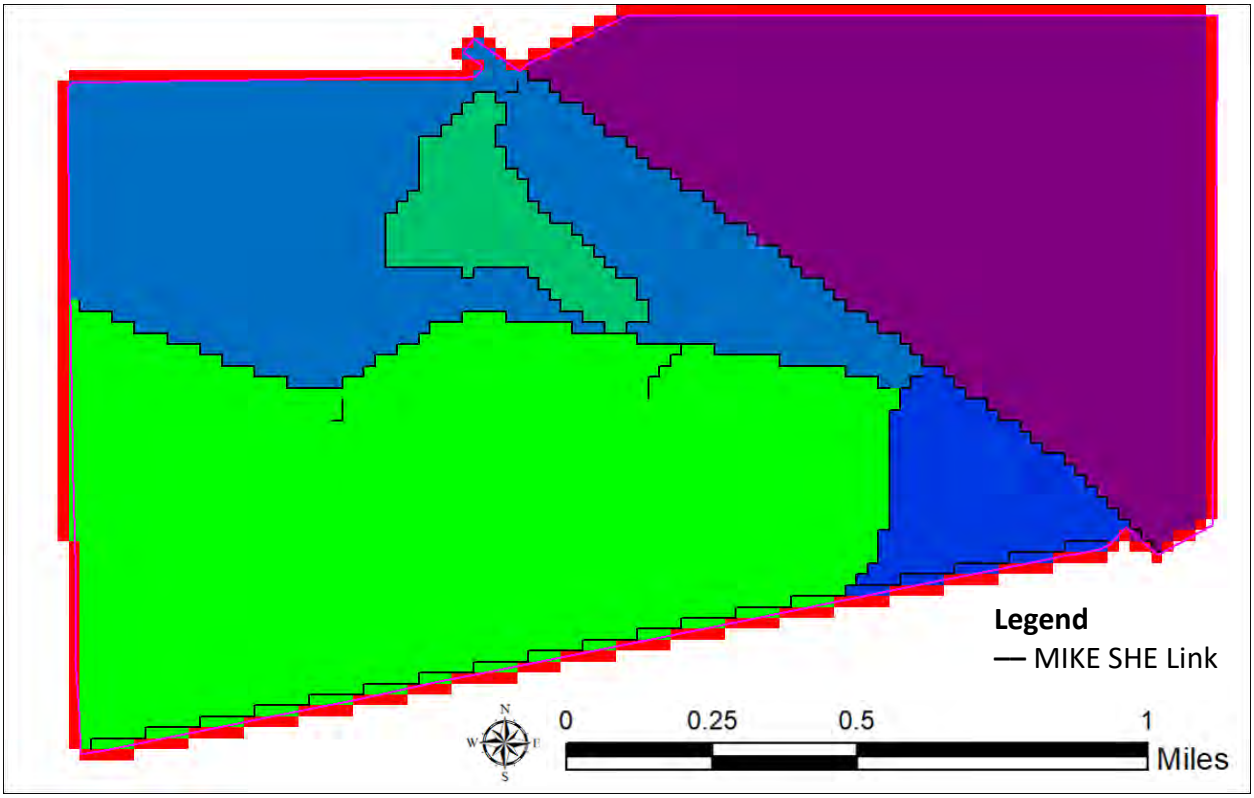

Figure 6. SOLFA map in the existing conditions model.

The simulation of vertical flow in the unsaturated zone (UZ) component utilized the 2-layer water budget method in combination with the Green-Ampt method to compute the infiltration rates. Uniform soil parameters are taken from a typical soil (NCRS MUKEY= 3102973) with water content @ saturation= 0.43, @ field capacity=0.19, @ wilting point= 0.11, vertical conductivity Kv= 9.9 ft/day, and soil suction head= 20 cm. The ET Surface depth is assumed uniformly as 10 cm.

The saturated zone (SZ) component only uses the water table (WT) aquifer. The bottom elevation and hydraulic conductivities (Kh and Kv) are taken from regional MIKE SHE models. Daily interpolated heads from observation station data were used as lateral boundary conditions. Initial heads are assumed at ground level.

Figure 7 presents the MIKE11 branches that represent ditches and other flow paths visible in the LiDAR DEM of Figure 3. They include the US-41 north ditch, the BR36 and BR37 flow paths, the perimeter ditch around the treatment parcel, the ditch on the north side of the trail and two crossings, the San Marcos Road north ditch and one crossing.

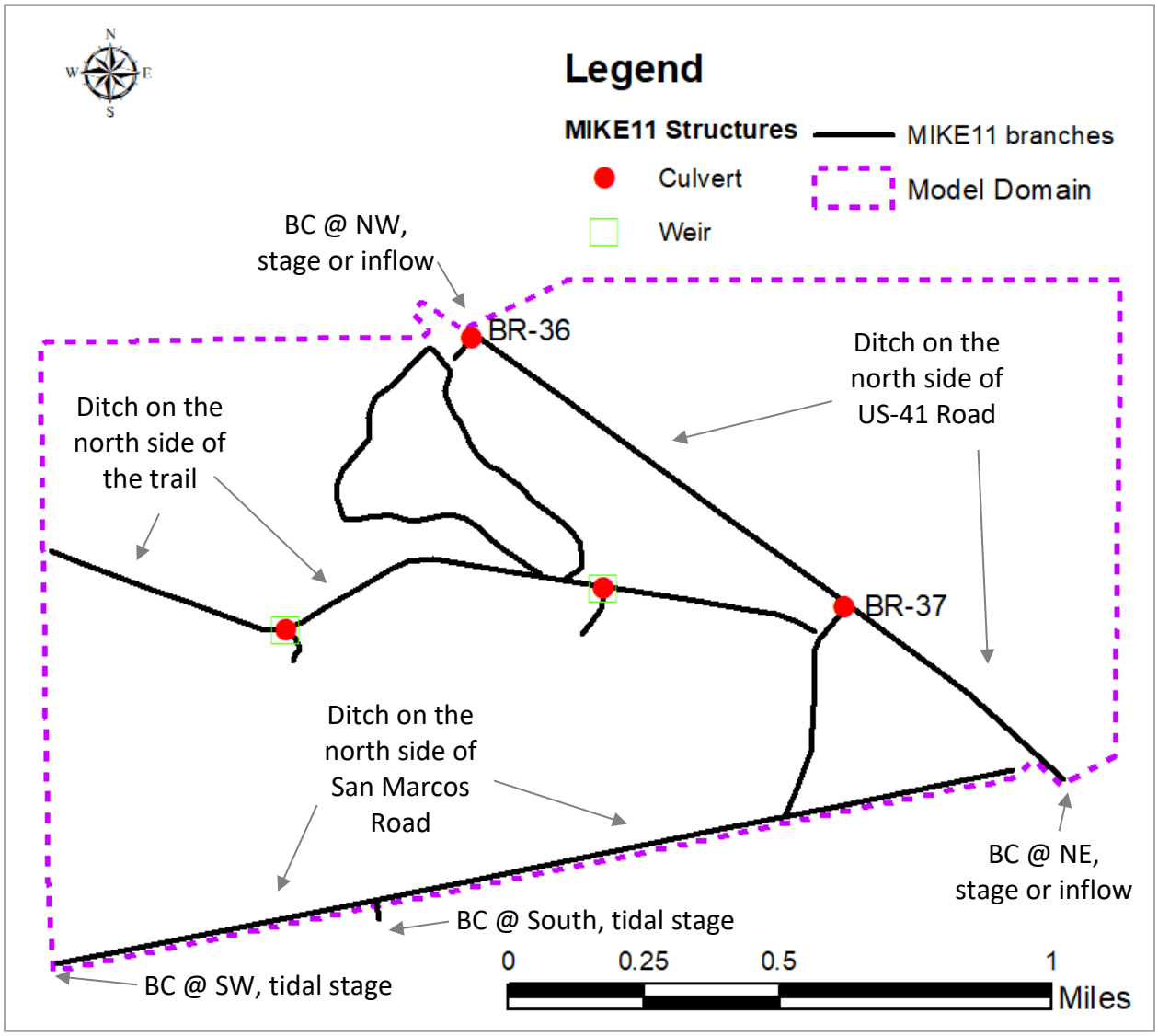

Figure 7. MIKE11 features in the existing conditions model.

MIKE11 cross sections were cut from the 1-meter resolution LiDAR 2018 DEM with a 200-ft spacing, as shown in **Figure 8**. A uniform Manning's M value of 2.5 is used for the cross sections. Cross section width is defined to match the width of the flood coded areas, which are shown in **Figure 9**.

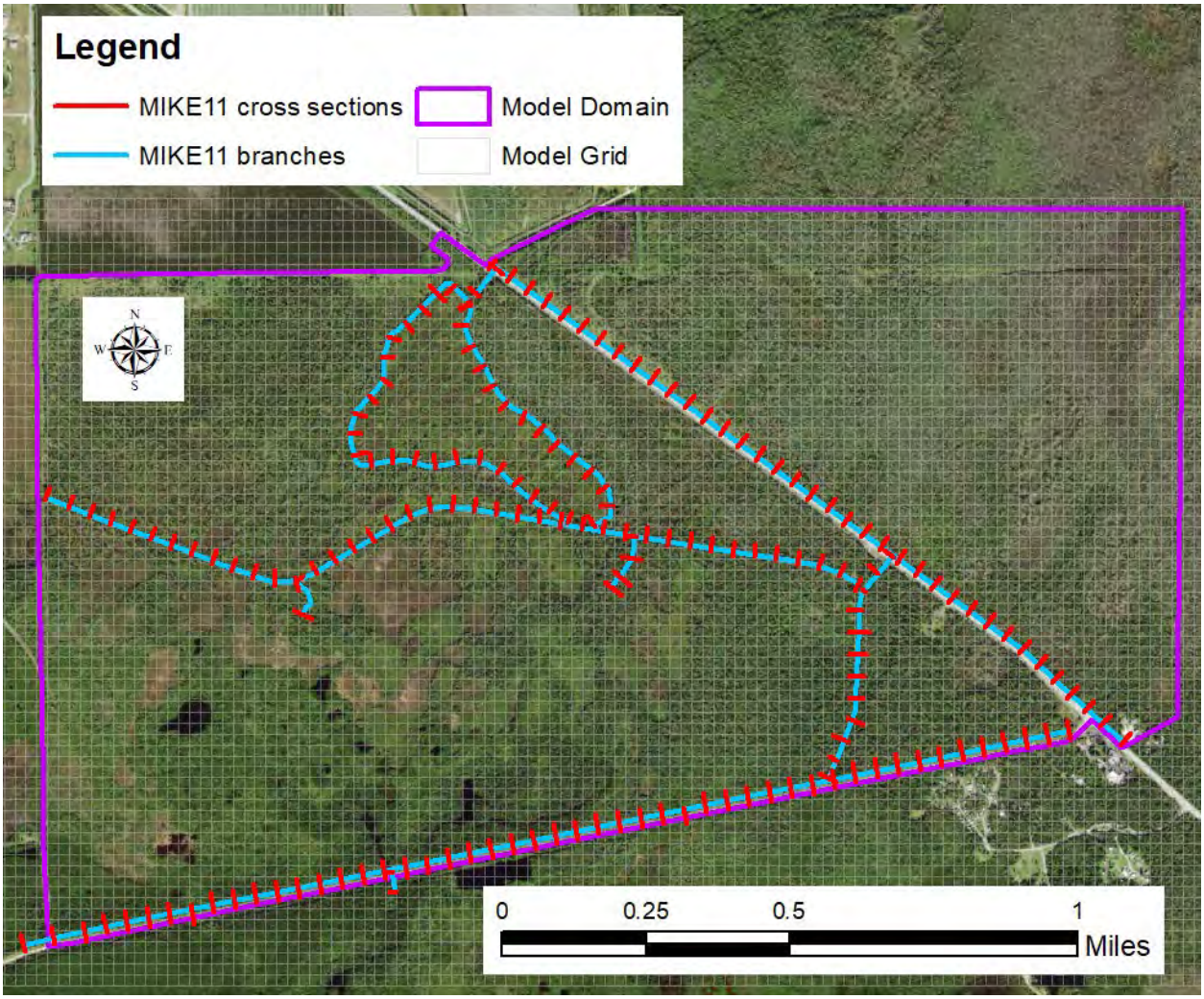

Figure 8. MIKE11 cross sections in the existing conditions model.

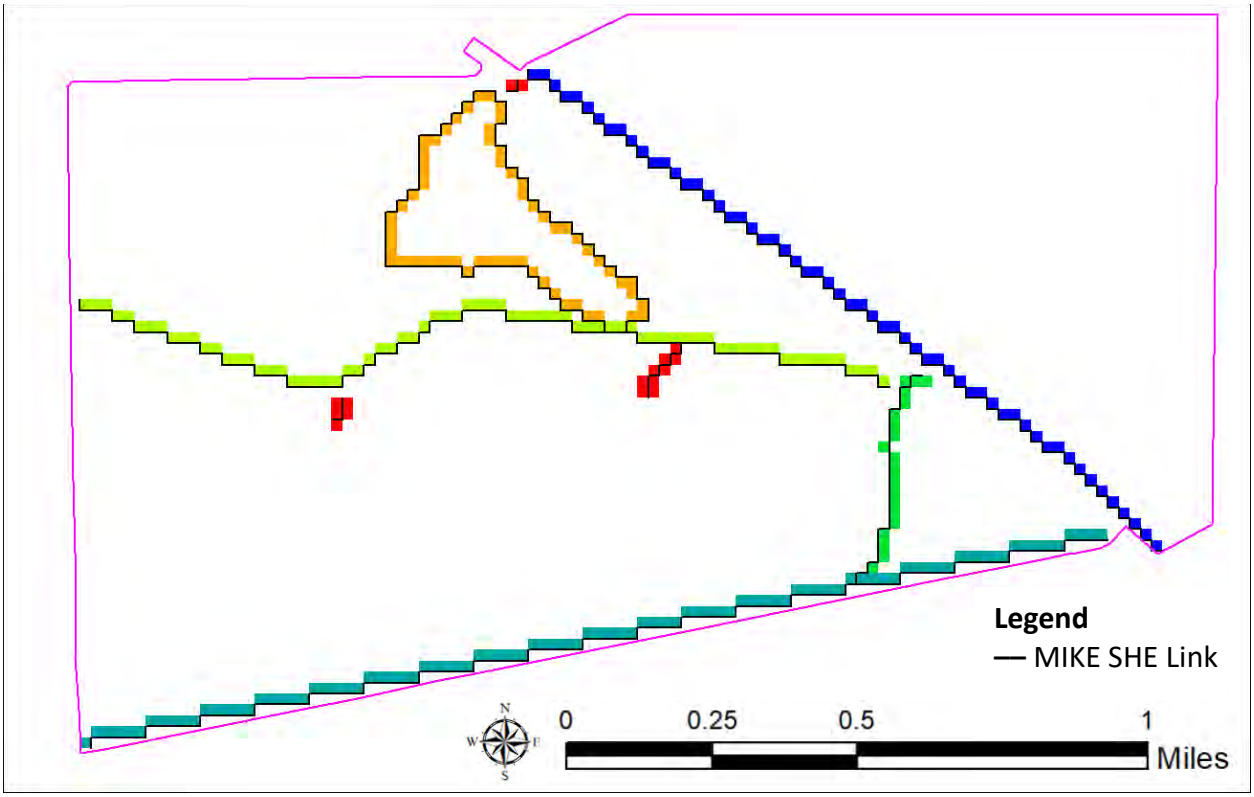

Figure 9. Flood codes map in the existing conditions model.

The culverts BR36 and BR37 are represented explicitly in the model and the geometry is extracted from regional MIKE SHE models. The two trail crossings are represented by a using a culvert plus a weir configuration. The culvert is assumed as 2 x 15" HDPE pipes and the weir represents the trail overflow.

A tidal boundary condition (BC) by using time series water level data from Naples NOAA station is applied at the south end of the branch that crosses San Marcos Road, as well as at the southwest end of the San Marcos Road ditch. Boundary conditions at the US-41 north ditch were applied by specifying flows or stages.

In the previous effort, Manning's M in the OL and in MIKE11 components were adjusted iteratively up to a value of 2.5 to better match the reported monthly culvert flows by the SFWMD model[2]. The adjusted Manning's M =2.5 was reused in this study.

Observed stages at TAMIATOM and TMBR37 stations were applied as boundary conditions at the ends of the US-41 north ditch in the updated model. The stage boundary conditions were then switched to inflow boundary conditions by using the previously estimated flows, as preparation for scenario evaluations. The model performance at those observation stations can be observed in **Figure 10** and **Figure 11**, respectively.

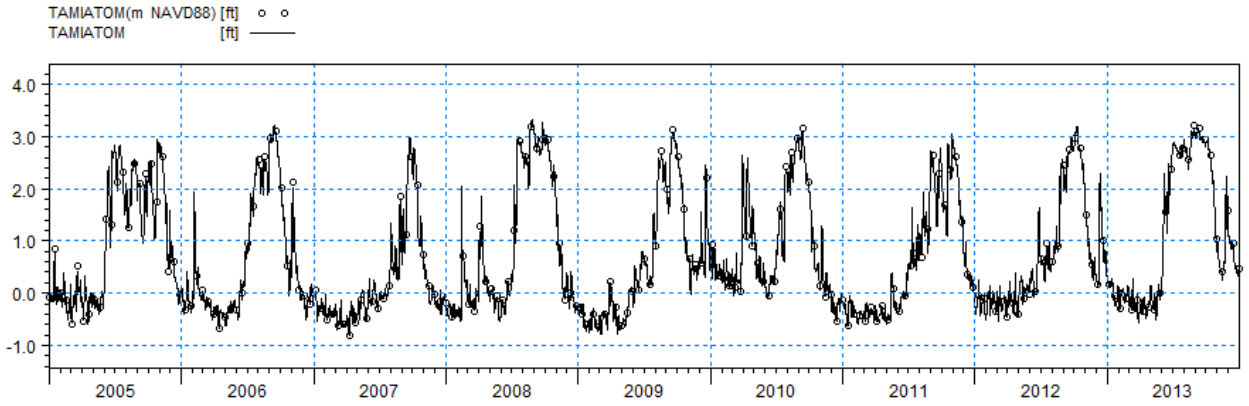

ME=0.0145802
MAE=0.0217343
RMSE=0.0344244
STDres=0.0311842
R(Correlation)=0.999695

Figure 10. Observed and model estimated stages at station TAMIATOM.

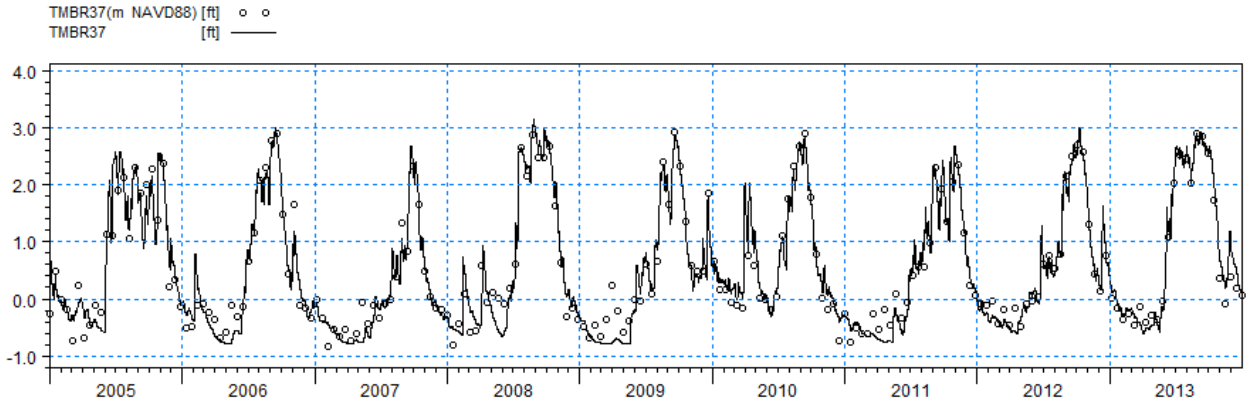

ME=0.0223392
MAE=0.193841
RMSE=0.258073
STDres=0.257105
R(Correlation)=0.971934

Figure 11. Observed and model estimated stages at station TMBR37.

Monthly averaged flows at selected locations as estimated from the existing condition model for the period 2005-2013 are presented in **Figure 12** and **Figure 13**. Notice that most of the inflow at Tomato Road (i.e., at the NW boundary) passes through the BR-37 culvert and crosses San Carlos Road to end at the tidal boundary labeled as "BC @ south".

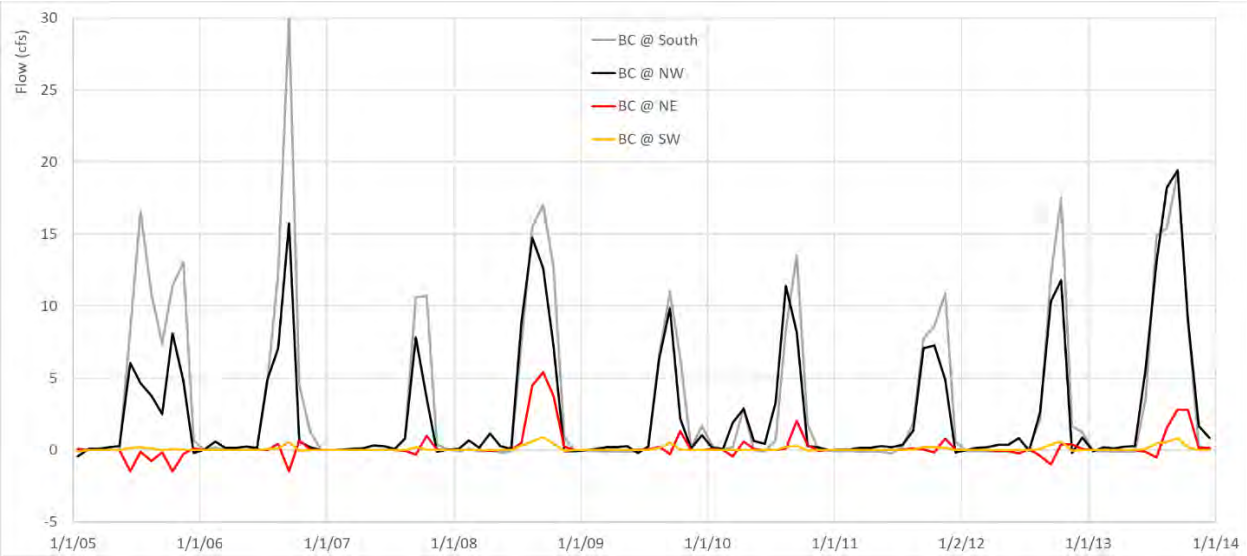

Figure 12. Model monthly-averaged flows at the model boundaries estimated in existing conditions.

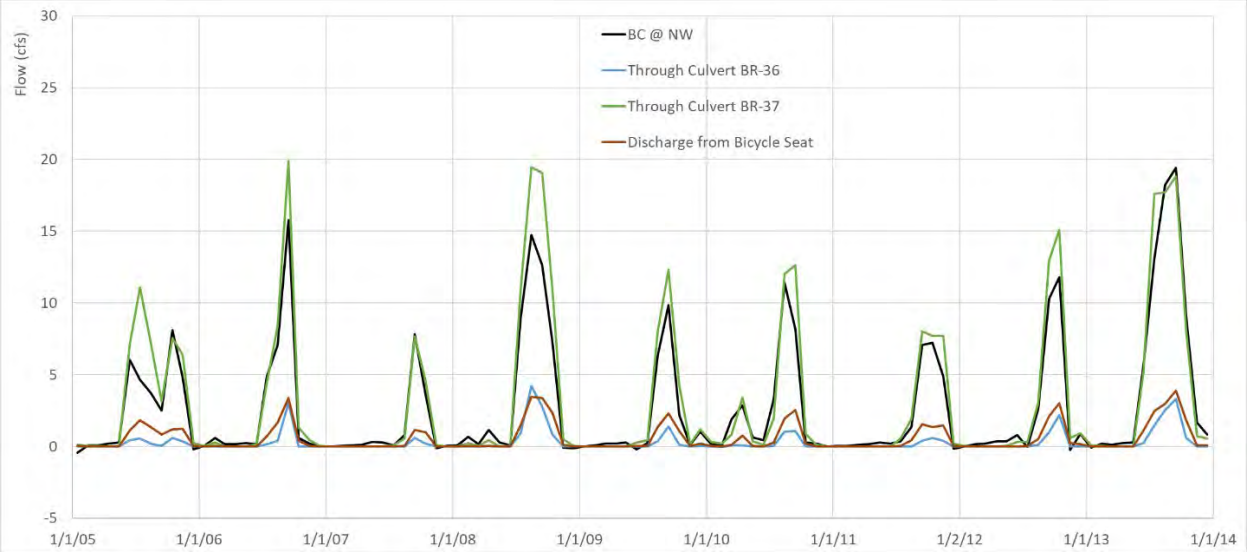

Figure 13. Model monthly-averaged flows at the NW boundary and through the US-41 Road Culverts estimated in existing conditions.

Figure 14 compares the total monthly-averaged flows through the US-41 Road Culverts in existing conditions as estimated in this study and the ones by the regional PSRP model from the SFWMD[2]. The PSRP model includes the new culvert proposed under the US-41, but not the additional flow resulting from the PSRP implementation. In some years, both models estimate similar wet season discharge volumes (which is the area below the flow peaks). In years 2008 and 2014, the model from this study estimates higher wet season discharge volumes, which is the opposite in years 2007 and 2011. **Table 1** shows that estimated flows are close in average terms. Difference in flow estimations between the two models are expected due to differences in spatial resolution, conceptualization, and input data.

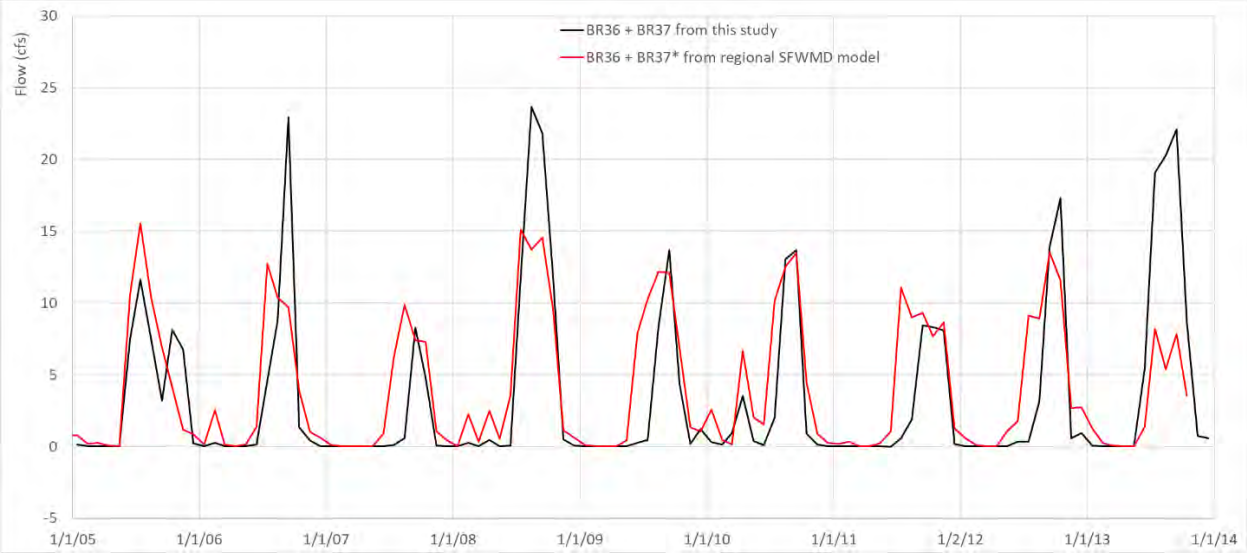

Figure 14. Total monthly-averaged flows through the US-41 Road Culverts estimated in existing conditions from two models: the small-scale model from this study and the regional PSRP model from the SFWMD.

Table 1. Total averaged flows through the US-41 Road Culverts estimated in existing conditions from two models: the small-scale model from this study and the regional PSRP model from the SFWMD.

	BR36 + BR37 average flow (cfs) period 2005-2013	
	entire year	during August
BR36 + BR37 from this study	3.5	10.1
BR36 + BR37* from regional PSRP model	4.0	10.3

Scenario with Proposed Retention Areas

The proposed retention areas were introduced into the existing condition model to build the first scenario model version. **Figure 15** shows the MIKE11 features in this scenario model. **Figure 16** and **Figure 17** also include the flood code and the SOLFA maps in this scenario.

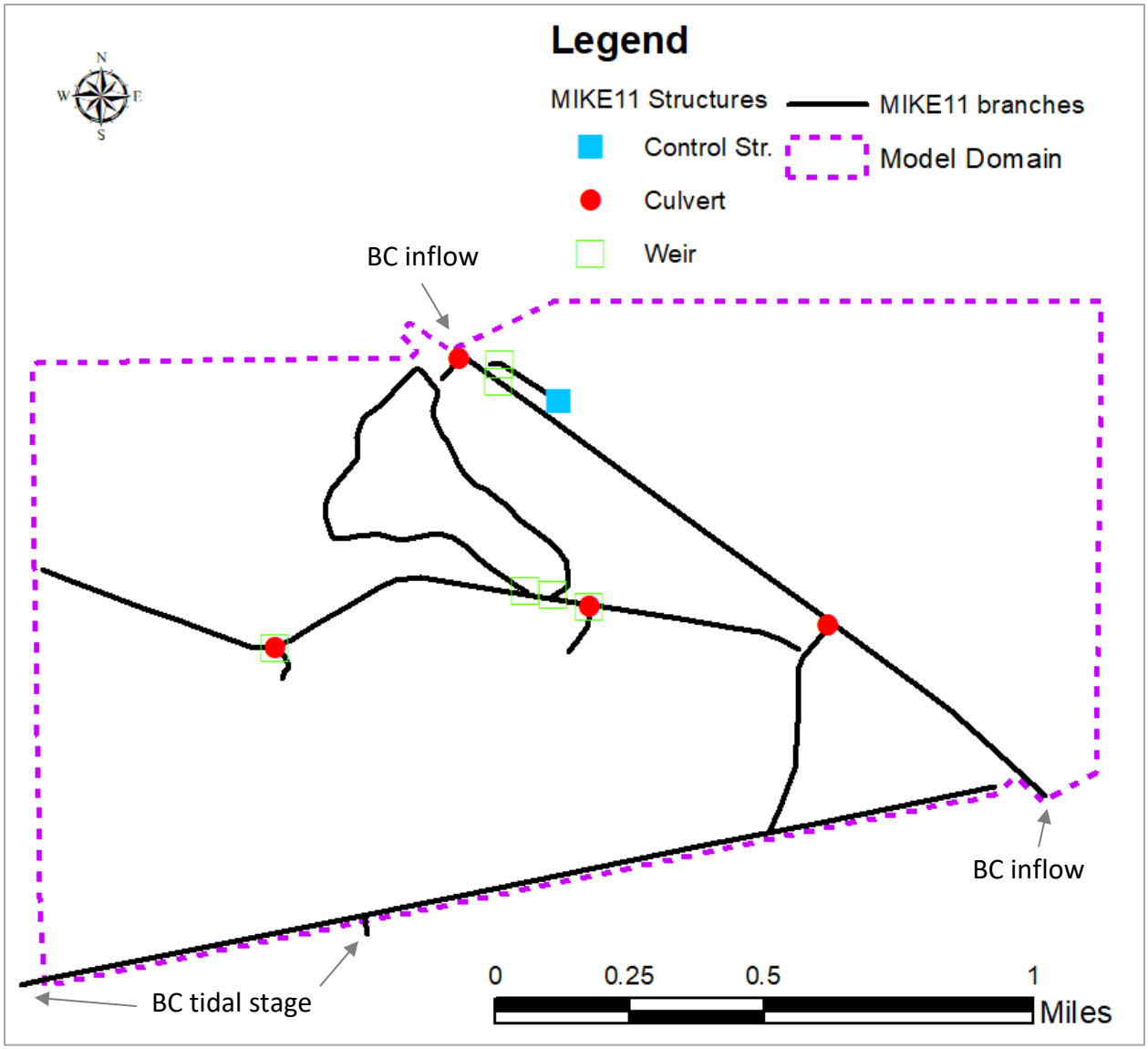

Figure 15. MIKE11 features in the scenario model with proposed retention areas.

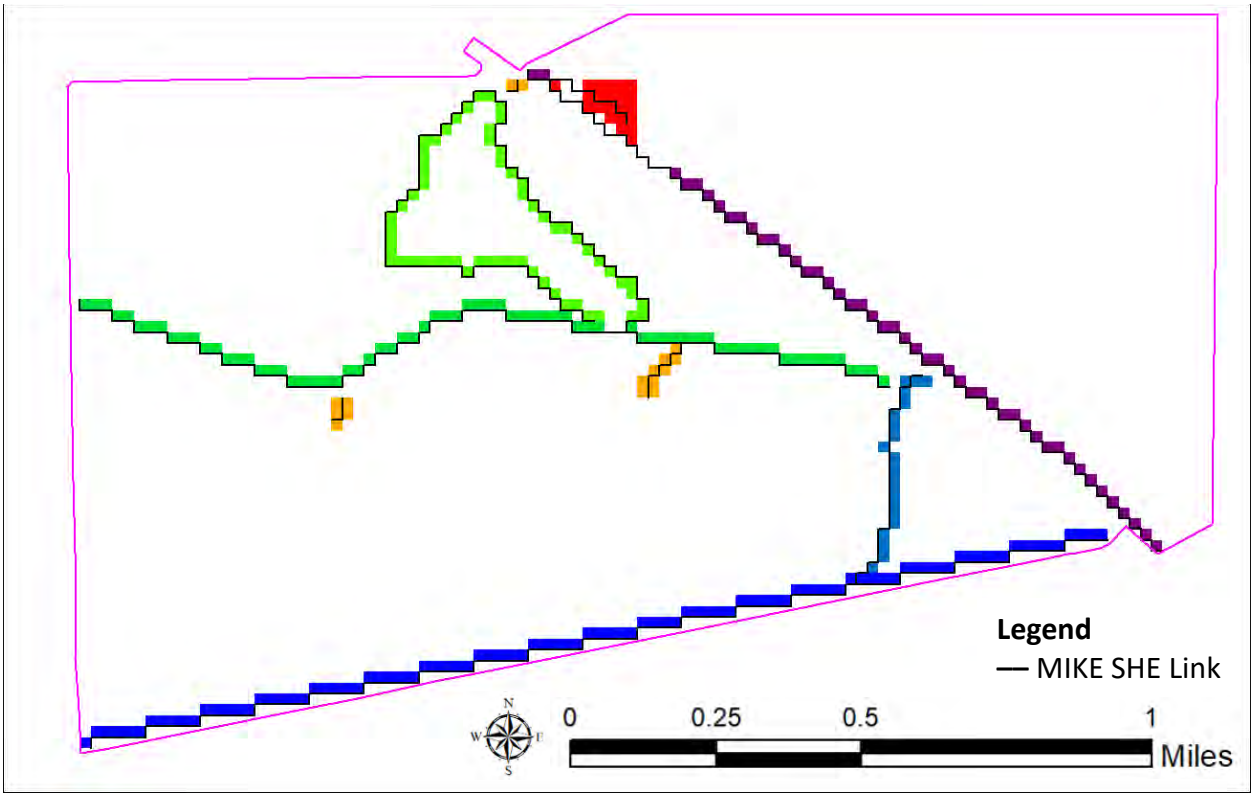

Figure 16. Flood codes map in the scenario model with proposed retention areas.

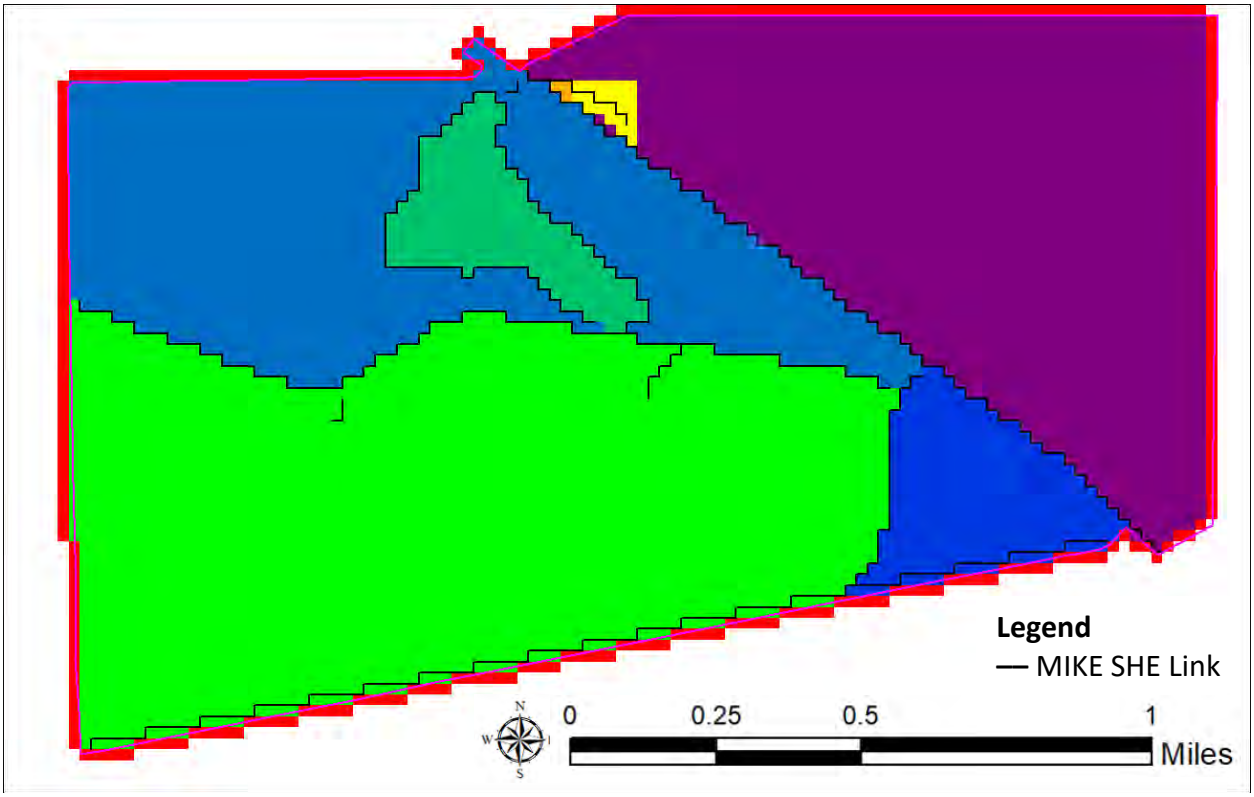

Figure 17. SOLFA map in the scenario model with proposed retention areas.

The following features were conceptualized in this scenario model with proposed retention areas.

1. Ponds north of US-41 Road. The two ponds were set as separated OL flow areas. A new branch labeled as "Ponds" goes through both ponds. The upstream end is connected to the US41 north ditch near Tomato Road and the downstream end to the treatment parcel branches south of US 41. Bottom elevations of the cross-sections are in the range -2' to -1' NAVD88. Cross section widths are set to match the pond areas estimated in GIS.
2. Weir between ponds. A weir (crest elevation = 0' NAVD88 and length= 34') is defined to control flow between ponds.
3. Pump from the collection pond into the treatment parcel. The downstream end of the branch "Ponds" has a discharge-type control structure to pump water from the second pond inside the treatment parcel. The discharge rate is a ramp from 0 cfs at a pond stage of 1.5' NAVD88 to 8 cfs (approx. 3,590 GPM) at stage of 1.7' NAVD88 or higher. The pumping stops if the stage at the treatment parcel is greater than 5' NAVD88.
4. Blocking of the US-41 north ditch. A block is placed at the north ditch by using a weir (crest elevation = 2' NAVD88 and length= 33') to facilitate water to enter the ponds.
5. Modification of the US-41 north ditch parallel to the ponds. In the segment of the US-41 north ditch parallel to the ponds, flood codes were removed and cross section widths were reduced accordingly. Also, the bank elevation in the north side of the cross sections was raised to 5' NAVD88 to prevent inflows from the ponds.
6. Modification of the treatment parcel branches. The external bank elevation of the treatment parcel branch cross sections was raised to 6' NAVD88 to prevent lateral inflows.
7. Weir to control discharges from the treatment parcel area. Two weirs (crest elevation = 2' NAVD88 and total length= 30') were inserted to control discharges from the treatment parcel area.

Monthly averaged flows at selected locations as estimated from this scenario model with proposed retention areas for the period 2005-2013 are presented in **Figure 18** through **Figure 20**. Notice that the outflow estimated from the treatment parcel branch is about half of the inflow due mainly to seepage losses.

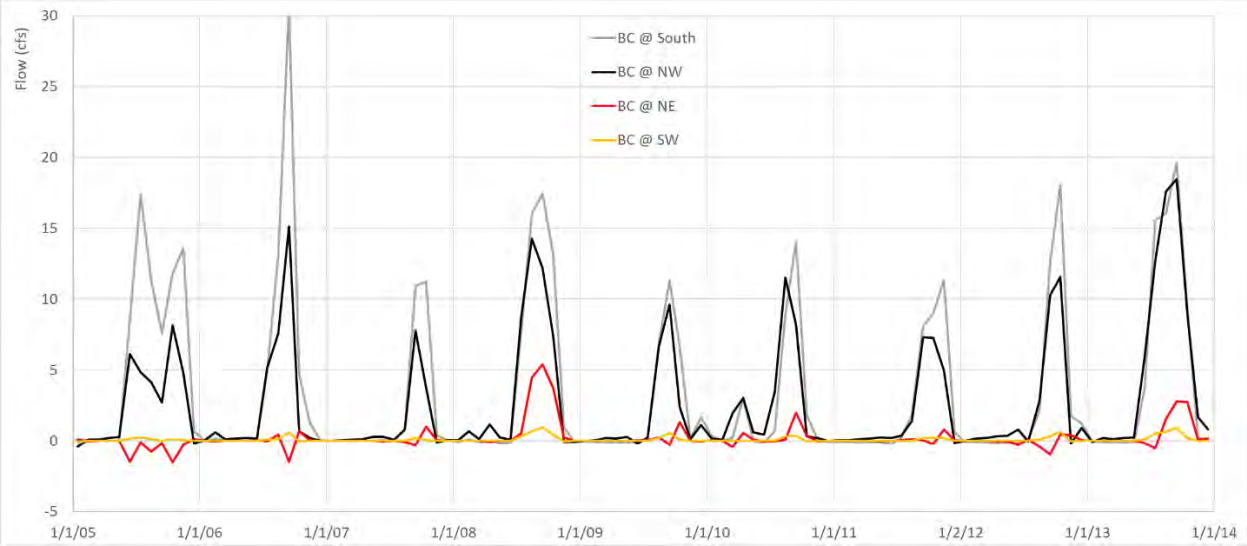

Figure 18. Model monthly-averaged flows at the boundaries estimated from scenario with proposed retention areas.

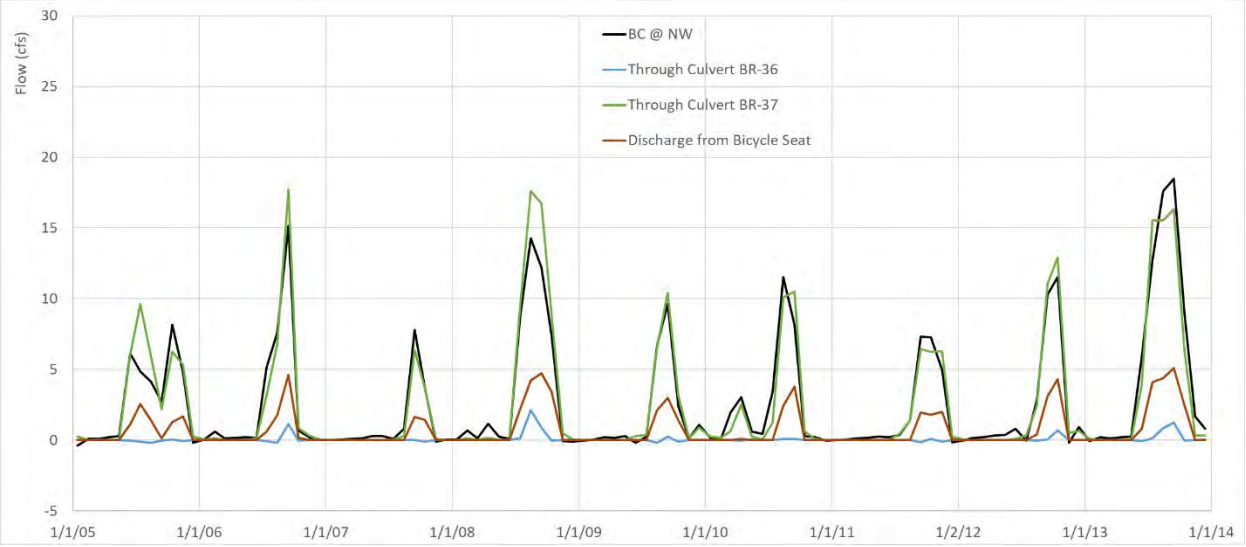

Figure 19. Model monthly-averaged flows at the NW boundary and through the US-41 Road Culverts estimated from scenario with proposed retention areas.

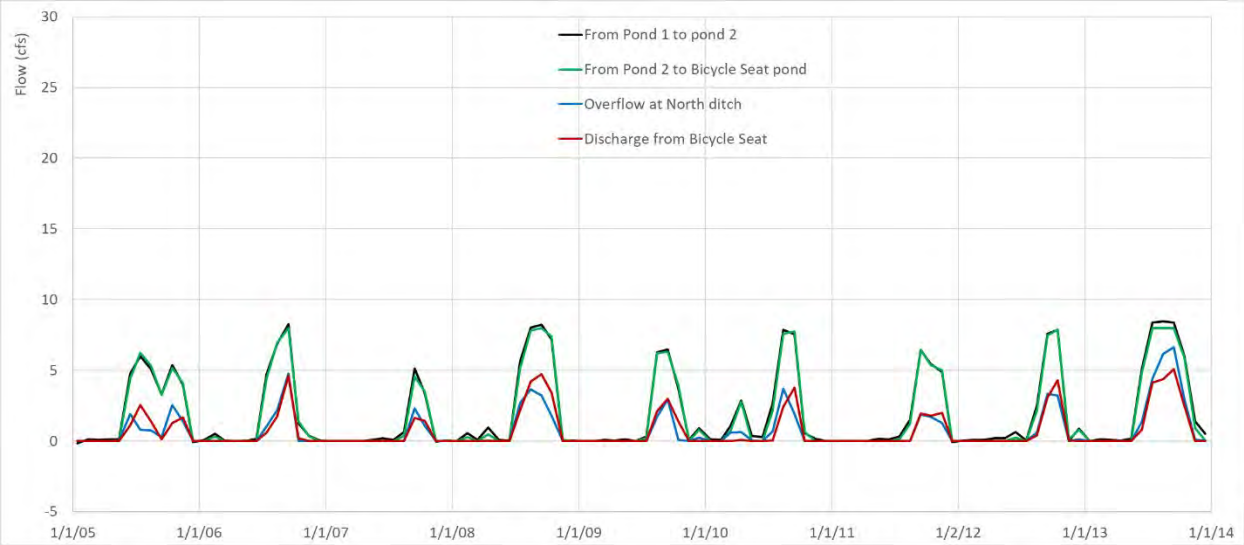

Figure 20. Model monthly-averaged flows through retention areas estimated from scenario with proposed retention areas.

Scenario without Proposed Retention Areas

This scenario considers that there are no retention areas north of US-41 Road, and that the pumping is conducted directly from the US-41 north ditch. Thus, from the list of model changes with respect to the existing conditions that were listed on page 14, only items 3, 6 and 7 were applied in this scenario. In other words, this scenario considers similar pump and receiving treatment parcel area as in previous scenario.

Monthly averaged flows at selected locations as estimated from this scenario model with direct pumping from the ditch for the period 2005-2013 are presented in **Figure 21** through **Figure 22**.

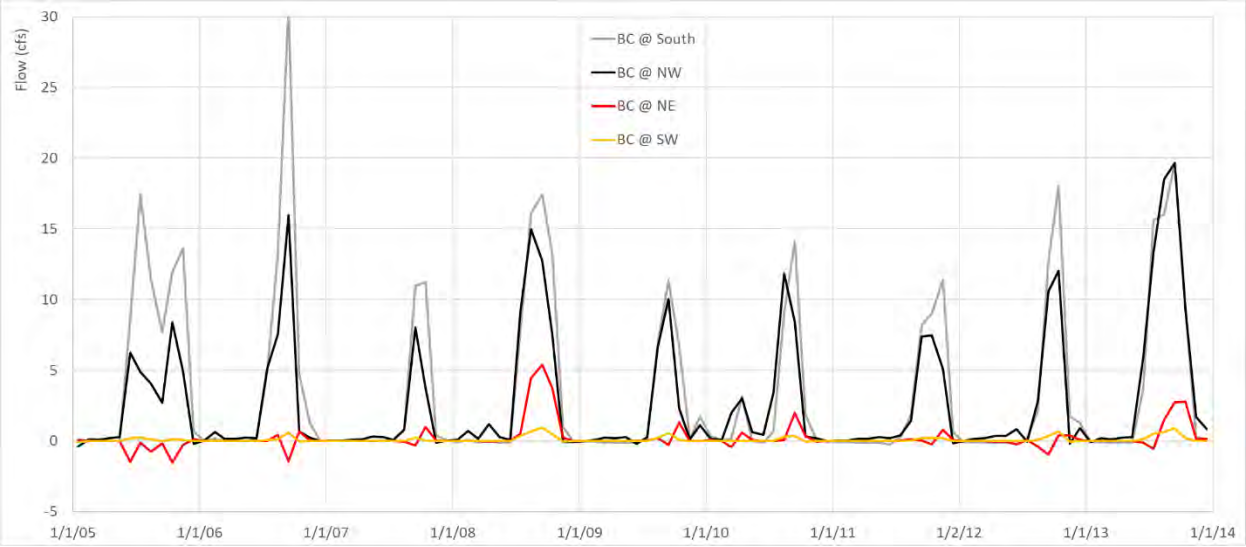

Figure 21. Model monthly-averaged flows at the boundaries estimated from scenario with direct pumping from the ditch.

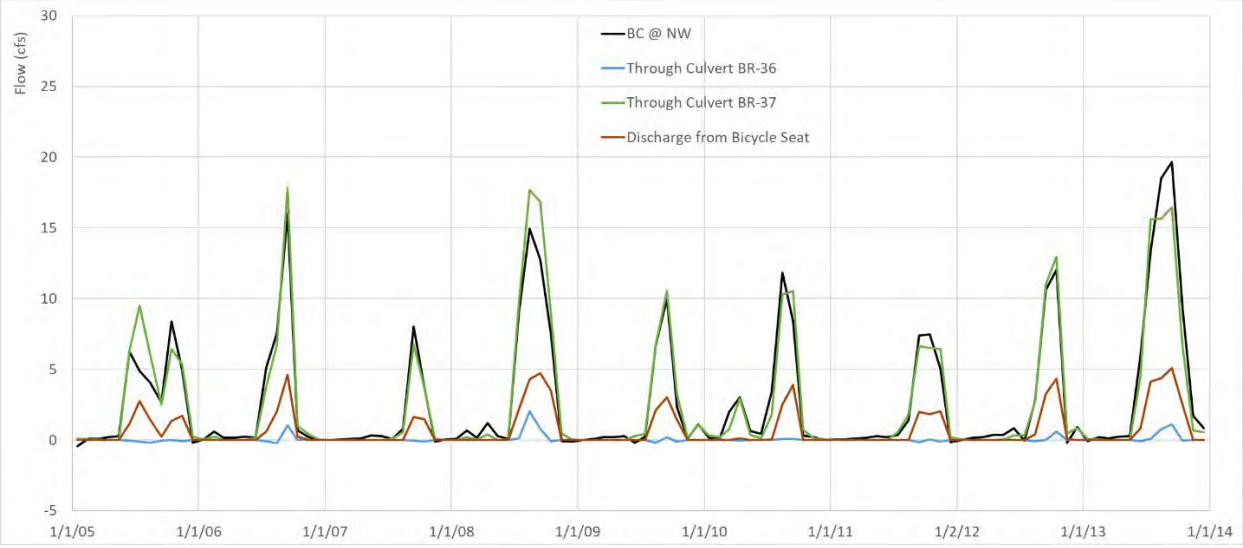

Figure 22. Model monthly-averaged flows at the NW boundary and through the US-41 Road Culverts estimated from scenario with direct pumping from the ditch.

In this scenario, it is possible that the pump may turn on and off more frequently than in previous scenario since there is less storage upstream of the pump. However, **Table 2** suggests that there is no significant changes in the estimated average flow, and therefore, in the total pumped volume. It should be mentioned that the average flows presented in Table 2 are computed from instant model results output every hour, which may contribute to the slight differences observed in the average magnitudes.

Table 2. Averaged flows estimated at proposed pump.

	average pump flow (cfs) period 2005-2013	
	entire year	during August
Scenario with proposed retention areas	1.8	5.1
Scenario with pumping from the ditch	1.8	5.3

Scenario with PSRP

The relatively small model domain in this study is downstream of the PSRP areas, and therefore, the scenario with the PSRP is based on the flows through the US-41 culverts in the model area (i.e., BR36+BR37*) as predicted by the SFWMD[2].

The scatter plot in **Figure 23** compares monthly flows through BR36+BR37* for the cases of with and without PSRP. They correlate very well, and second-grade polynomial was fitted. In general, the PSRP causes a flow increment through those culverts, as can be inferred from the time series of the flow differences presented in **Figure 24**.

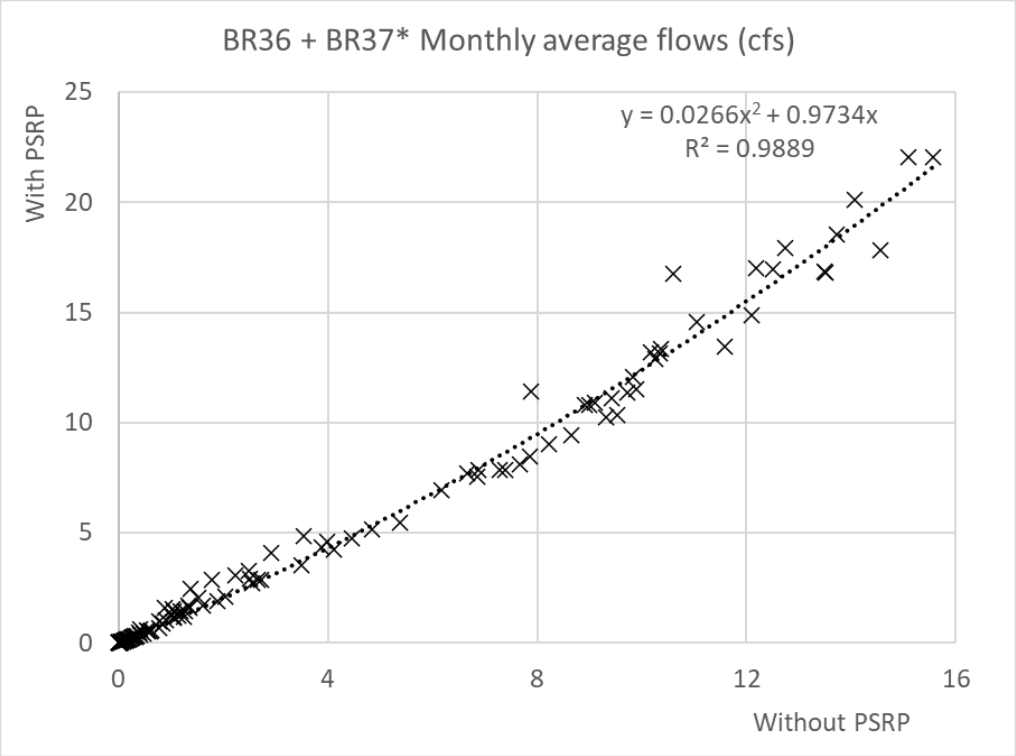

Figure 23. Scatter plot of monthly average flows through BR36+BR37 as reported by the SFWMD[2] for the 10-year period from November 2003 to October 2013.*

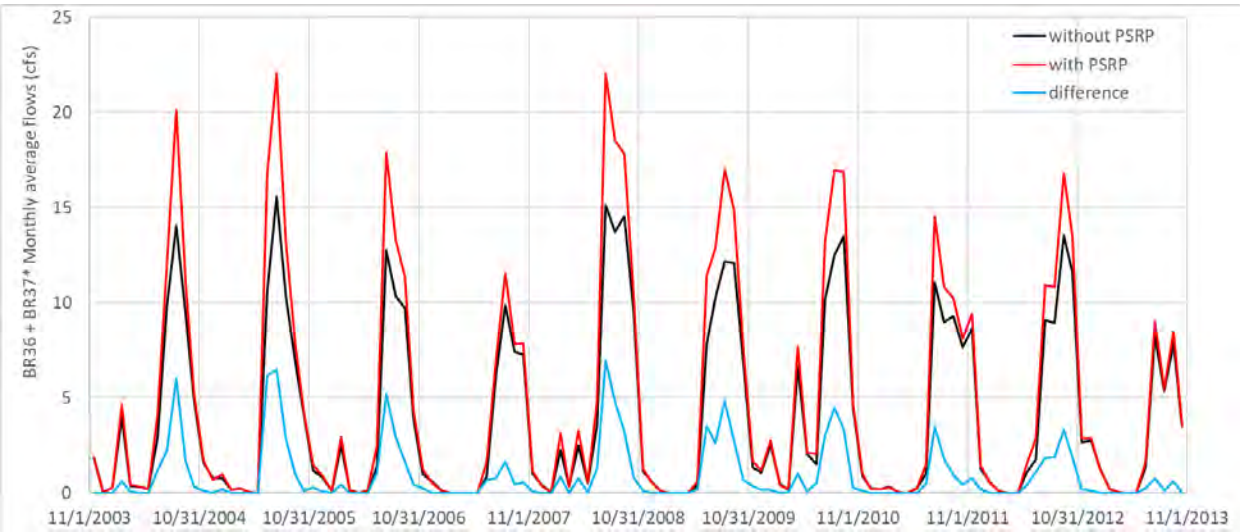

Figure 24. Monthly average flows through BR36+BR37 as reported by the SFWMD[2] for the 10-year period from November 2003 to October 2013. The flow difference (post – pre PSRP) is also included.*

This scenario with PSRP starts from the existing condition model. The daily flows predicted by our existing condition model through the US-41 culverts (i.e., BR36+BR37) are used to estimate daily flows in post-PSRP conditions by using the second-grade polynomial fitted in Figure 23. Thus, the flow difference (post-PSRP minus existing conditions) was calculated to obtain a daily time series of the flow excess due to the implementation of the PSRP.

Stantec

Memo

To:	Kyle Goodwin, PE Naples, FL	From:	Amanda Ludlow South Burlington, VT
Project/File:	177311689	Date:	July 7, 2022

Reference: Picayune Watershed Water Quality Project – Preliminary Performance Modeling

Stantec conducted preliminary water quality performance modeling to assess the potential performance expectations of the treatment sequences on each alternative parcel and assist in the ranking of parcels for the improvement in water quality through the removal of nitrogen and phosphorus from the Tamiami Canal. Please note, the modeling performed was not a design level analysis, but rather was strictly focused towards comparing water quality performance between the candidate parcels for the purposes of site selection and parcel ranking.

Additional hydraulic and performance modeling should be conducted upon final selection of the candidate parcel and design details are further developed. Recommended pre-design activities include but are not limited to water balance modeling, treatment sequence and flow path (e.g., parallel vs series), and site-specific conditions (e.g., soil characteristics, depth to water, infiltration/seepage rates, detailed topography, etc.).

Preliminary estimates for performance of the treatment wetlands per each parcel schematic were calculated utilizing the modified first-order P-k-C* model which takes into consideration hydraulic loading rate (HLR), non-ideal flow, background concentration, and pollutant weathering (Kadlec and Wallace, 2009).

See equation below

$$\left(\frac{Co - C^*}{Ci - C^*}\right) = \frac{1}{(1 + k/Pq)^P}$$

Where:
C_0 = outlet concentrations, mg/L
C_i = inlet concentration, mg/L
C* = background concentration, mg/L
k = modified first-order areal rate coefficient, m/d
P = apparent number of tanks-in-series (TIS), dimensionless
q = hydraulic loading rate, m/d

Initial water quality modeling was based upon published design parameters (Kadlec and Wallace, 2009) and operational data from similar operating free water / surface flow wetland systems, many of which are located in Florida (Kadlec, 2016; Bays and Bishop, 2014).

Assumed water quality modeling parameters are summarized in the following Table 1.

Table 1. Water quality modeling parameters for free water / surface flow wetlands.

	Tanks-in-Series P	Areal Rate Coefficient k (m/yr)	Background Concentration C* (mg/L)
Nitrogen	3	12.6[(1)(2)]	0.50
Phosphorus	5	12.5[(3)]	0.002

(1) Kadlec and Wallace, 2009
(2) Bays and Bishop, 2014
(3) Kadlec, 2016

Daily water quality leaving the treatment wetlands on each parcel was determined based upon the total area of wetlands, hydraulic loading, and assumed water quality entering the parcel.

Assumed daily flow was developed based upon preliminary hydraulic modeling of the Tamiami Canal conducted by Lago Consulting from 2005 through 2013 under both existing and future conditions post PSRP conducted by Lago Consulting utilizing MIKE SHE (Appendix M: Lago Technical Memorandum dated May 29, 2022). An initial peak pumping rate of 8-cfs (average 1.85-cfs) was selected to be consistent with the preliminary sizing and sequences identified in the WQFS.

Assumed influent water quality to each treatment sequence was based upon the monthly water quality projections for nitrogen and phosphorus from 2004 through 2013 predicted within the Tamiami Canal as documented in the PSRP Water Quality Projections with Southwestern Protective Levee Feature Report (excel file PSRPLoadCalculations_with_NRQ) which were based upon the South Florida Water Management District's DBHYDRO database (SFWMD, 2020).

Daily nitrogen and phosphorus concentrations were estimated via interpolation between each monthly value. The following Table 2 provides a summary of mean influent concentrations as well as mean nutrient loading per parcel treatment area.

Table 2. Mean Influent Water Quality Concentrations and Loading by Parcel

	Mean Influent Concentration	8	13	803	1207	1920	1920+
	mg/L	g/m2/d					
Nitrogen	1.44	0.048	0.102	0.051	0.053	0.053	0.026
Phosphorus	0.267	0.009	0.019	0.009	0.010	0.010	0.005

Additional performance modeling should consider supplemental water quality sampling of the Tamiami Canal during both dry and wet weather flow to determine both peak flow capture by a pump station and anticipated nutrient mass loading into the final treatment sequence and chosen candidate parcel.

References

Bays, J.S. and M. Bishop. 2014. Meeting multiple objectives in stormwater treatment at Freedom Park, Naples, FL. Florida Water Resources Journal, July 2014, pp 46-52.

Kadlec, R.H., & Wallace, S. 2009. Treatment Wetlands (second edition). CRC press. Taylor & Francis Group. Boca Raton, Florida, United States.

Kadlec. R.H. 2016. Large Constructed Wetlands for Phosphorus Control: A Review. Water, 2016, 8, 243-279.

South Florida Water Management District. 2020. Picayune Strand Restoration Project (PSRP) Water Quality Projections With “Southwestern Protective Levee” Feature. April 1, 2020.

Click or tap here to enter text.

Parcel 8

Assumptions and Design Basis:

Peak Flow in canal	40.93	cfs	1159	l/sec
Maximum flow into wetlands	8.00	cfs	227	l/sec
Average flow into wetlands	1.85	cfs	52	l/sec
Hydraulic loading rate (avg)	4	cm/d	0.039	m/day
Sedimentation Pond Area	5.1	ac	20639	m2
Sedimentation Pond Extended Detention Volume	3,267,473	gallons	12369	m3
Sedimentation Pond Extended Detention HRT (avg)			2.73	d
Total area of Treament Wetland	28.7	ac	116145	m^2
Treatment Wetland depth			0.3	m
Volume of Wetlands	9,204,668	gallons	34843	m^3

Wetland Nitrogen removal:

First order removal rate constant, k average	0.0345	m/day	12.6	m/yr
Background P, C*			0.5	mg/l
Number of reactors			3	

95%ile calculated TN	**1.093**	mg/l
AVG calculated TN	**0.632**	mg/l

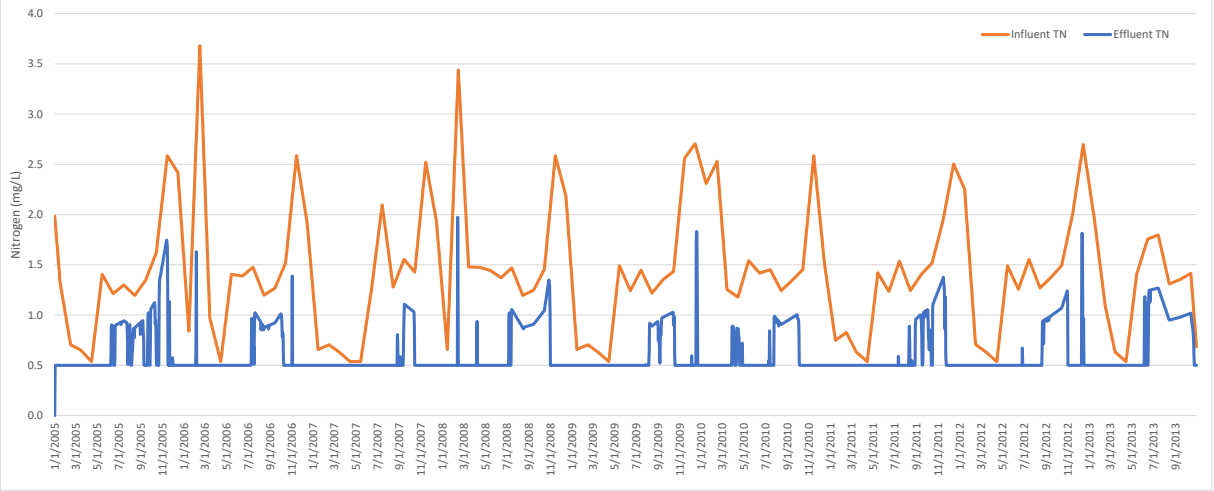

Wetland Phosphorus removal:

First order removal rate constant, k average	0.0342	m/day	12.5	m/yr
Background P, C*			0.002	mg/l
Number of reactors			5	

95%ile calculated TP	**0.173**	mg/l
AVG calculated TP	**0.039**	mg/l

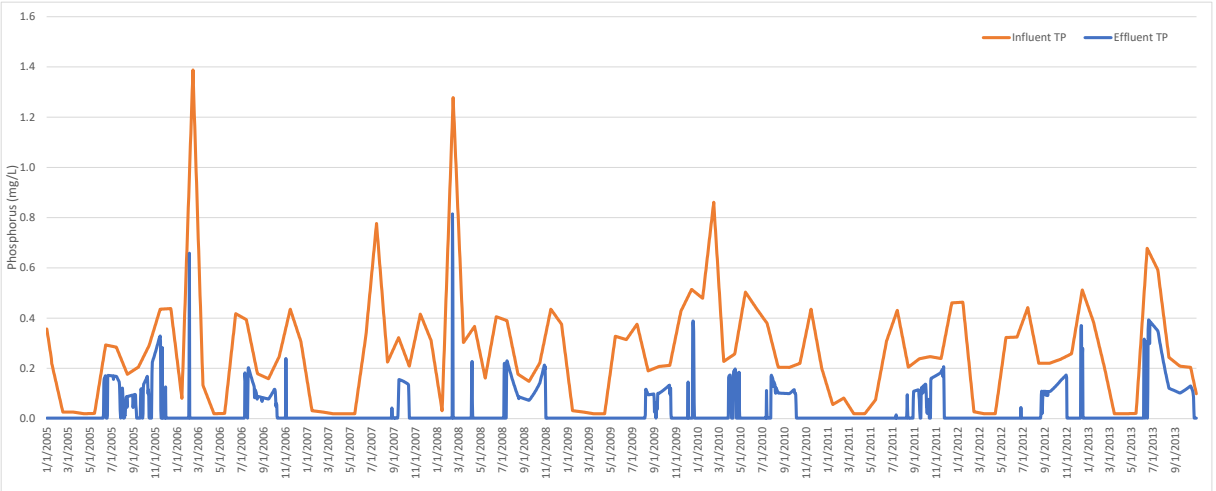

Parcel 13

Assumptions and Design Basis:

Peak Flow in canal	40.93	cfs	1159	l/sec
Maximum flow into wetlands	8.00	cfs	227	l/sec
Average flow into wetlands	1.85	cfs	52	l/sec
Hydraulic loading rate (avg)	10	cm/d	0.102	m/day
Sedimentation Pond Area	4.8	ac	19425	m2
Sedimentation Pond Extended Detention Volume	3,031,367	gallons	11475	m3
Sedimentation Pond Extended Detention HRT (avg)			2.54	d
Total area of Treament Wetland	11	ac	44515	m^2
Treatment Wetland depth			0.3	m
Volume of Wetlands	3,527,921	gallons	13355	m^3

Wetland Nitrogen removal:

First order removal rate constant, k average	0.0345	m/day	12.6	m/yr
Background P, C*			0.5	mg/l
Number of reactors			3	

95%ile calculated TN	**1.178**	mg/l
AVG calculated TN	**0.655**	mg/l

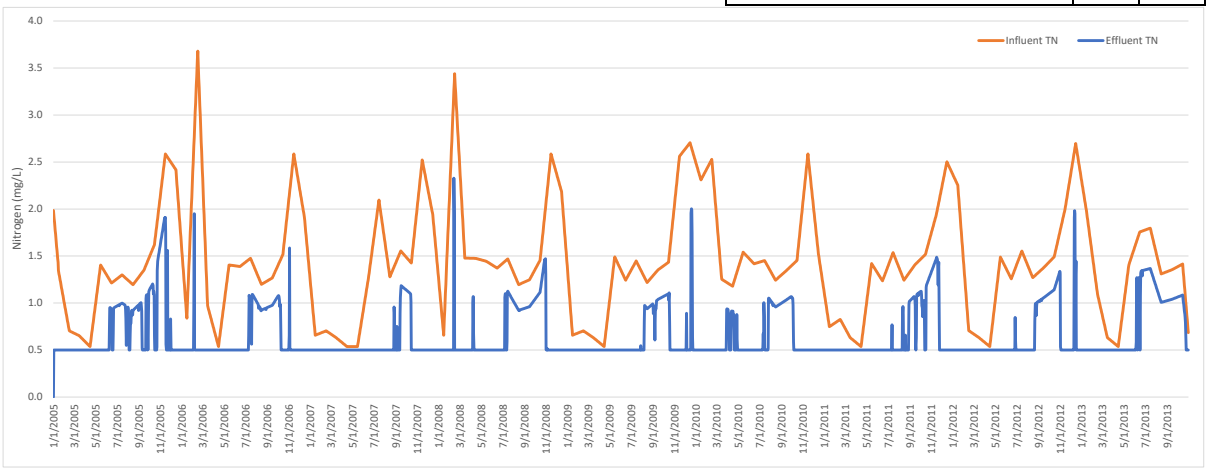

Wetland Phosphorus removal:

First order removal rate constant, k average	0.0342	m/day	12.5	m/yr
Background P, C*			0.002	mg/l
Number of reactors			5	

95%ile calculated TP	**0.206**	mg/l
AVG calculated TP	**0.049**	mg/l

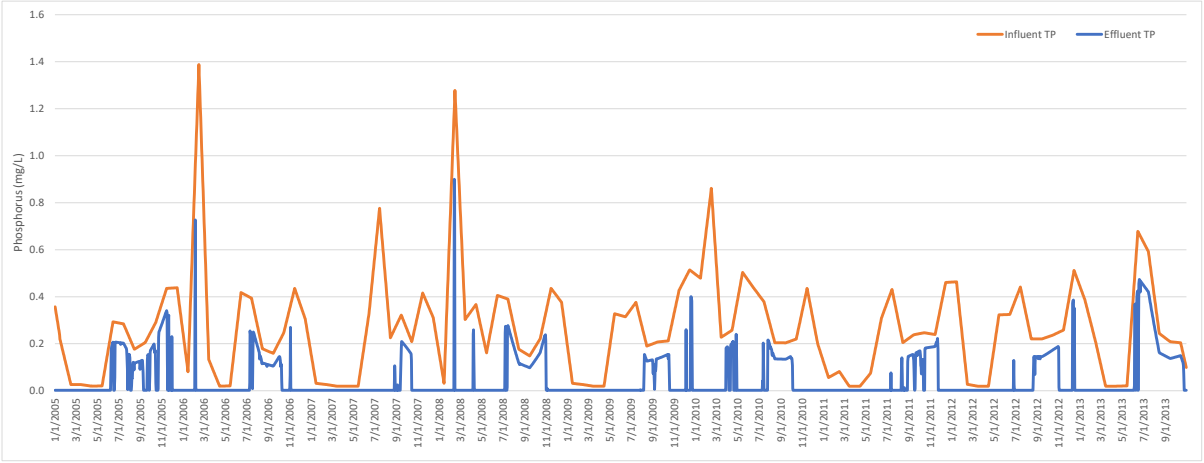

Parcel 803

Assumptions and Design Basis:

Peak Flow in canal	40.93	cfs	1159	l/sec
Maximum flow into wetlands	8.00	cfs	227	l/sec
Average flow into wetlands	1.85	cfs	52	l/sec
Hydraulic loading rate (avg)	5	cm/d	0.048	m/day
Sedimentation Pond Area	8.4	ac	33994	m2
Sedimentation Pond Extended Detention Volume	5,350,736	gallons	20255	m3
Sedimentation Pond Extended Detention HRT (avg)			4.47	d
Total area of Treament Wetland	23.3	ac	94292	m^2
Treatment Wetland depth			0.3	m
Volume of Wetlands	7,472,779	gallons	28288	m^3

Wetland Nitrogen removal:

First order removal rate constant, k average	0.0345	m/day	12.6	m/yr
Background P, C*			0.5	mg/l
Number of reactors			3	

95%ile calculated TN	**1.115**	mg/l
AVG calculated TN	**0.638**	mg/l

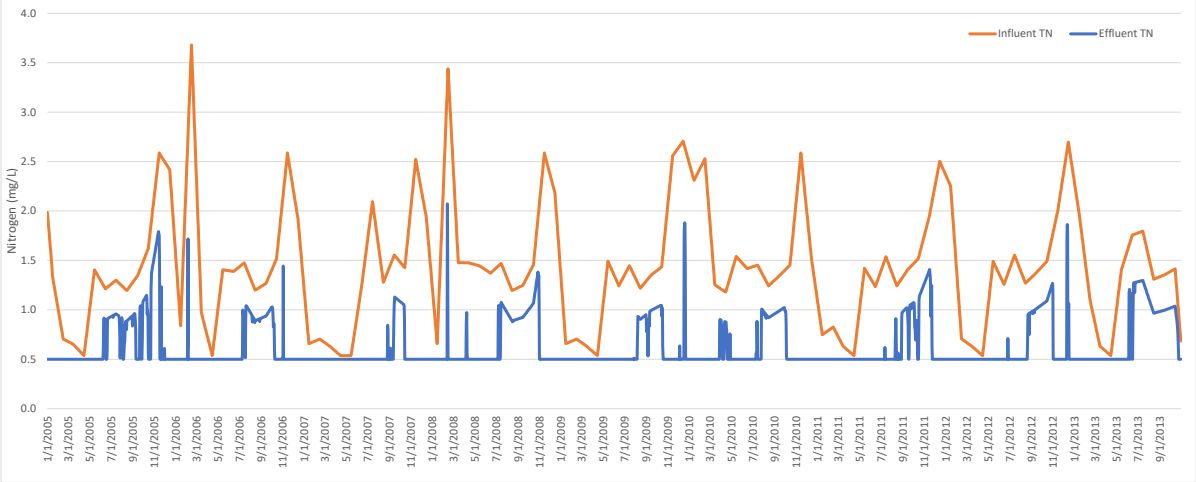

Wetland Phosphorus removal:

First order removal rate constant, k average	0.0342	m/day	12.5	m/yr
Background P, C*			0.002	mg/l
Number of reactors			5	

95%ile calculated TP	**0.181**	mg/l
AVG calculated TP	**0.041**	mg/l

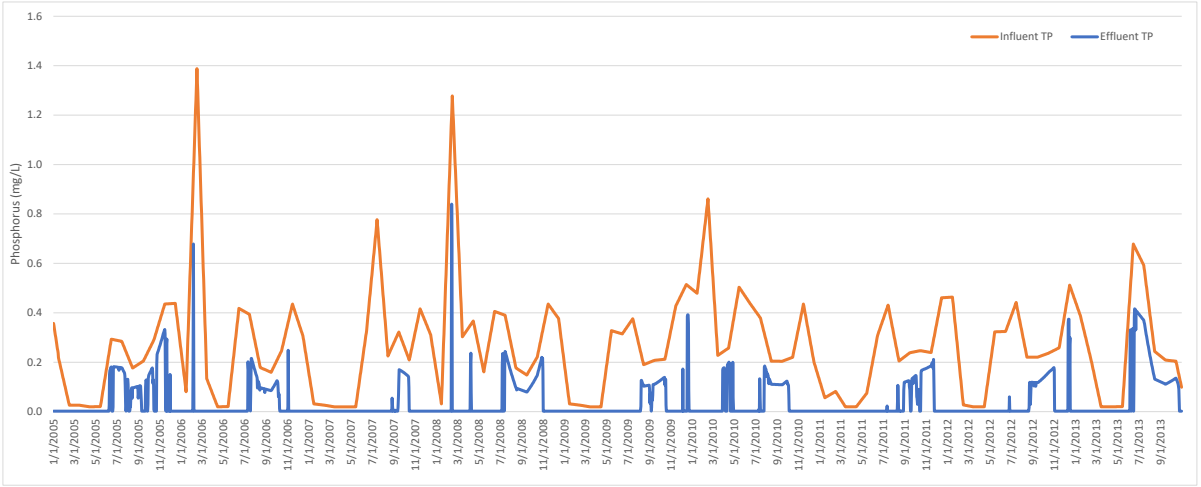

Parcel 1207

Assumptions and Design Basis:

Peak Flow in canal	40.93	cfs	1159	l/sec
Maximum flow into wetlands	8.0	cfs	227	l/sec
Average flow into wetlands	1.85	cfs	52	l/sec
Hydraulic loading rate (avg)	5	cm/d	0.049	m/day
Sedimentation Pond Area	8.1	ac	32780	m2
Sedimentation Pond Extended Detention Volume	5,176,534	gallons	19595	m3
Sedimentation Pond Extended Detention HRT (avg)			4.33	d
Total area of Treament Wetland	22.6	ac	91459	m^2
Treatment Wetland depth			0.3	m
Volume of Wetlands	7,248,275	gallons	27438	m^3

Wetland Nitrogen removal:

First order removal rate constant, k average	0.0345	m/day	12.6	m/yr
Background P, C*			0.5	mg/l
Number of reactors			3	

95%ile calculated TN	**1.118**	mg/l
AVG calculated TN	**0.639**	mg/l

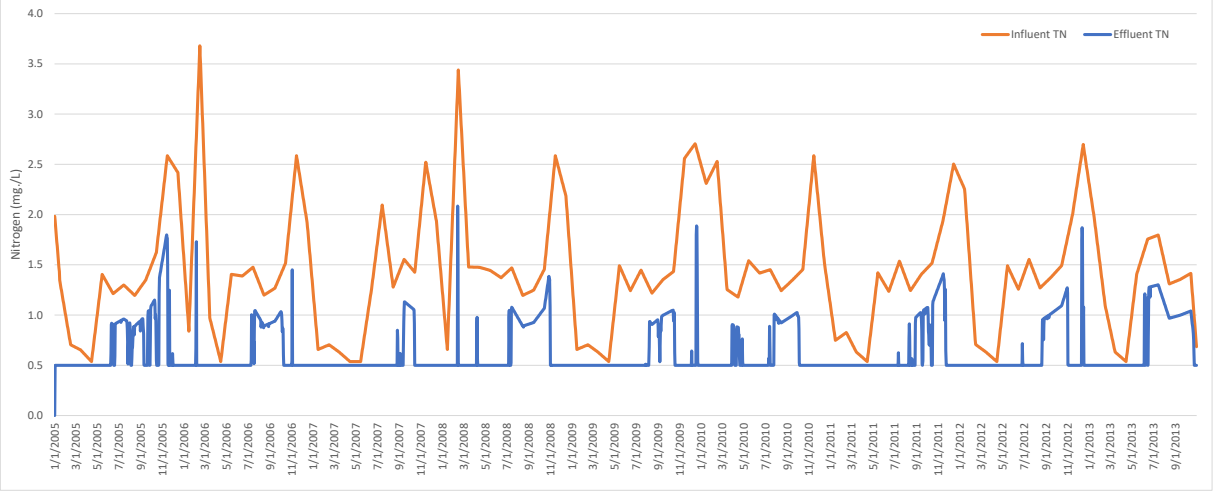

Wetland Phosphorus removal:

First order removal rate constant, k average	0.0342	m/day	12.5	m/yr
Background P, C*			0.002	mg/l
Number of reactors			5	

95%ile calculated TP	**0.182**	mg/l
AVG calculated TP	**0.042**	mg/l

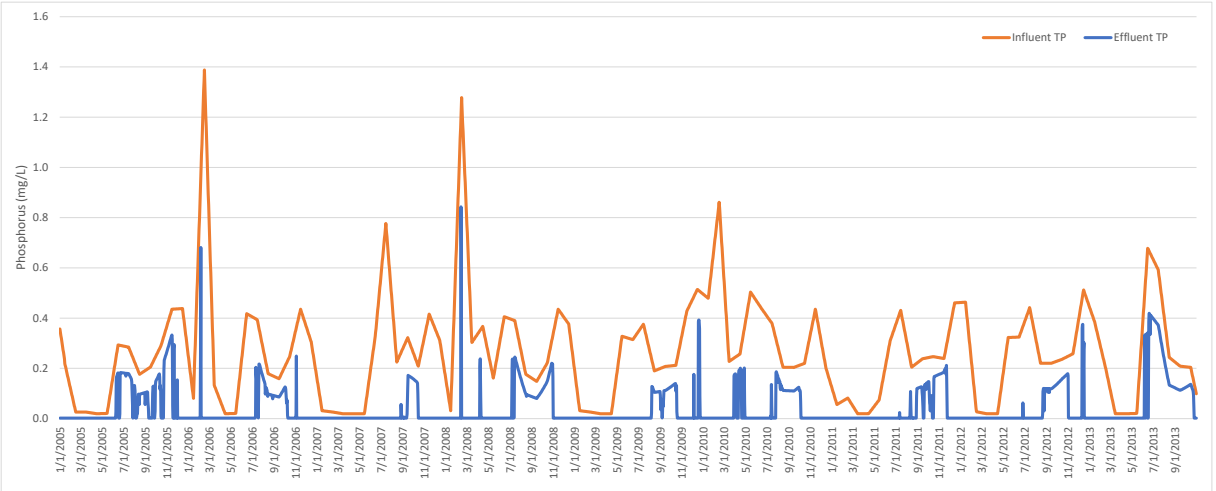

Parcel 1920

Assumptions and Design Basis:

Peak Flow in canal	40.93	cfs	1159	l/sec
Maximum flow into wetlands	8.00	cfs	227	l/sec
Average flow into wetlands	1.85	cfs	52	l/sec
Hydraulic loading rate (avg)	5	cm/d	0.049	m/day
Sedimentation Pond Area	7.7	ac	31161	m2
Sedimentation Pond Extended Detention Volume	4,912,557	gallons	18596	m3
Sedimentation Pond Extended Detention HRT (avg)			4.11	d
Total area of Treament Wetland	22.7	ac	91864	m^2
Treatment Wetland depth			0.3	m
Volume of Wetlands	7,280,347	gallons	27559	m^3

Wetland Nitrogen removal:

First order removal rate constant, k average	0.0345	m/day	12.6	m/yr
Background P, C*			0.5	mg/l
Number of reactors			3	

95%ile calculated TN	**1.118**	mg/l
AVG calculated TN	**0.639**	mg/l

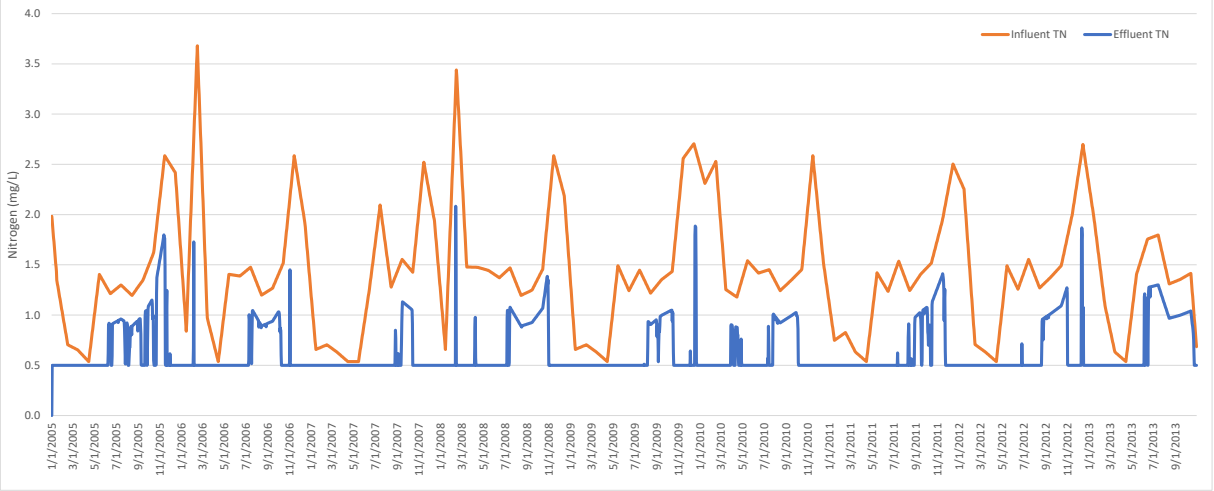

Wetland Phosphorus removal:

First order removal rate constant, k average	0.0342	m/day	12.5	m/yr
Background P, C*			0.002	mg/l
Number of reactors			5	

95%ile calculated TP	**0.182**	mg/l
AVG calculated TP	**0.042**	mg/l

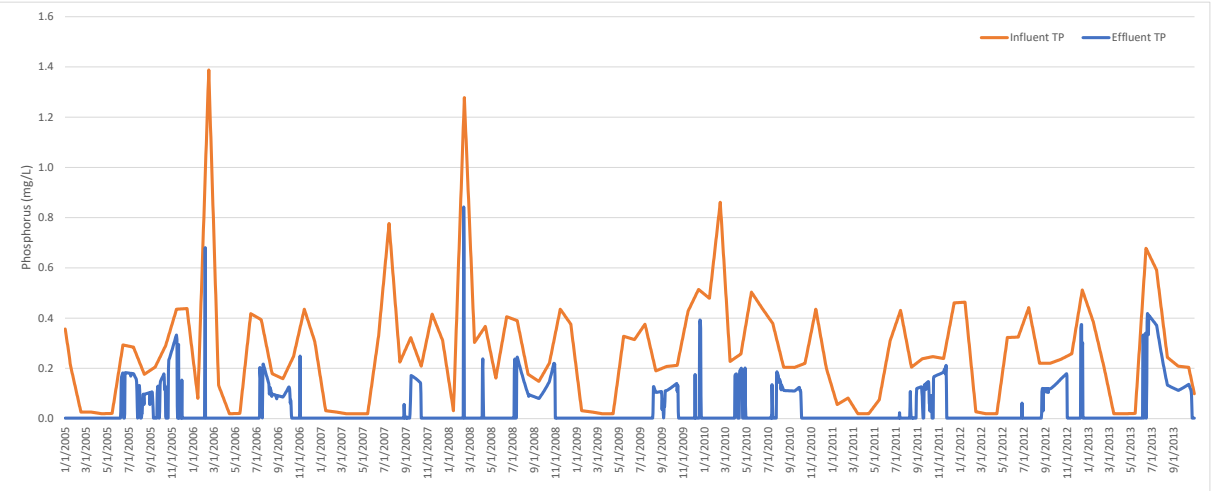

Parcel 1920+

Assumptions and Design Basis:

Peak Flow in canal	40.93	cfs	1159	l/sec
Maximum flow into wetlands	8.00	cfs	227	l/sec
Average flow into wetlands	1.85	cfs	52	l/sec
Hydraulic loading rate (avg)	2	cm/d	0.024	m/day
Sedimentation Pond Area	15.3	ac	61917	m2
Sedimentation Pond Extended Detention Volume	9,825,114	gallons	37192	m3
Sedimentation Pond Extended Detention HRT (avg)			8.22	d
Total area of Treament Wetland	45.9	ac	185751	m^2
Treatment Wetland depth			0.3	m
Volume of Wetlands	14,721,054	gallons	55725	m^3

Wetland Nitrogen removal:

First order removal rate constant, k average	0.0345	m/day	12.6	m/yr
Background P, C*			0.5	mg/l
Number of reactors			3	

95%ile calculated TN	**1.021**	mg/l
AVG calculated TN	**0.615**	mg/l

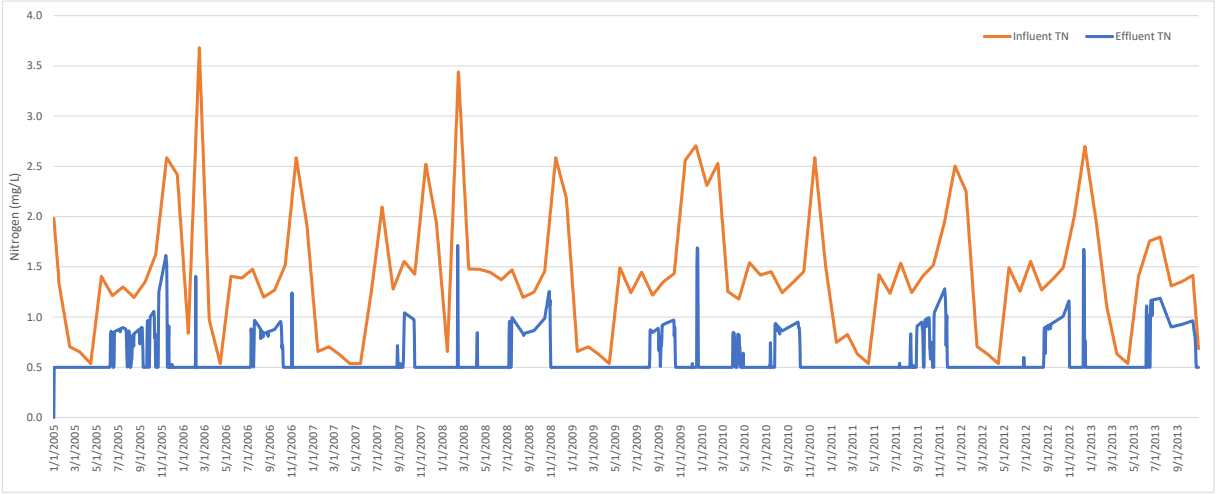

Wetland Phosphorus removal:

First order removal rate constant, k average	0.0342	m/day	12.5	m/yr
Background P, C*			0.002	mg/l
Number of reactors			5	

95%ile calculated TP	**0.154**	mg/l
AVG calculated TP	**0.032**	mg/l

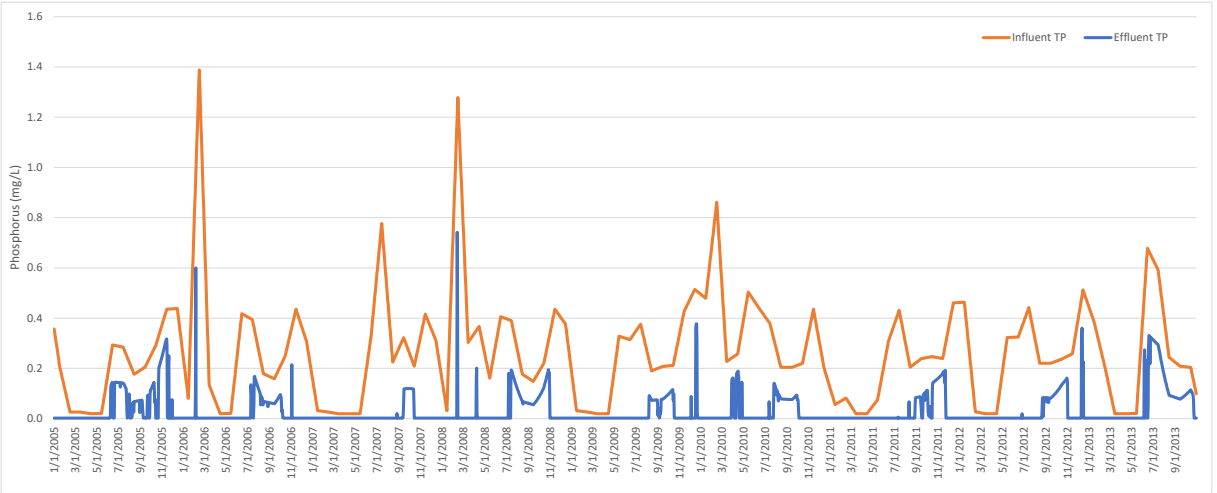

Appendix N FINAL PARCEL RANKING MAP

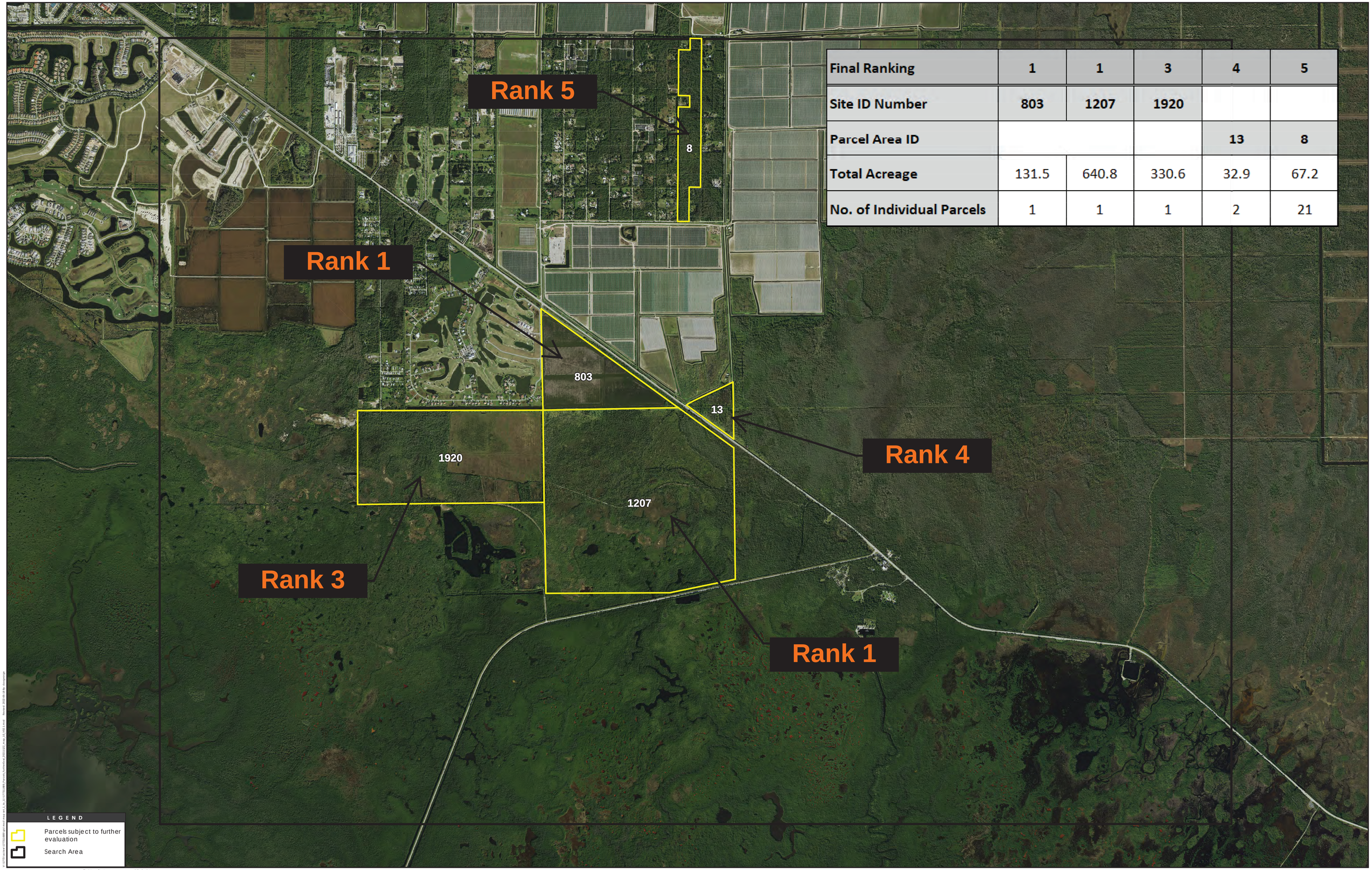

Final Ranking	1	1	3	4	5
Site ID Number	803	1207	1920		
Parcel Area ID				13	8
Total Acreage	131.5	640.8	330.6	32.9	67.2
No. of Individual Parcels	1	1	1	2	21

Stantec

Disclaimer: Stantec assumes no responsibility for data supplied in electronic format. The recipient accepts full responsibility for verifying the accuracy and completeness of the data. The recipient releases Stantec, its officers, employees, consultants and agents, from any and all claims arising in any way from the content or provision of the data.

Notes:
1. Coordinate System: NAD 1983 StatePlane Florida East FIPS 0901 Feet
2. Source data: Collier County, Stantec
3. Imagery: CCPA, 12/2021

PWWQ SITE ANALYSIS
FINAL PARCEL RANKING MAP
May 2022

Stantec Consulting Services Inc.
777 S. Harbour Island Blvd. Suite 600
Tampa, FL 33602
tel 813.223.9500
fax 813.223.0009

N

0 500 1,000 Feet

Prepared by: D.G. 05/18/22

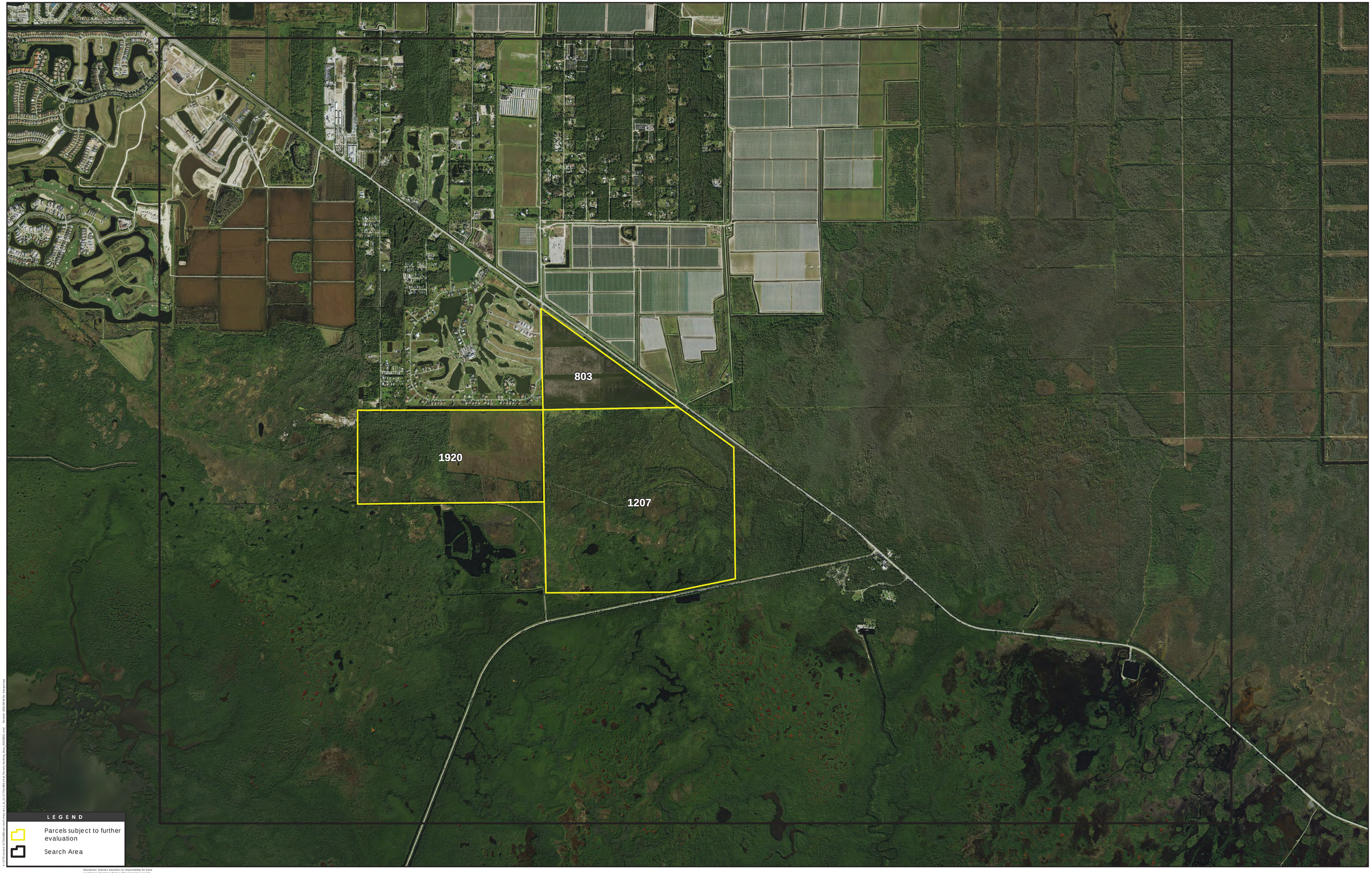

Stantec

Disclaimer: Stantec assumes no responsibility for data supplied in electronic format. The recipient accepts full responsibility for verifying the accuracy and completeness of the data. The recipient releases Stantec, its officers, employees, consultants and agents, from any and all claims arising in any way from the content or provision of the data.

Notes:
1. Coordinate System: NAD 1983 StatePlane Florida East FIPS 0901 Feet
2. Source data: Collier County, Stantec
3. Imagery: CCPA, 12/2021

PWWQ SITE ANALYSIS
TOP RANKED PARCELS
August 2022

Stantec Consulting Services Inc.
777 S. Harbour Island Blvd. Suite 600
Tampa, FL 33602
tel 813.223.9500
fax 813.223.0009

N

0 500 1,000 Feet

Prepared by: D.G. 08/02/22