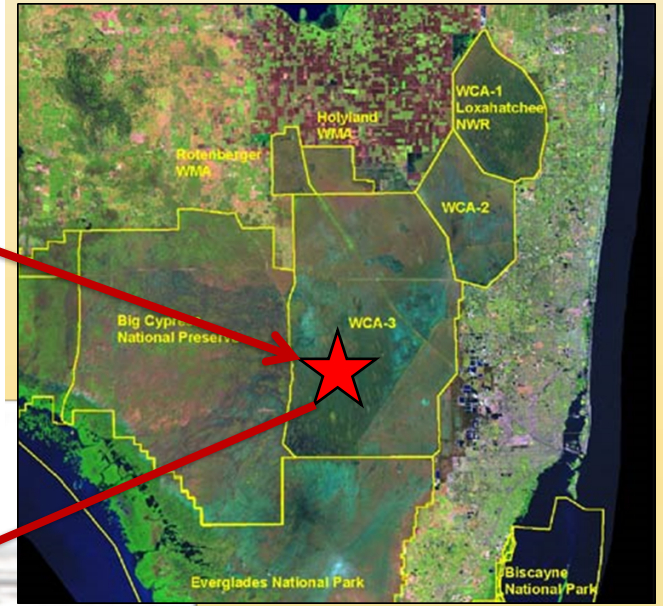
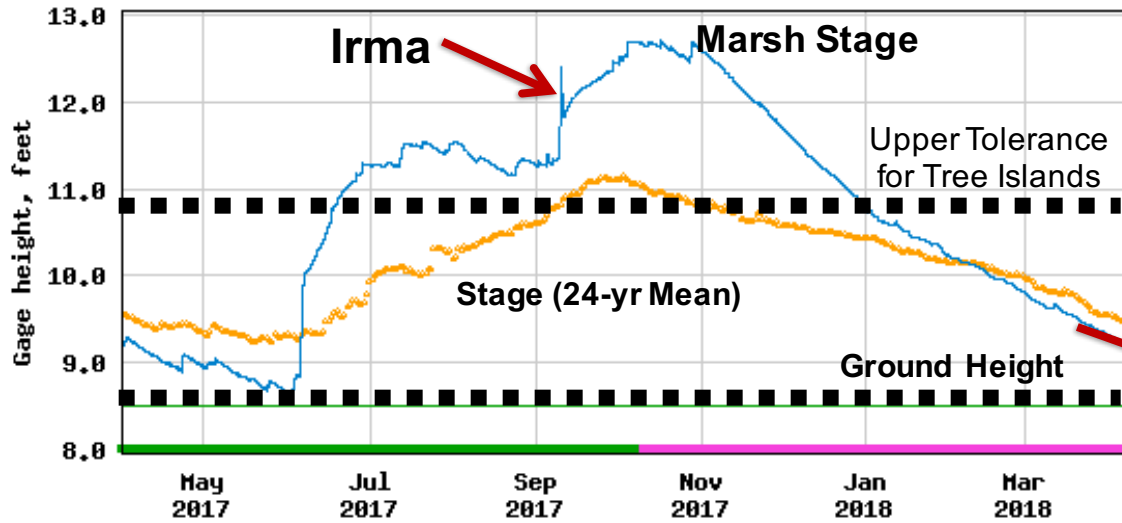



Deep Water Engulfs Tree Islands Before and After Hurricane Irma

USGS 255828080401301 SITE 64 IN CONSERVATION AREA 3A NR COOPERTOWN FL.



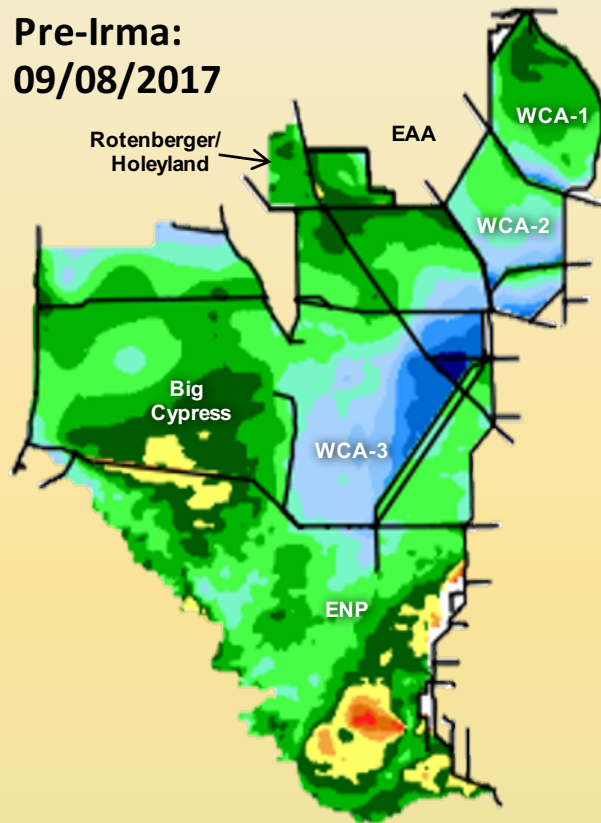
High water as far as the eye can see



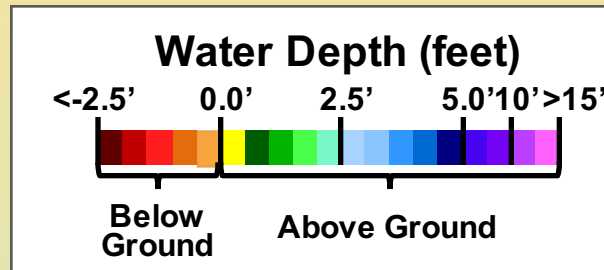
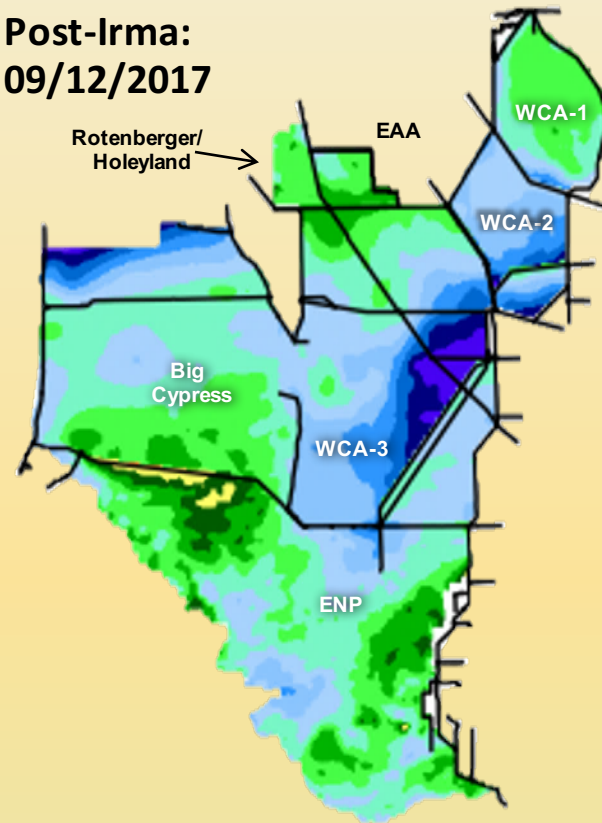
Everglades

Water Depth Maps – Hurricane Irma

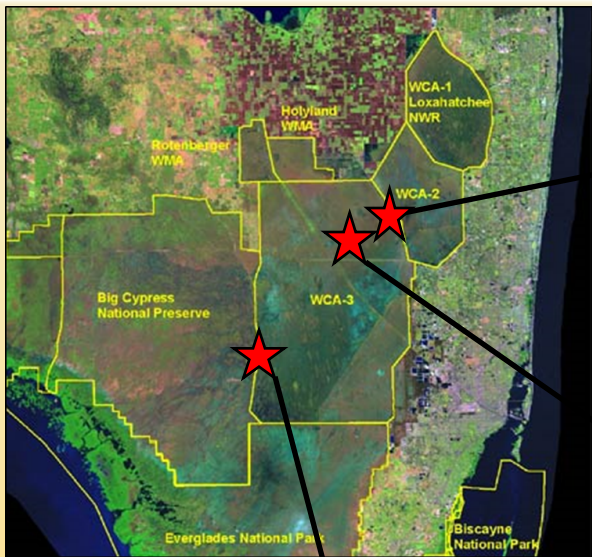
Pre-Irma:
09/08/2017




Post-Irma:
09/12/2017



Damage to Tree Islands, WCA-3A



Rookery Strand/Alley North



Tree Island 3AS2



Spoil Islands



Wood Stork Colony, WCA-3A

Hurricane Damage

