APPENDIX C

MISCELLANEOUS MAPS

Okaloosa County Service Areas

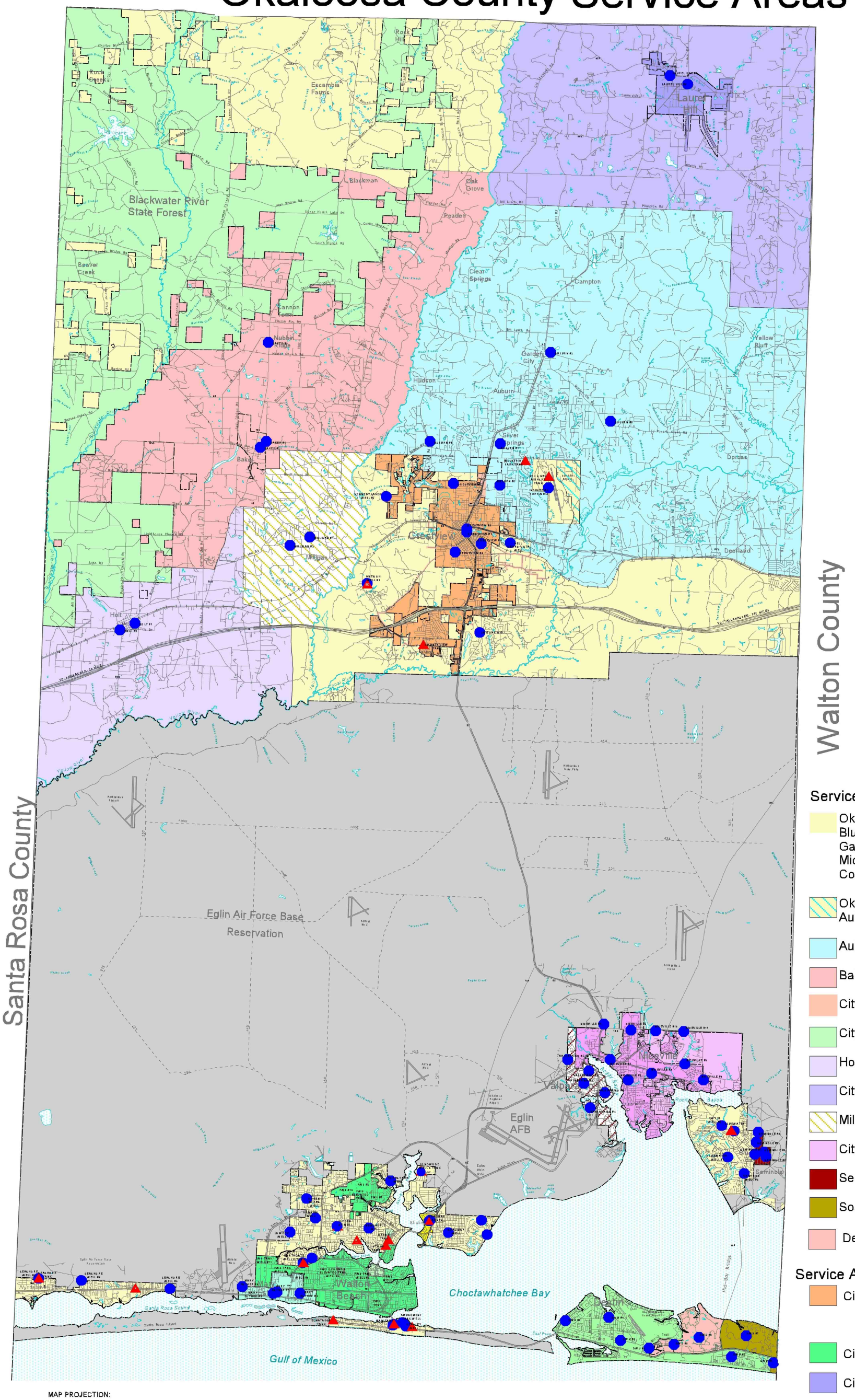

MAP PROJECTION:

Lambert Conformal Conic Projection
Stateplane: Florida North (0903)
1983(90) North American Datum, HPGN
1988 North American Vertical Datum

COPYRIGHT:

All rights reserved. No part of this map product may be reproduced, stored in a retrieval system, or transmitted, in any form or by any means, electronic, mechanical, photocopying, recording, or otherwise, without the prior permission of Okaloosa County

DISCLAIMER:

Okaloosa County hereby expressly disclaims any liability for errors or omissions in these maps, indexes or legends.

N

Legend:

Water Points

- Water Tanks
- Water Wells

- Blackwater State Forest
- Eglin Air Force Base Reservation
- Rivers, Lakes, Streams

Service Areas Unincorporated

- Okaloosa County Water & Sewer
  Bluewater Service Area
  Garniers Service Area
  Mid County Service Area
  County West Service Area
- Okaloosa County Commercial
  Auburn Residential
- Auburn Water System, Inc.
- Baker Water System, Inc.
- City of Crestview
- City of Fort Walton Beach
- Holt Water Works, Inc.
- City of Laurel Hill
- Milligan Water System
- City of Niceville
- Seminole Community Center, Inc.
- South Walton Utility Company, Inc.
- Destin Water Users, Inc.

Service Areas Incorporated

- City of Crestview
- City of Fort Walton Beach
- City of Laurel Hill
- City of Mary Esther
- City of Niceville
- City of Shalimar/Okaloosa County Water & Sewer
  Garniers Service Area
- City of Valparaiso

Auburn Area

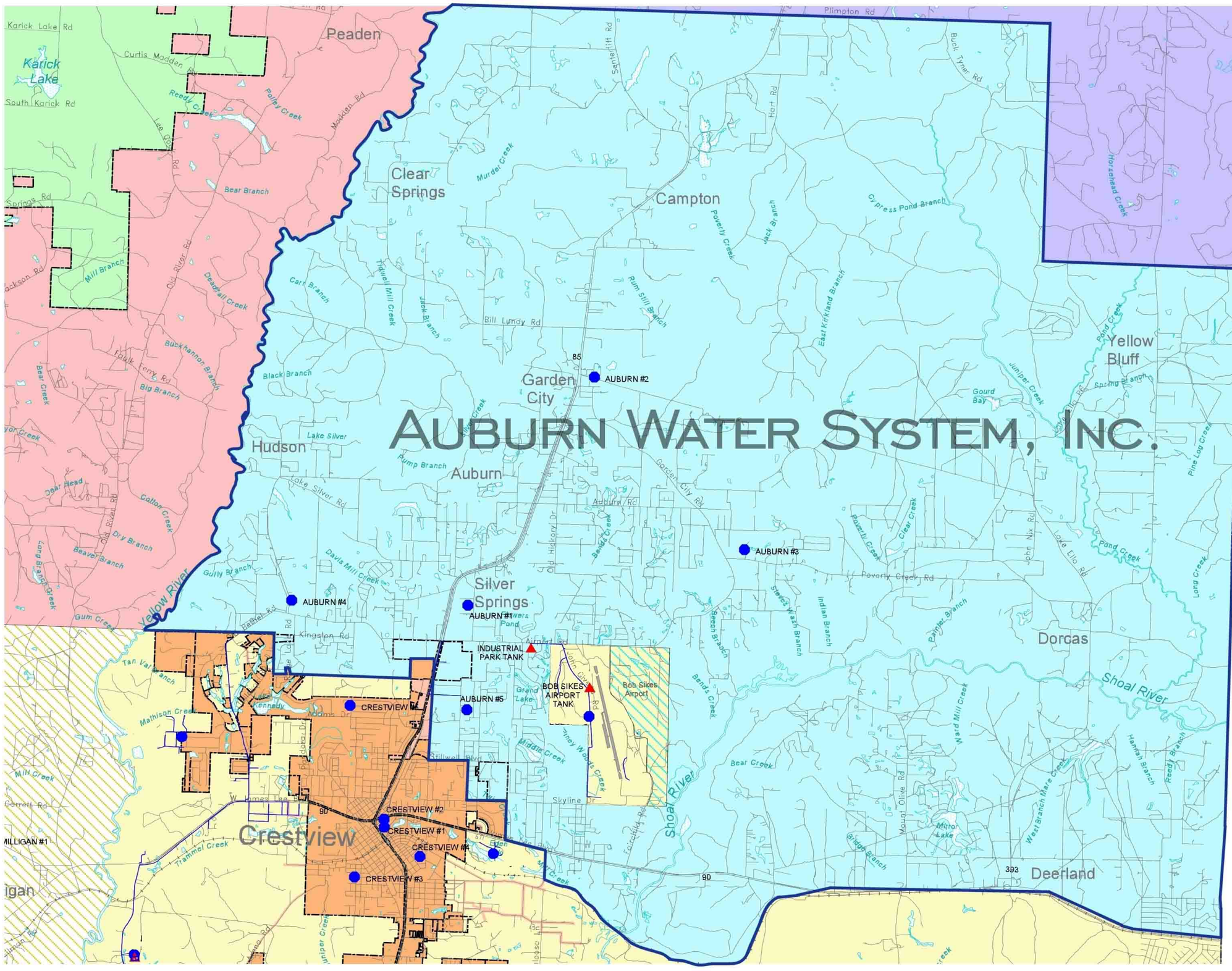

Legend:

- Okaloosa County Water and Sewer Mid County Service Area Unincorporated
- Okaloosa County Commercial Auburn Residential Unincorporated
- Auburn Water System, Inc. Unincorporated
- Blackwater River State Forest
- Lakes, Rivers, Streams
- Incorporated City Limits

Water Symbols

- Water Tanks
- Water Wells
- Water Lines

MAP PROJECTION:

Lambert Conformal Conic Projection
Stateplane: Florida North (0903)
1983(90) North American Datum, HPGN
1988 North American Vertical Datum

COPYRIGHT:

All rights reserved. No part of this map product may be reproduced, stored in a retrieval system, or transmitted, in any form or by any means, electronic, mechanical, photocopying, recording, or otherwise, without the prior permission of Okaloosa County

DISCLAIMER:

Okaloosa County hereby expressly disclaims any liability for errors or omissions in these maps, indexes or legends.

N

Baker Area

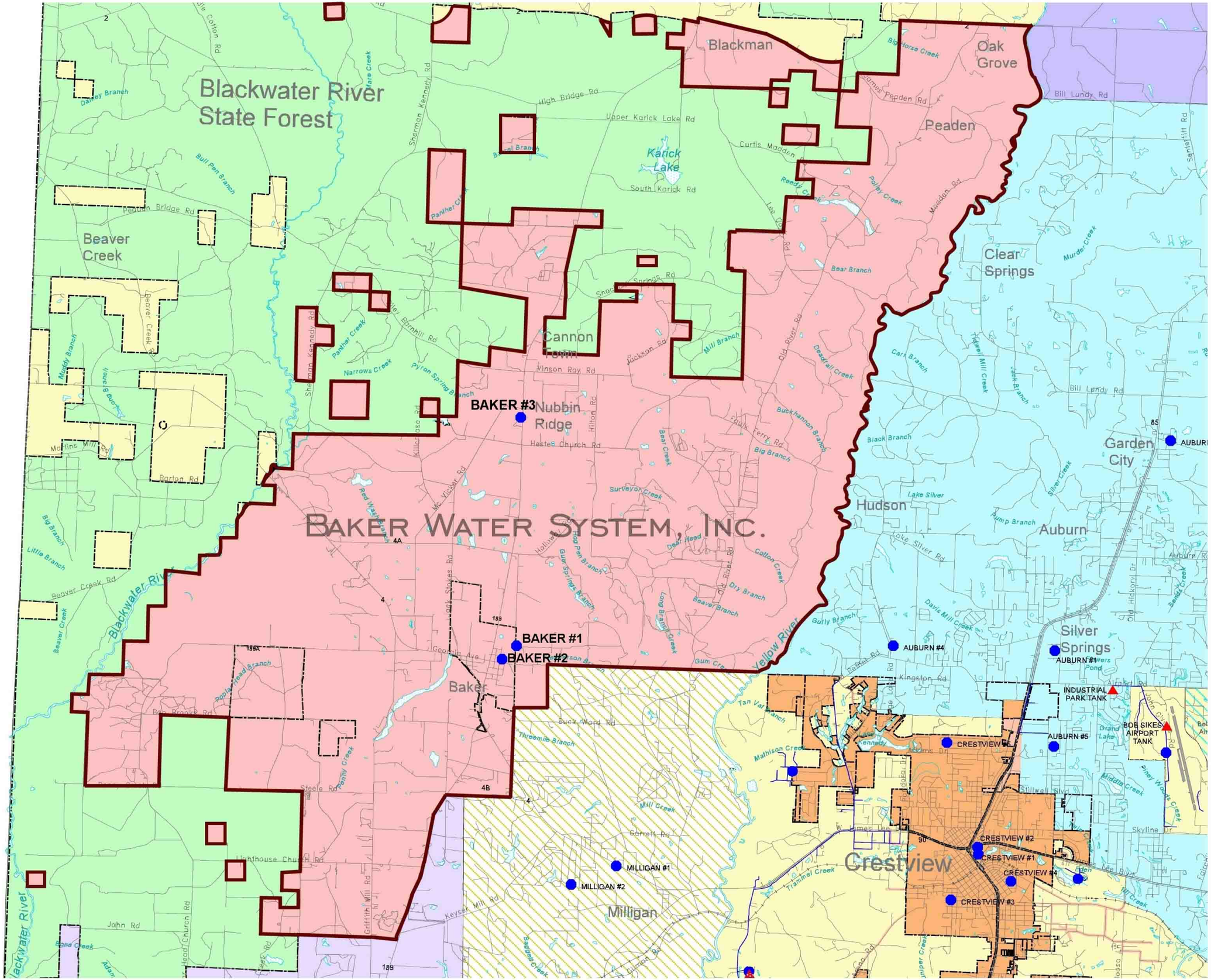

Legend:

- Baker Water System, Inc. Unincorporated
- Okaloosa County Water and Sewer Mid County Service Area Unincorporated
- Blackwater River State Forest
- Lakes, Rivers, Streams
- Incorporated City Limits

Water Symbols

- Water Tanks
- Water Wells
- Water Lines

MAP PROJECTION:

Lambert Conformal Conic Projection
Stateplane: Florida North (0903)
1983(90) North American Datum, HPGN
1988 North American Vertical Datum

COPYRIGHT:

All rights reserved. No part of this map product may be reproduced, stored in a retrieval system, or transmitted, in any form or by any means, electronic, mechanical, photocopying, recording, or otherwise, without the prior permission of Okaloosa County

DISCLAIMER:

Okaloosa County hereby expressly disclaims any liability for errors or omissions in these maps, indexes or legends.

N

Crestview Area

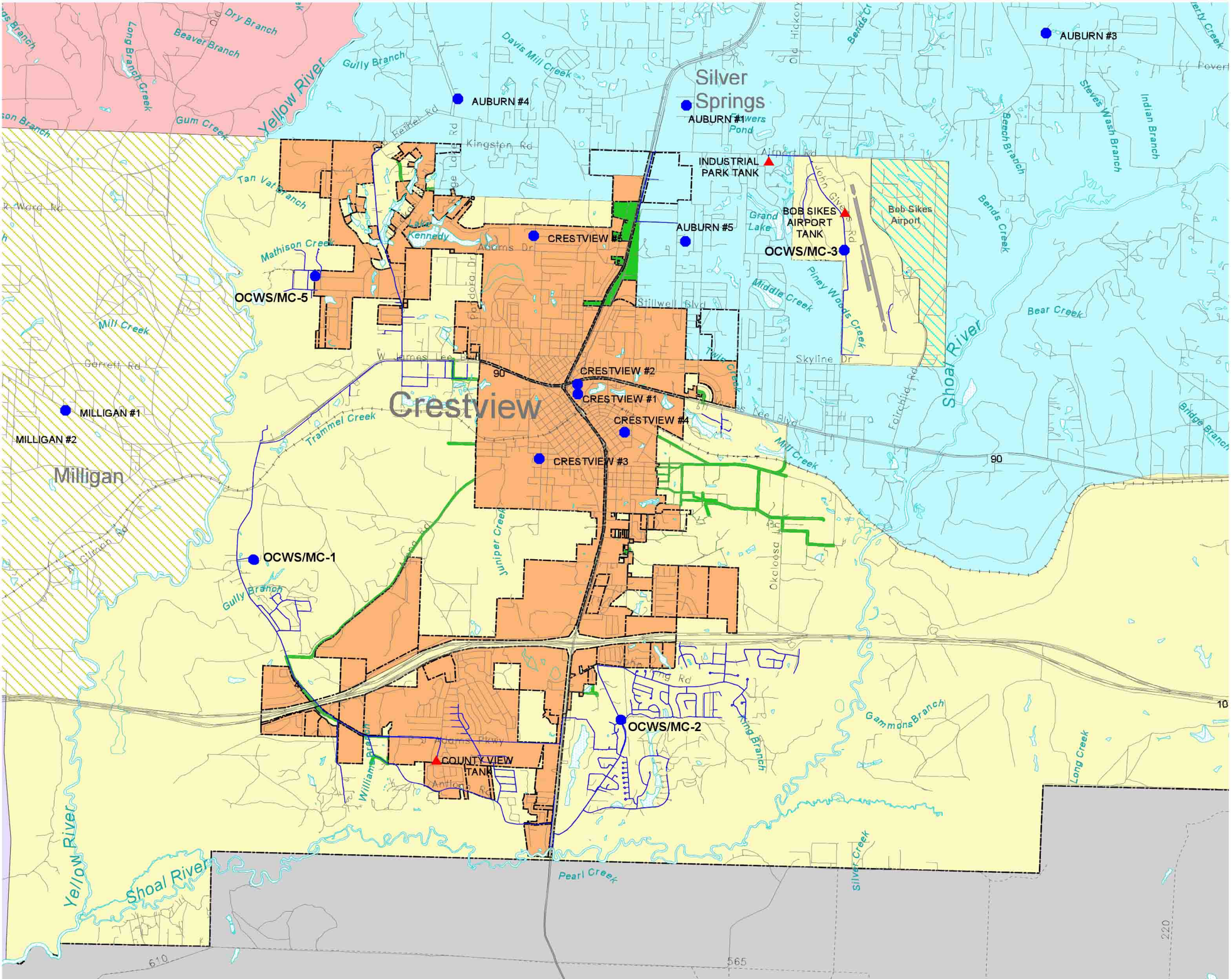

Legend:

- Okaloosa County Water and Sewer Mid County Service Area Unincorporated
- City of Crestview Incorporated
- City of Crestview Unincorporated
- Eglin Air Force Base
- Lakes, Rivers, Streams
- Incorporated City Limits

Water Symbols

- Water Tanks
- Water Wells
- Water Lines

MAP PROJECTION:

Lambert Conformal Conic Projection
Stateplane: Florida North (0903)
1983(90) North American Datum, HPGN
1988 North American Vertical Datum

COPYRIGHT:

All rights reserved. No part of this map product may be reproduced, stored in a retrieval system, or transmitted, in any form or by any means, electronic, mechanical, photocopying, recording, or otherwise, without the prior permission of Okaloosa County

DISCLAIMER:

Okaloosa County hereby expressly disclaims any liability for errors or omissions in these maps, indexes or legends.

N

Destin Area

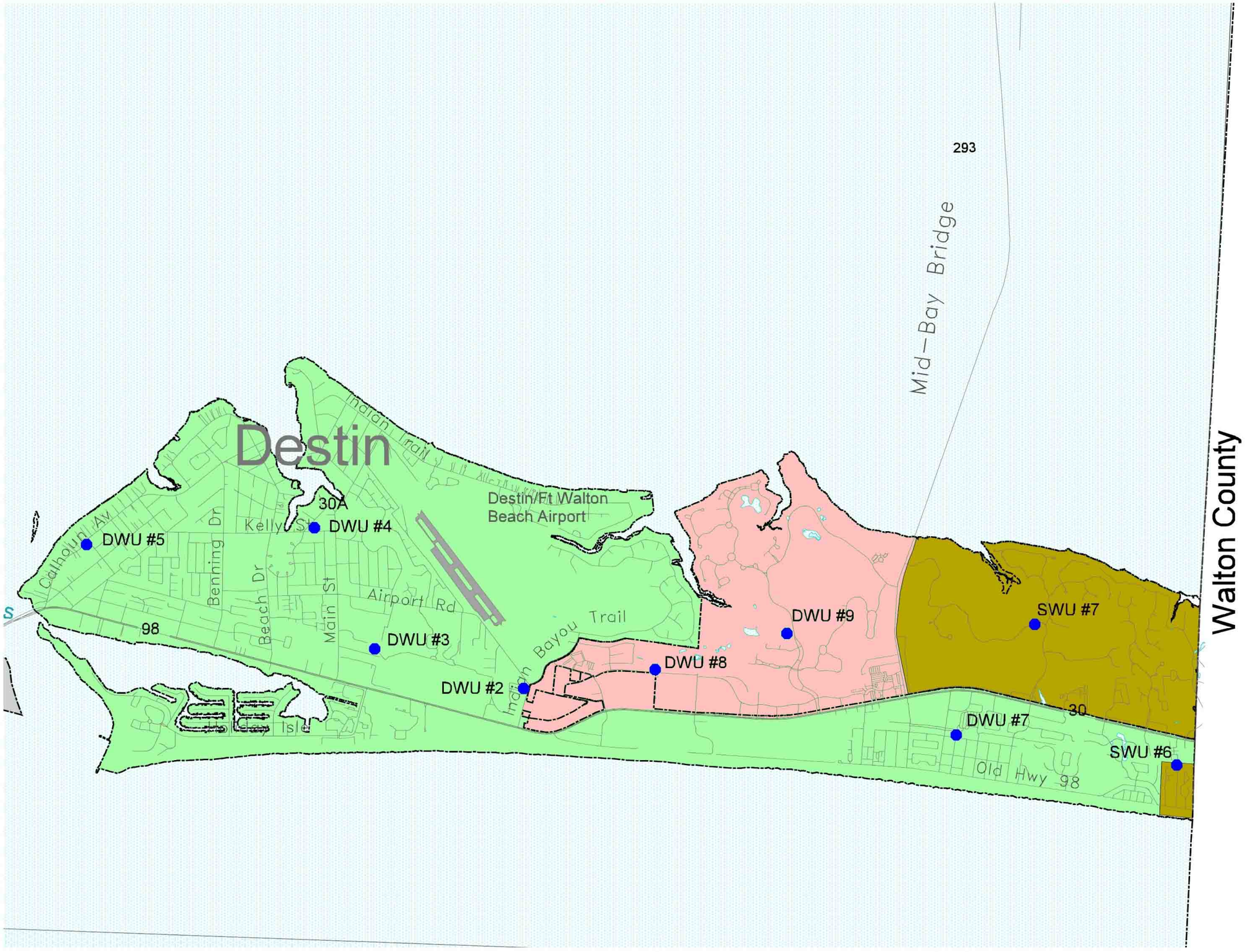

Legend:

- South Walton Utility Company, Inc. Unincorporated
- Destin Water Users Incorporated
- Destin Water Users Unincorporated
- Lakes, Rivers, Streams
- Incorporated City Limits

Water Symbols

- Water Tanks
- Water Wells
- Water Lines

MAP PROJECTION:

Lambert Conformal Conic Projection
Stateplane: Florida North (0903)
1983(90) North American Datum, HPGN
1988 North American Vertical Datum

COPYRIGHT:

All rights reserved. No part of this map product may be reproduced, stored in a retrieval system, or transmitted, in any form or by any means, electronic, mechanical, photocopying, recording, or otherwise, without the prior permission of Okaloosa County

DISCLAIMER:

Okaloosa County hereby expressly disclaims any liability for errors or omissions in these maps, indexes or legends.

N

Holt Area

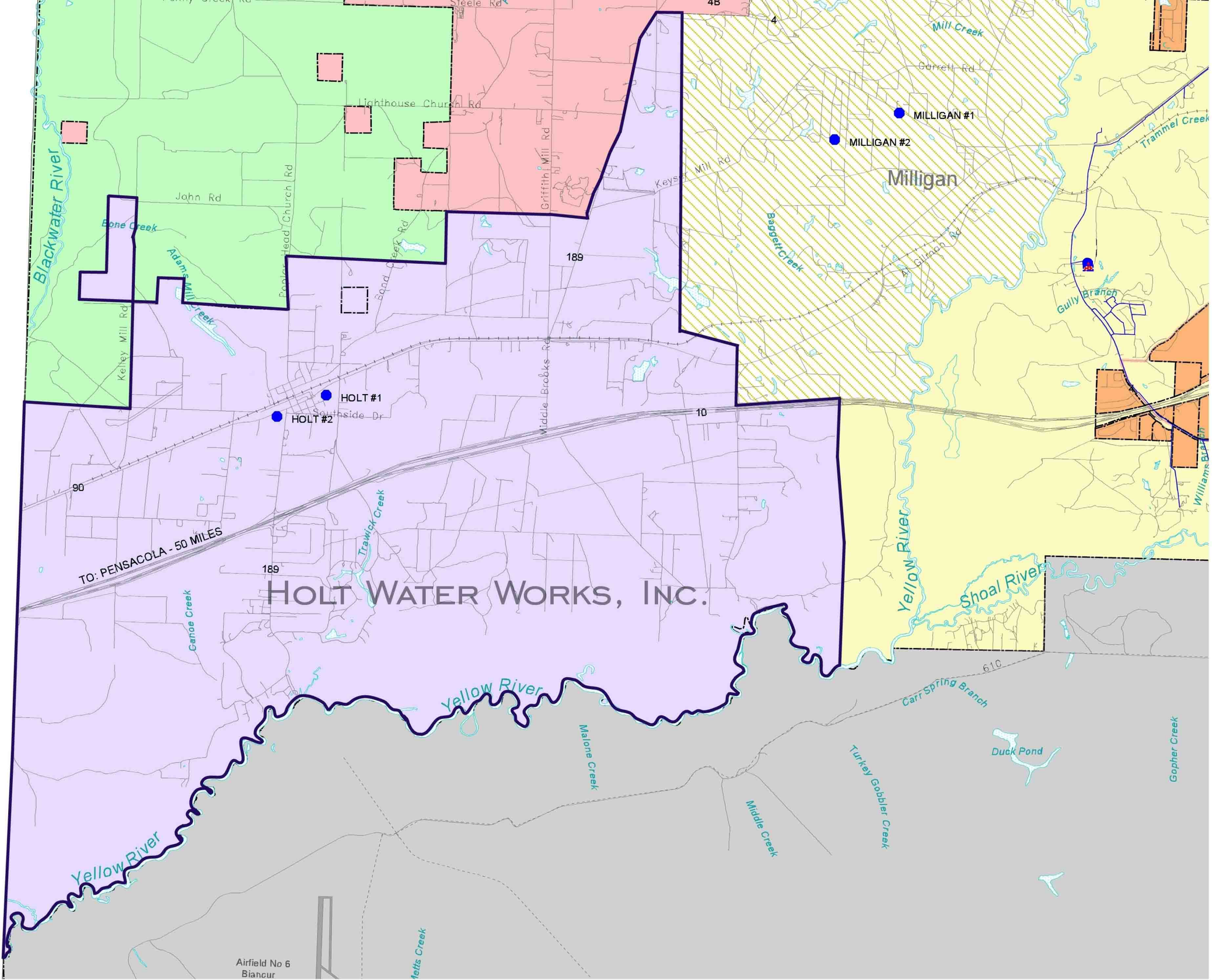

Legend:

- Holt Water Works, Inc. Unincorporated
- Okaloosa County Water and Sewer Mid County Service Area Unincorporated
- Incorporated Areas
- Blackwater River State Forest
- Eglin Air Force Base
- Lakes, Rivers, Streams
- Incorporated City Limits

Water Symbols

- Water Tanks
- Water Wells
- Water Lines

MAP PROJECTION:

Lambert Conformal Conic Projection
Stateplane: Florida North (0903)
1983(90) North American Datum, HPGN
1988 North American Vertical Datum

COPYRIGHT:

All rights reserved. No part of this map product may be reproduced, stored in a retrieval system, or transmitted, in any form or by any means, electronic, mechanical, photocopying, recording, or otherwise, without the prior permission of Okaloosa County

DISCLAIMER:

Okaloosa County hereby expressly disclaims any liability for errors or omissions in these maps, indexes or legends.

N

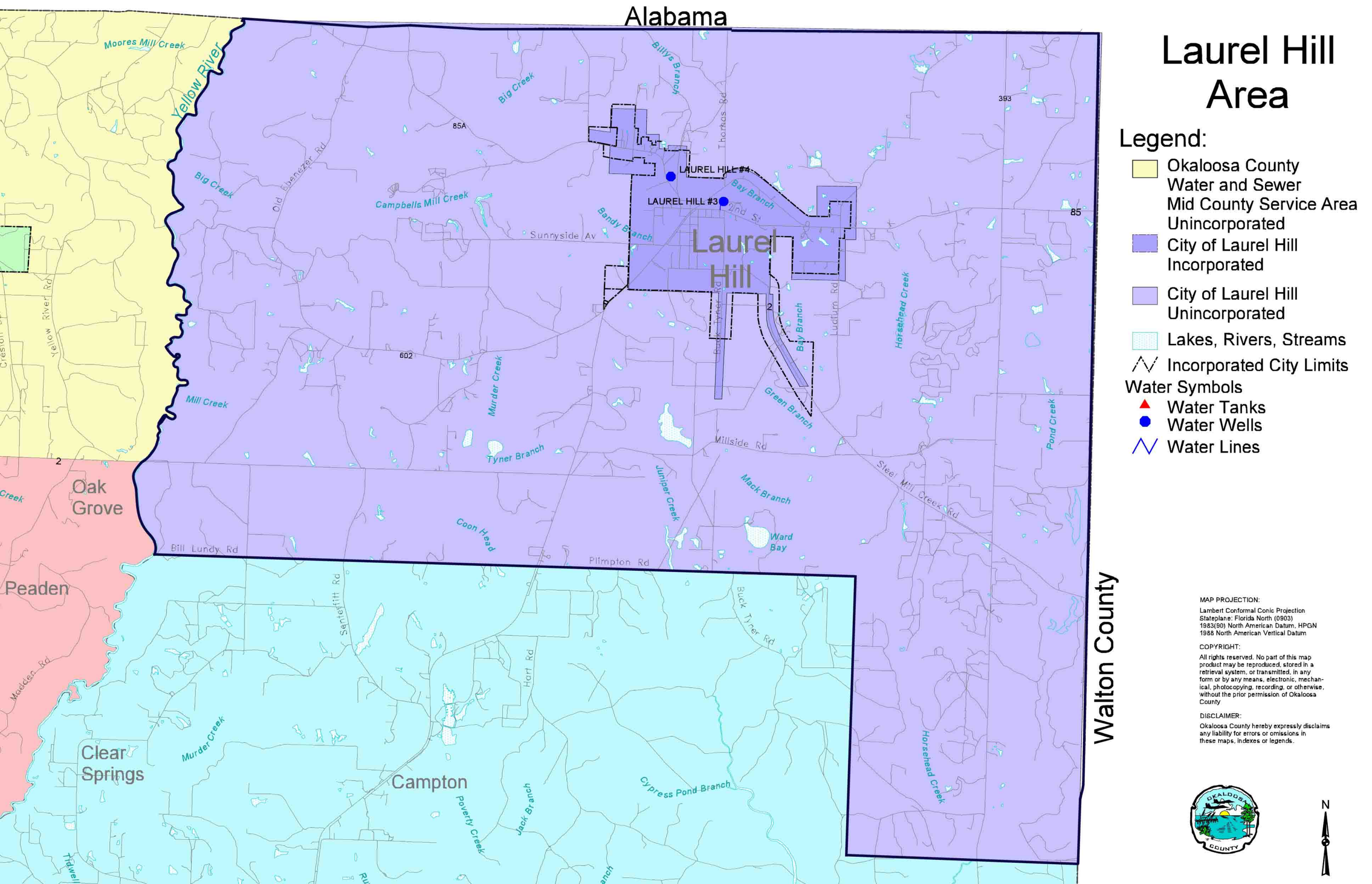
Alabama
Laurel Hill Area
Legend:
Okaloosa County Water and Sewer Mid County Service Area Unincorporated
City of Laurel Hill Incorporated
City of Laurel Hill Unincorporated
Lakes, Rivers, Streams
Incorporated City Limits
Water Symbols
Water Tanks
Water Wells
Water Lines
Laurel Hill
LAUREL HILL #4
LAUREL HILL #3
Oak Grove
Peaden
Clear Springs
Campton
Walton County
Moores Mill Creek
Yellow River
Big Creek
Campbells Mill Creek
Billys Branch
Bay Branch
Bandy Branch
Murder Creek
Mill Creek
Tyner Branch
Juniper Creek
Mack Branch
Green Branch
Horsehead Creek
Pond Creek
Coon Head
Ward Bay
Sunnyside Av
Millside Rd
Plimpton Rd
Bill Lundy Rd
Steel Mill Creek Rd
Buck Tyner Rd
Hart Rd
Senterfitt Rd
Poverty Creek
Jack Branch
Cypress Pond Branch
Old Ebenezer Rd
Thomas Rd
Ludlum Rd
Yellow River Rd
Madden Rd
85A
85
393
602
2
MAP PROJECTION:
Lambert Conformal Conic Projection
Stateplane: Florida North (0903)
1983(90) North American Datum, HPGN
1988 North American Vertical Datum
COPYRIGHT:
All rights reserved. No part of this map product may be reproduced, stored in a retrieval system, or transmitted, in any form or by any means, electronic, mechanical, photocopying, recording, or otherwise, without the prior permission of Okaloosa County
DISCLAIMER:
Okaloosa County hereby expressly disclaims any liability for errors or omissions in these maps, indexes or legends.
N

Milligan Area

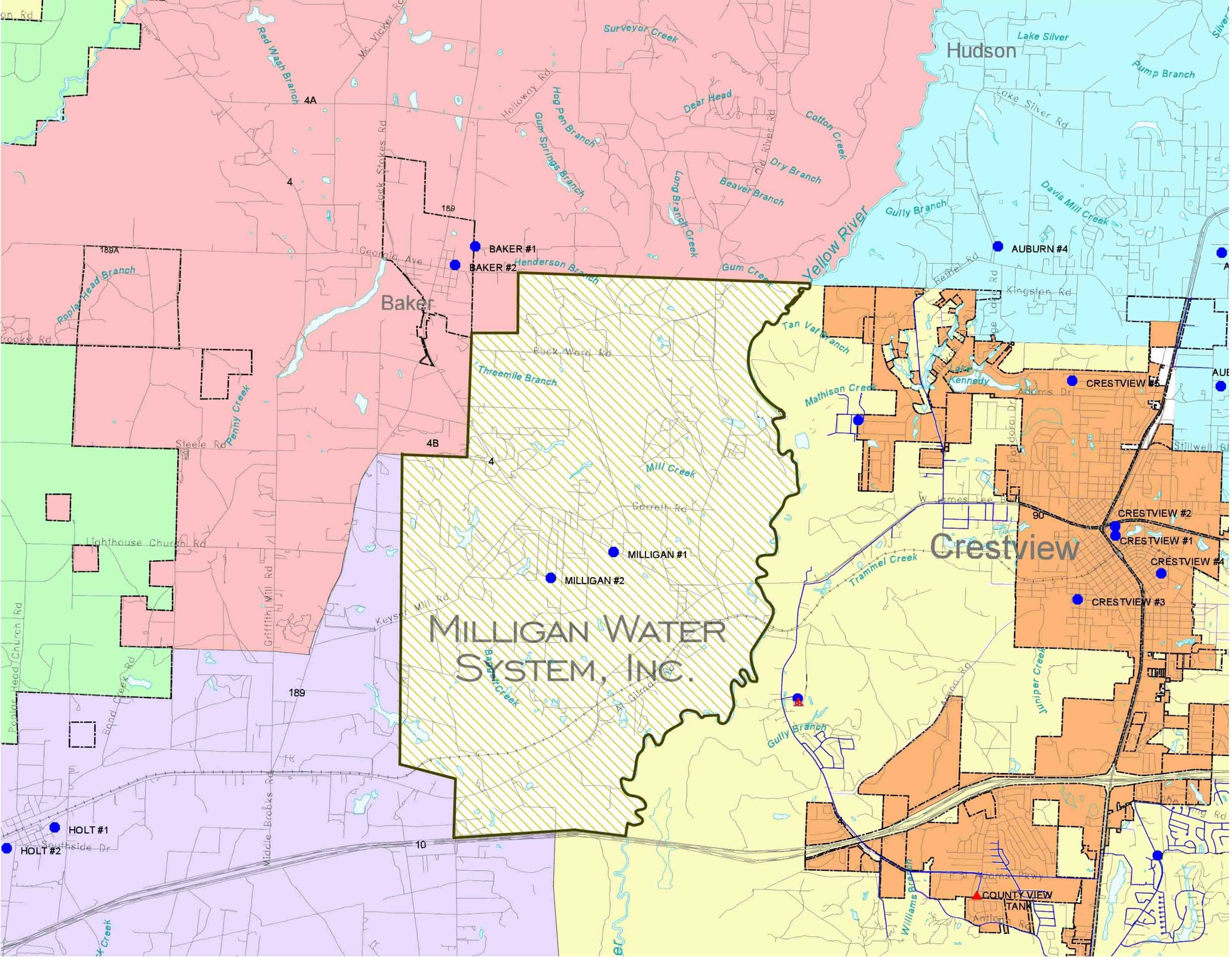

Legend:

- Okaloosa County Water and Sewer Mid County Service Area Unincorporated
- Incorporated Areas
- Milligan Water System, Inc Unincorporated
- Blackwater River State Forest
- Eglin Air Force Base
- Lakes, Rivers, Streams
- Incorporated City Limits

Water Symbols

- Water Tanks
- Water Wells
- Water Lines

MAP PROJECTION:

Lambert Conformal Conic Projection
Stateplane: Florida North (0903)
1983(90) North American Datum, HPGN
1988 North American Vertical Datum

COPYRIGHT:

All rights reserved. No part of this map product may be reproduced, stored in a retrieval system, or transmitted, in any form or by any means, electronic, mechanical, photocopying, recording, or otherwise, without the prior permission of Okaloosa County

DISCLAIMER:

Okaloosa County hereby expressly disclaims any liability for errors or omissions in these maps, indexes or legends.

N

Niceville Area

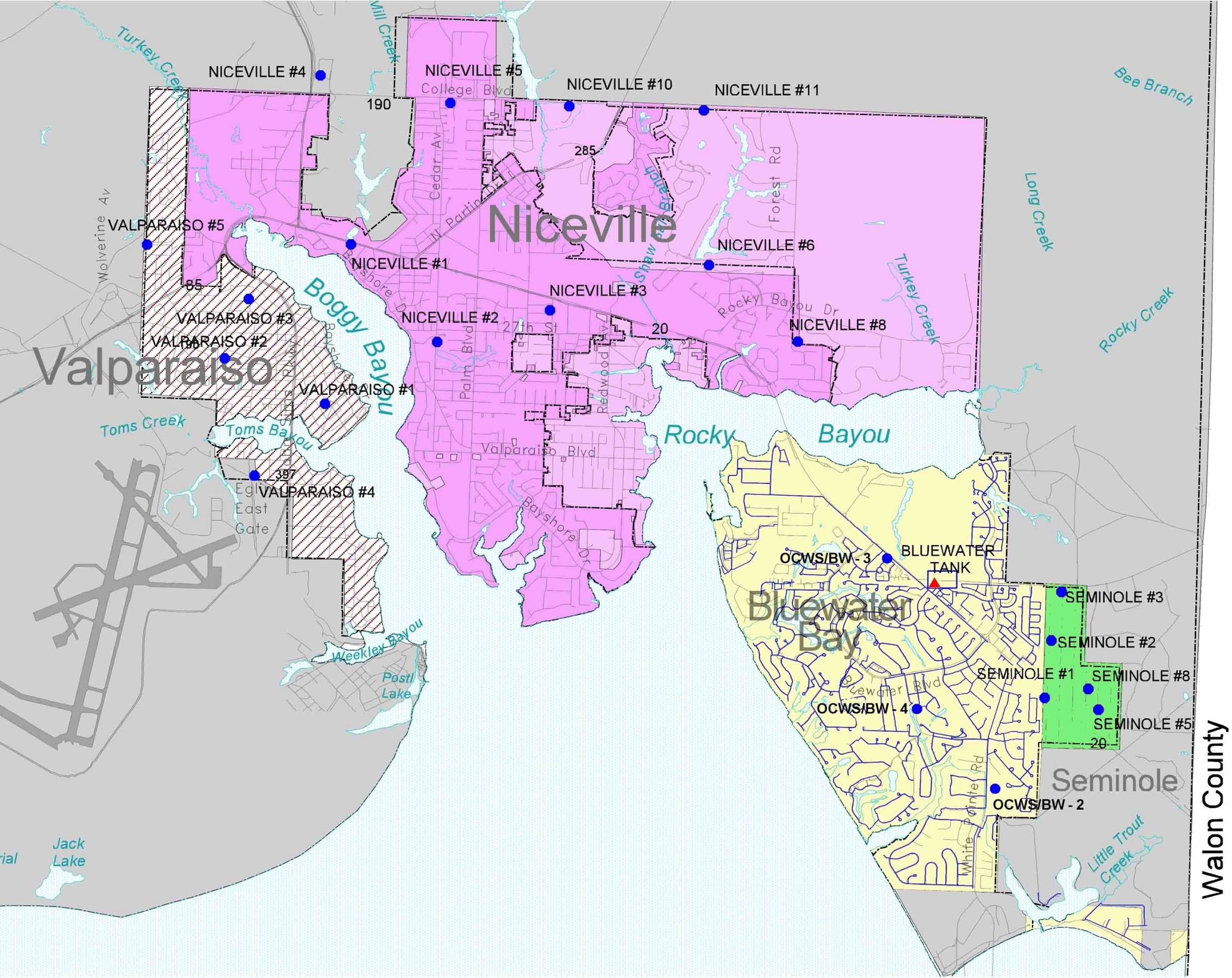

Legend:

- Okaloosa County Water and Sewer Bluewater Service Area Unincorporated
- City of Niceville Incorporated
- City of Niceville Unincorporated
- Seminole Community Center, Inc. - Unincorporated
- City of Valparaiso Incorporated
- Eglin Air Force Base
- Lakes, Rivers, Streams
- Incorporated City Limits

Water Symbols

- Water Tanks
- Water Wells
- Water Lines

MAP PROJECTION:

Lambert Conformal Conic Projection
Stateplane: Florida North (0903)
1983(90) North American Datum, HPGN
1988 North American Vertical Datum

COPYRIGHT:

All rights reserved. No part of this map product may be reproduced, stored in a retrieval system, or transmitted, in any form or by any means, electronic, mechanical, photocopying, recording, or otherwise, without the prior permission of Okaloosa County

DISCLAIMER:

Okaloosa County hereby expressly disclaims any liability for errors or omissions in these maps, indexes or legends.

N

Okaloosa County
Water & Sewer Engineering
Original Adopted on: April 1998

County West Service Area

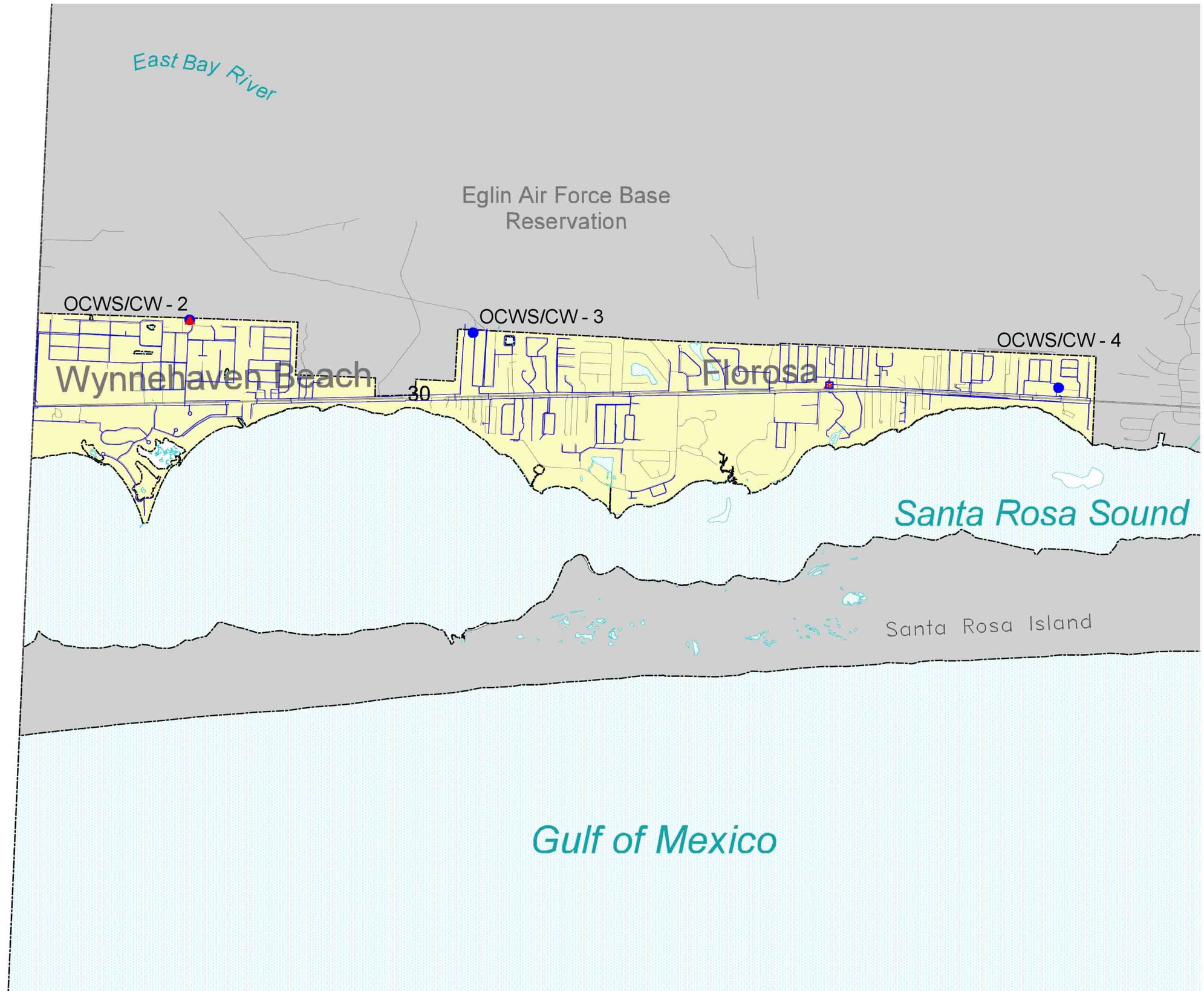

Legend:

- Okaloosa County Water and Sewer County West Service Area Unincorporated
- Eglin Air Force Base
- Lakes, Rivers, Streams
- Incorporated City Limits

Water Symbols

- Water Tanks
- Water Wells
- Water Lines

MAP PROJECTION:

Lambert Conformal Conic Projection
Stateplane: Florida North (0903)
1983(90) North American Datum, HPGN
1988 North American Vertical Datum

COPYRIGHT:

All rights reserved. No part of this map product may be reproduced, stored in a retrieval system, or transmitted, in any form or by any means, electronic, mechanical, photocopying, recording, or otherwise, without the prior permission of Okaloosa County

DISCLAIMER:

Okaloosa County hereby expressly disclaims any liability for errors or omissions in these maps, indexes or legends.

N

Okaloosa County
Water & Sewer Engineering
Original Adopted on: April 1998

Fort Walton Beach Area

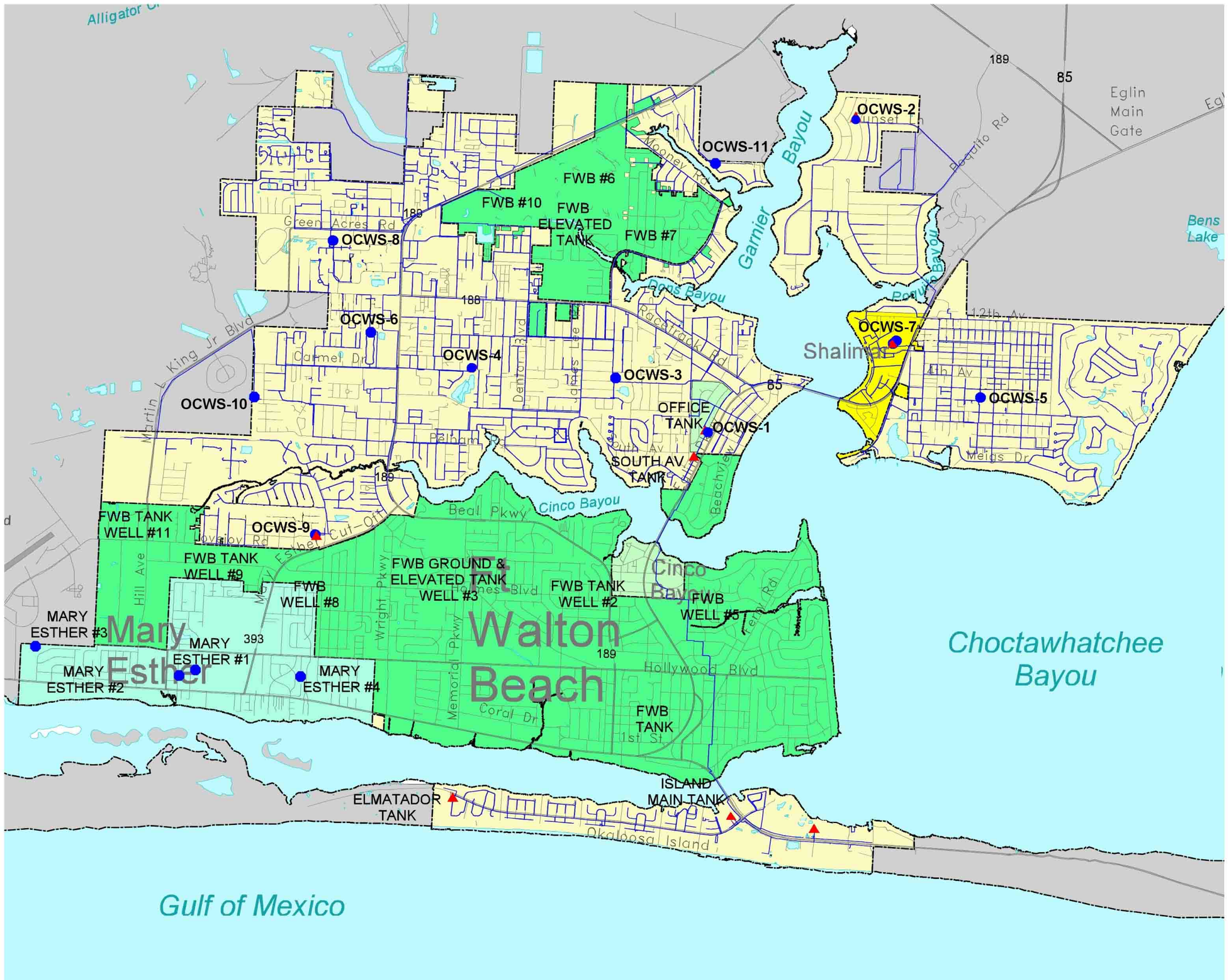

Legend:

- Okaloosa County Water and Sewer (OCWS) Garniers Service Area Unincorporated
- City of Shalimar (OCWS) Garniers Service Area Incorporated
- City of Fort Walton Beach Incorporated
- City of Fort Walton Beach/ Cinco Bayou Unincorporated
- City of Mary Esther Incorporated
- Eglin Air Force Base
- Lakes, Rivers, Streams
- Incorporated City Limits

Water Symbols

- Water Tanks
- Water Wells
- Water Lines

MAP PROJECTION:

Lambert Conformal Conic Projection
Stateplane: Florida North (0903)
1983(90) North American Datum, HPGN
1988 North American Vertical Datum

COPYRIGHT:

All rights reserved. No part of this map product may be reproduced, stored in a retrieval system, or transmitted, in any form or by any means, electronic, mechanical, photocopying, recording, or otherwise, without the prior permission of Okaloosa County

DISCLAIMER:

Okaloosa County hereby expressly disclaims any liability for errors or omissions in these maps, indexes or legends.

N

Okaloosa County
Water & Sewer Engineering
Original Adopted on: April 1998