COPYRIGHT © 2000 BY BURNS & McDONNELL ENGINEERING COMPANY, INC.

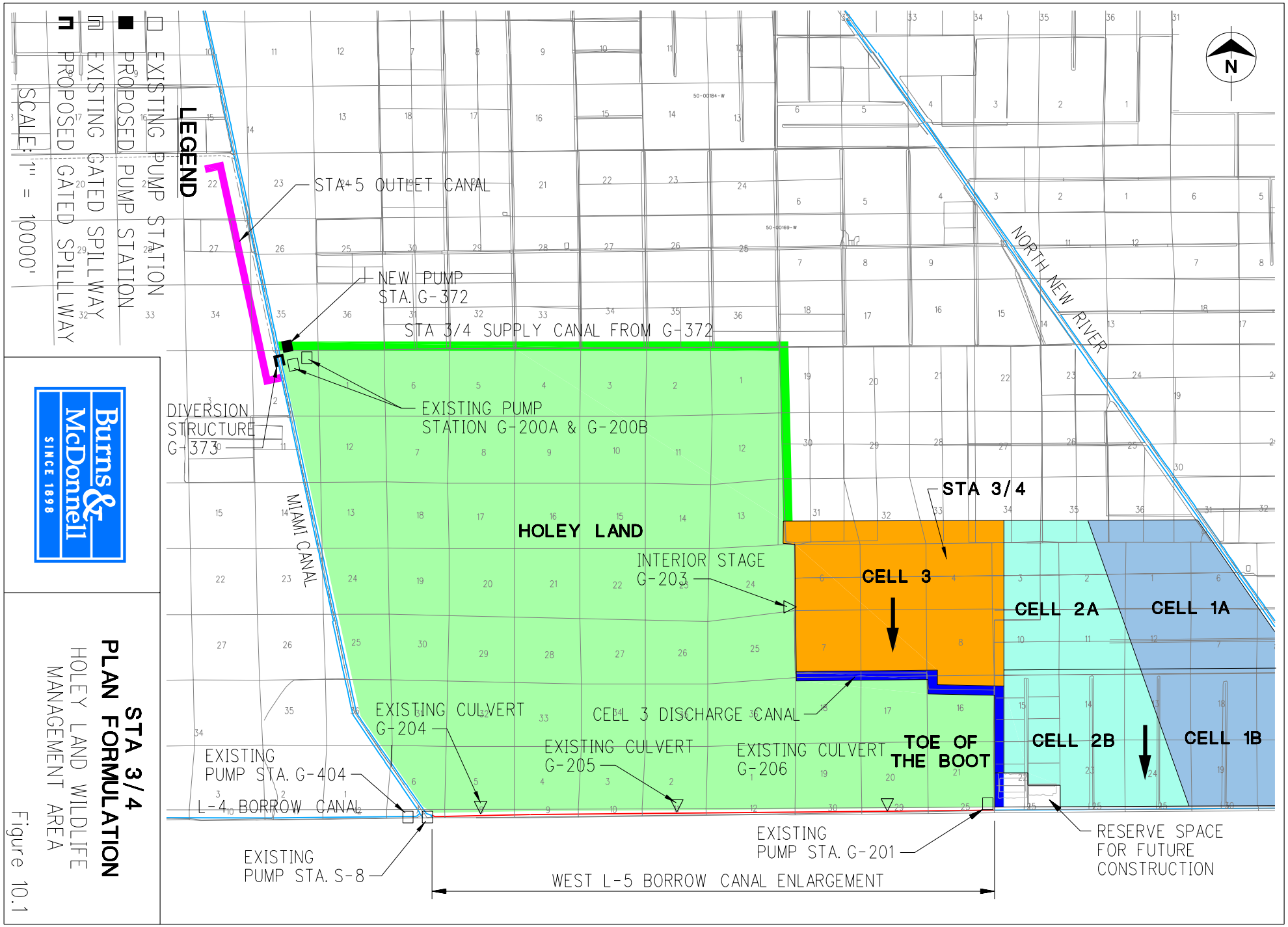

Burns & McDonnell
SINCE 1898

STA 3/4
PLAN FORMULATION
HOLEY LAND WILDLIFE MANAGEMENT AREA

Figure 10.1

STA34FIG10 1.DGN/ 5-22-2000 16:46/MDH

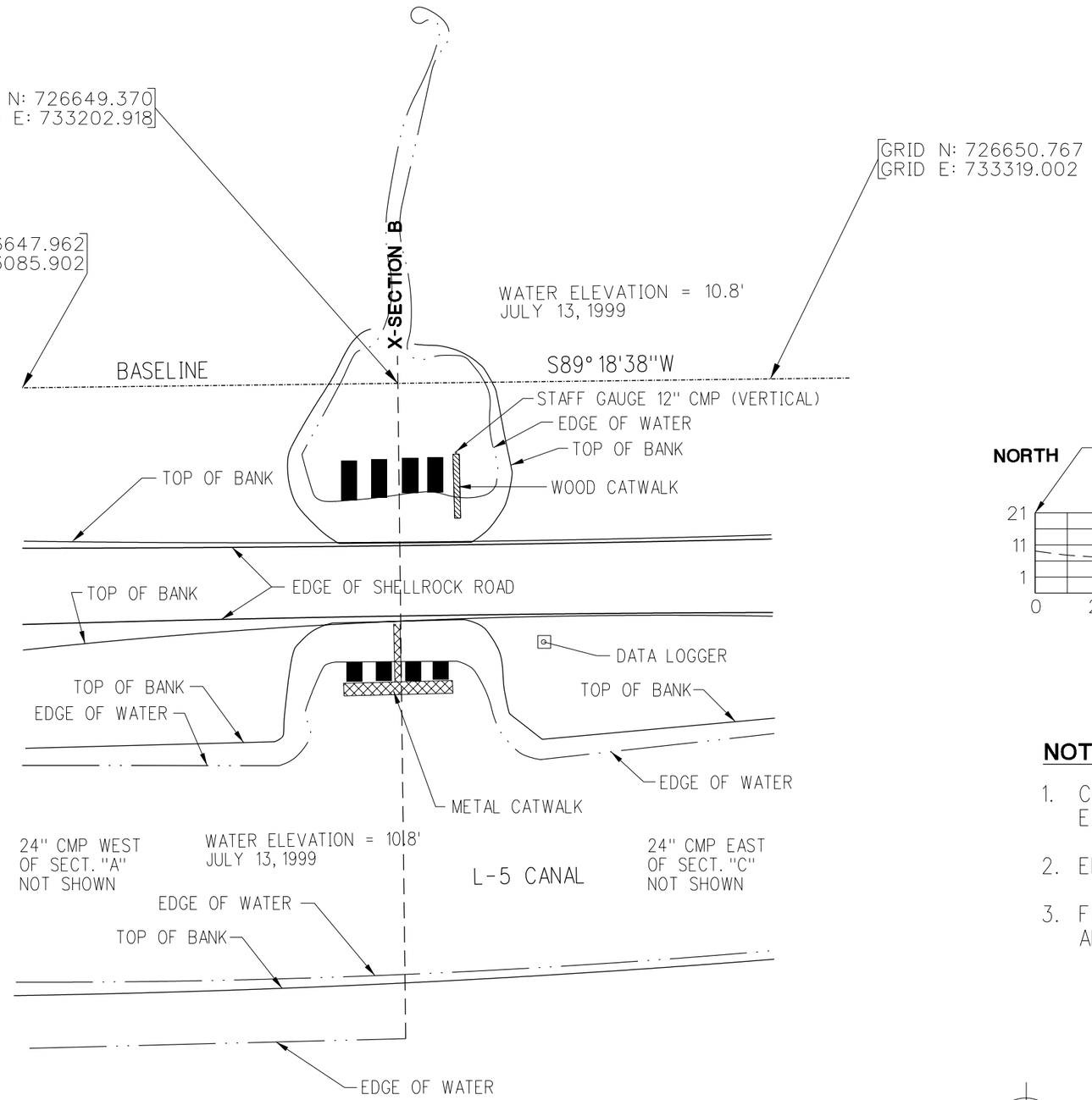

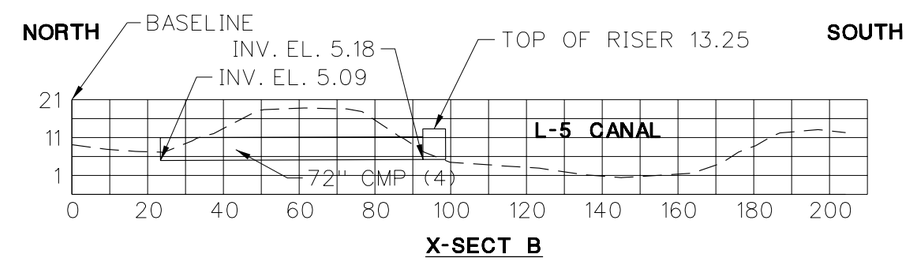

NOTES:

1. CORDINATES SHOWN HEREON ARE ON STATE PLANE FLORIDA EAST ZONE 901 1983/90 PROJECTION.
2. ELEVATIONS SHOWN HEREON ARE BASED ON NGVD OF 1929.
3. FIELD WORK CONTAINED IN BOOK 40 PAGE 29 SFWMD 98-050 ADAIR & BRADY

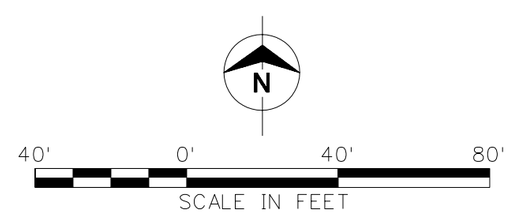

Burns & McDonnell
SINCE 1898

Figure No. 10.2

EXISTING STRUCTURE G-204

COPYRIGHT © 2000 BURNS AND McDONNELL ENGINEERING COMPANY, INC.

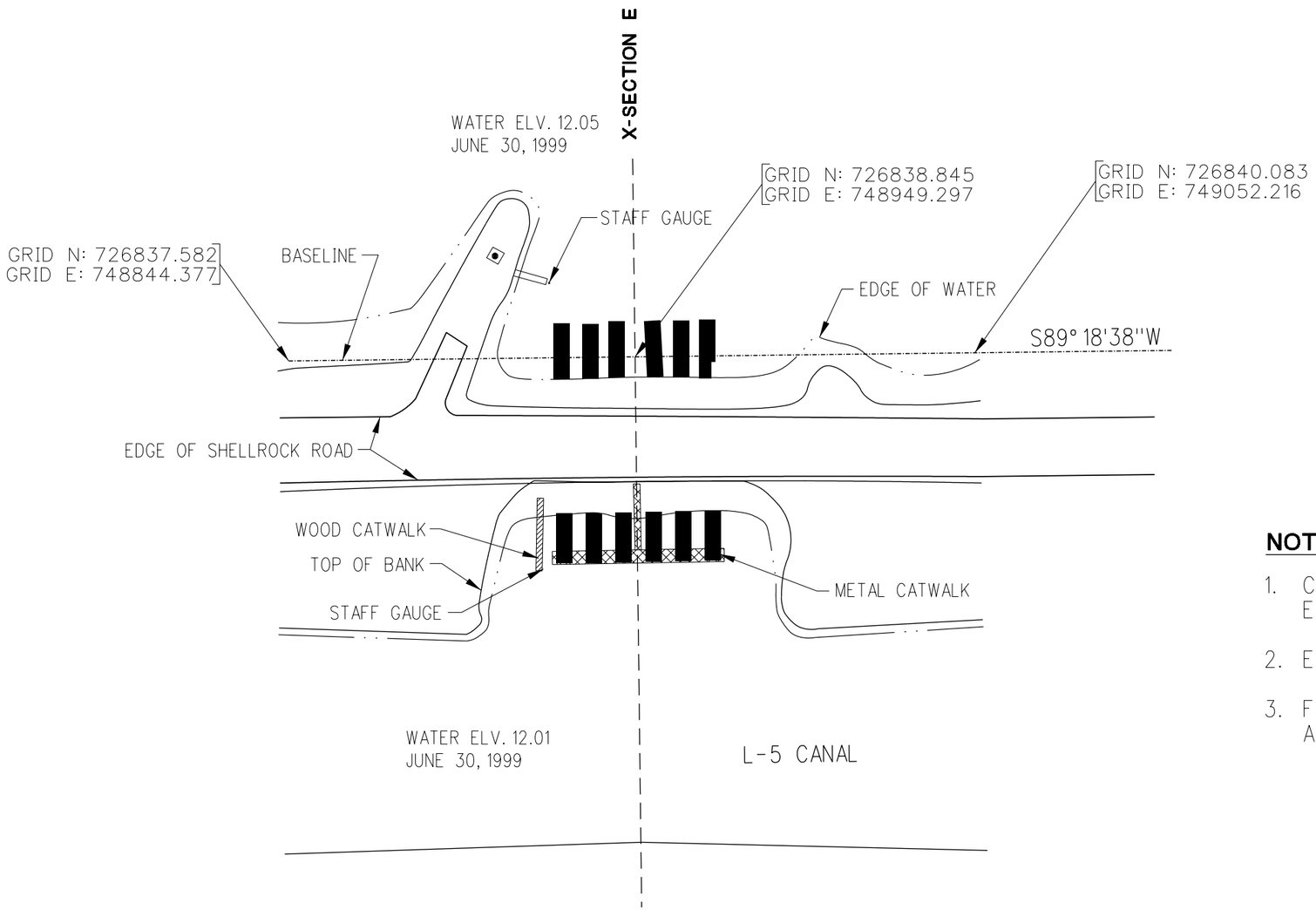

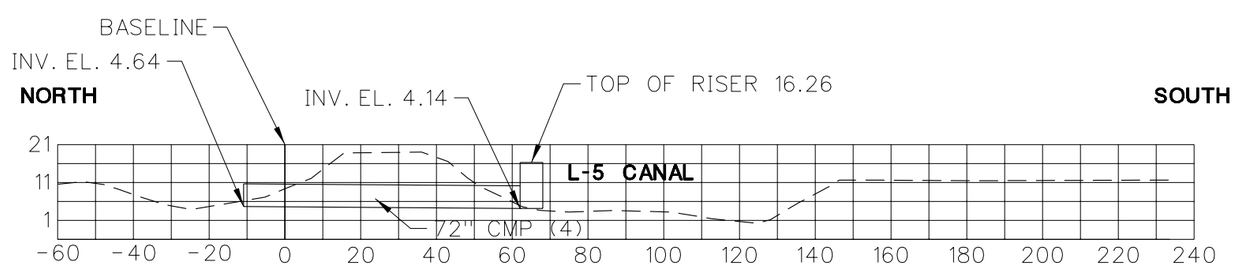

X-SECT E

NOTES:

1. CORDINATES SHOWN HEREON ARE ON STATE PLANE FLORIDA EAST ZONE 901 1983/90 PROJECTION.
2. ELEVATIONS SHOWN HEREON ARE BASED ON NGVD OF 1929.
3. FIELD WORK CONTAINED IN BOOK 40 PAGE 29 SFWMD 98-050 ADAIR & BRADY

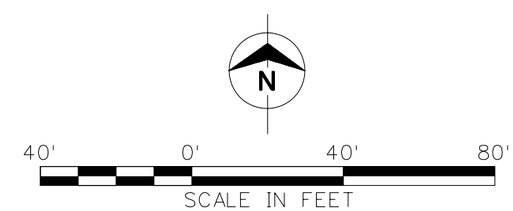

Burns & McDonnell SINCE 1898

Figure No. 10.3

EXISTING STRUCTURE G-205

ADAIR3.DGN/ 5-31-2000 13:09/MDH

COPYRIGHT © 2000 BURNS AND McDONNELL ENGINEERING COMPANY, INC.

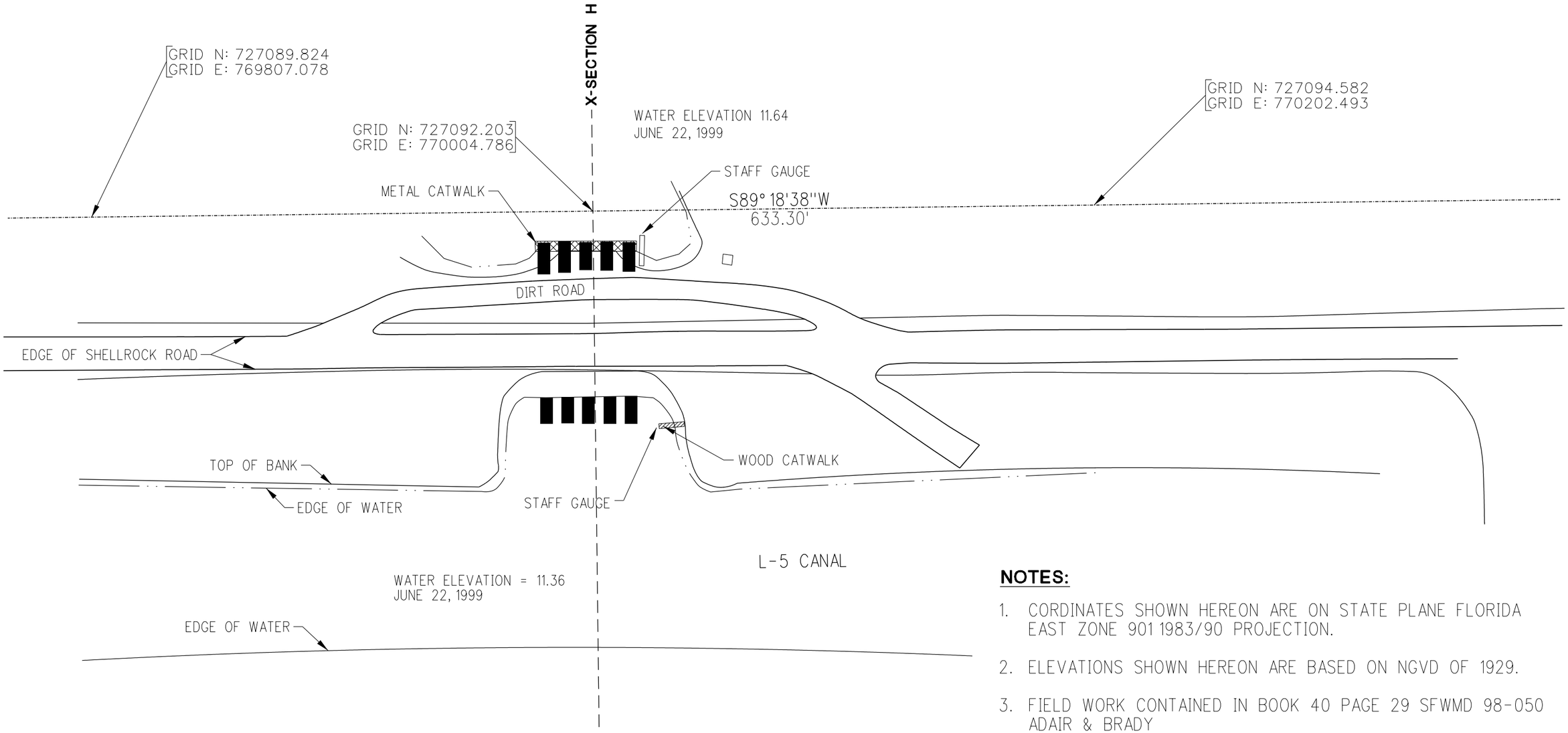

NOTES:

1. CORDINATES SHOWN HEREON ARE ON STATE PLANE FLORIDA EAST ZONE 901 1983/90 PROJECTION.
2. ELEVATIONS SHOWN HEREON ARE BASED ON NGVD OF 1929.
3. FIELD WORK CONTAINED IN BOOK 40 PAGE 29 SFWMD 98-050 ADAIR & BRADY

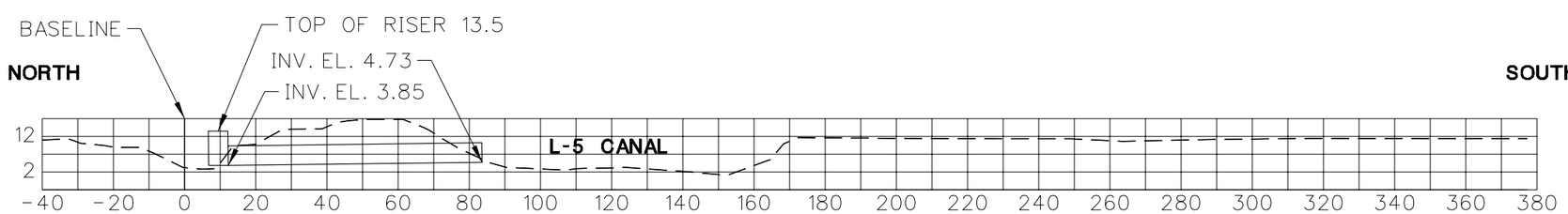

X-SECT E

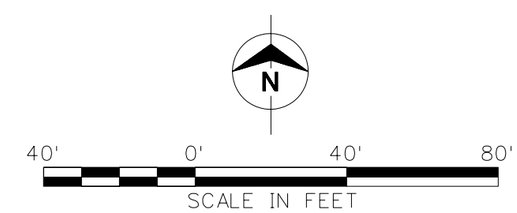

Burns & McDonnell
SINCE 1898

Figure No. 10.4

EXISTING STRUCTURE G-206

COPYRIGHT © 2000 BURNS AND McDONNELL ENGINEERING COMPANY, INC.

ADAIR4.DGN/ 5-31-2000 14:45/MDH

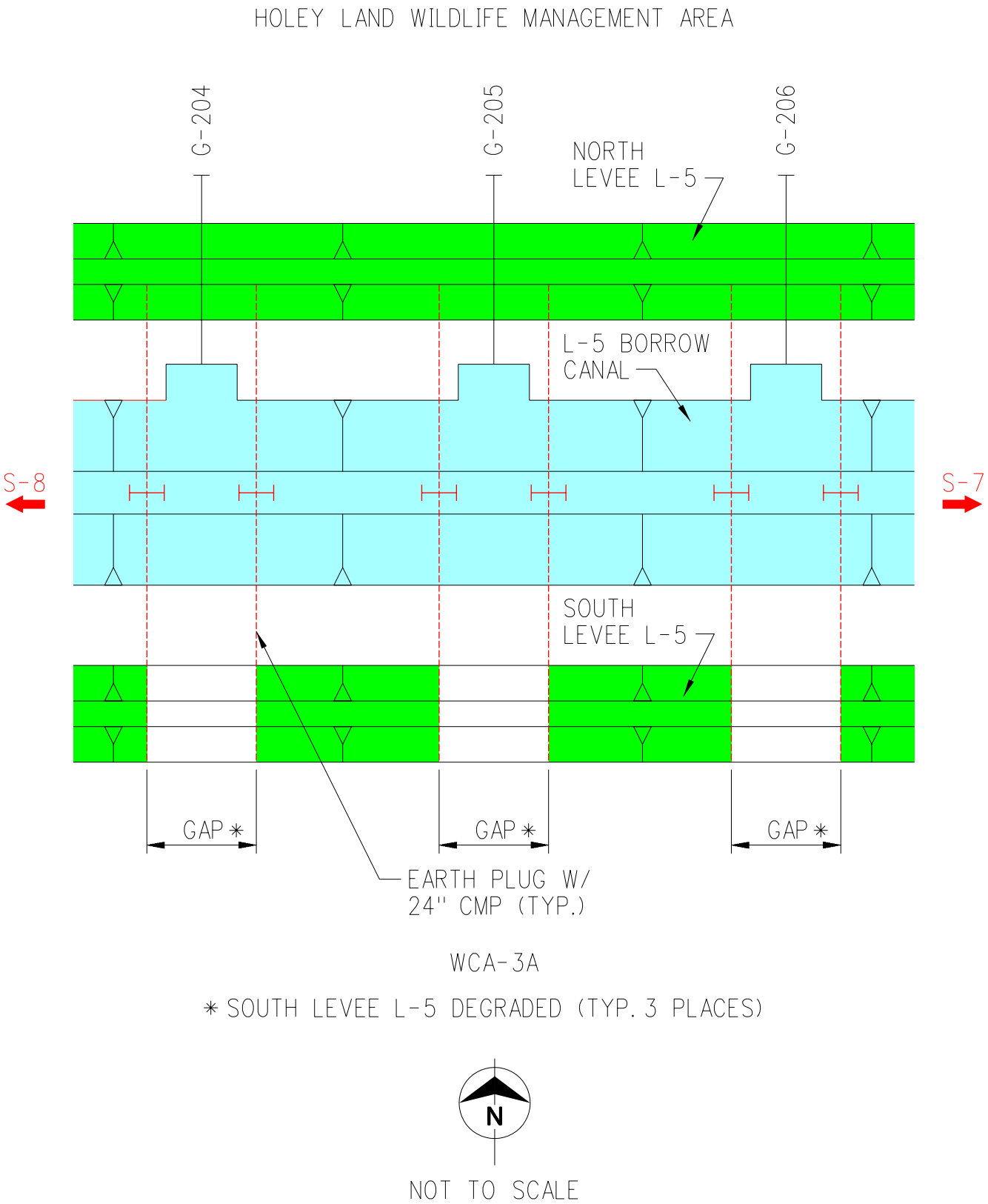

Burns & McDonnell SINCE 1898

STA 3/4
PLAN FORMULATION

HOLEY LAND
DISCHARGE SCHEMATIC

Figure 10.5

STA34FIG10 5.DGN/ 6-21-2000 15:22/MDH

COPYRIGHT © 2000 BY BURNS & McDONNELL ENGINEERING COMPANY, INC.

COPYRIGHT © 2000 BY BURNS & McDONNELL ENGINEERING COMPANY, INC.

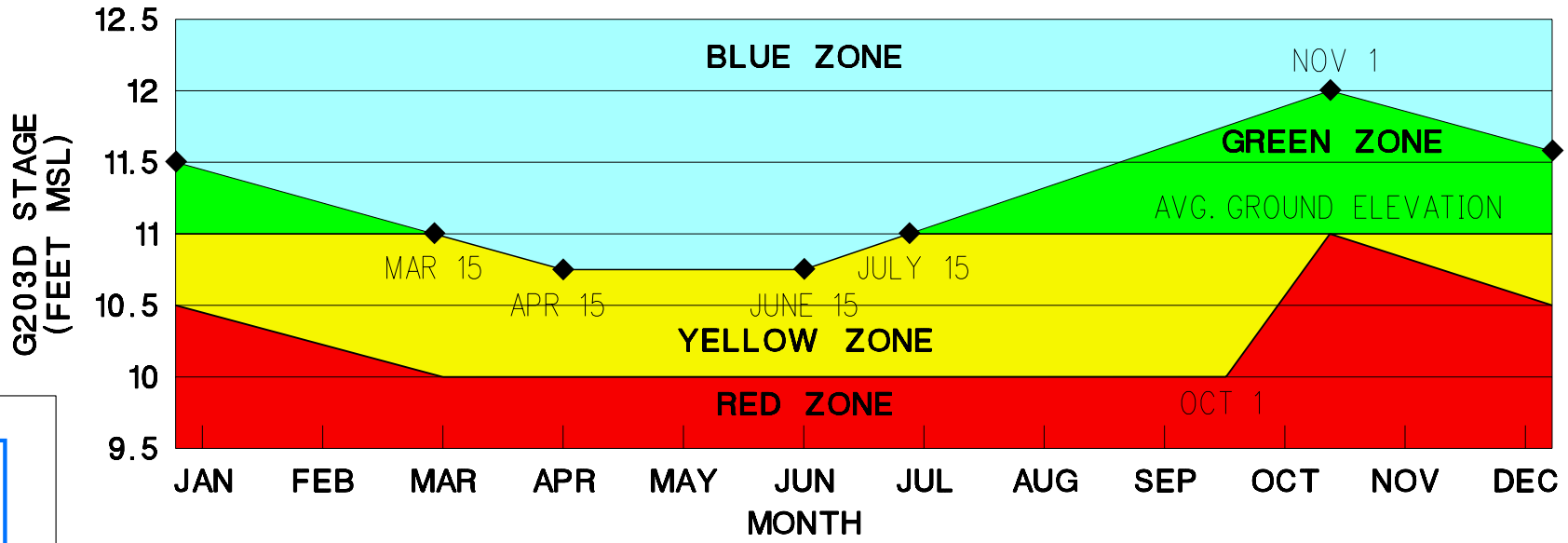

REGULATION SCHEDULE

BLUE ZONE: PUMP INTO HOLEY LAND ONLY IN EMERGENCY SITUATIONS. CONTACT GFC NEXT BUSINESS DAY.

GREEN ZONE: PUMP INTO HOLEY LAND AT DISCRETION OF SFWMD.

YELLOW ZONE: PUMP INTO HOLEY LAND FROM 1) S-8 BASIN OR 2) LAKE OKEEHOBEE AT DISCRETION OF SFWMD IF LAKE OKEECHOBEE IS ABOVE THE WATCH LINE.

RED ZONE: IF LAKE OKEECHOBEE IS ABOVE THE WATCH LINE, RELEASES WILL BE MADE TO HOLEY LAND.

Burns & McDonnell SINCE 1898

STA 3/4 PLAN FORMULATION

HOLEY LAND WMA
"TEST" OPERATIONAL SCHEDULE

Figure 10.6

STA34FIG10 6.DGN/ 6-21-2000 15:27/MDH

COPYRIGHT© 2000 BURNS AND McDONNELL ENGINEERING COMPANY, INC.

FIGURE 10.7
G-204 STAGE LEVEL DURATIONS

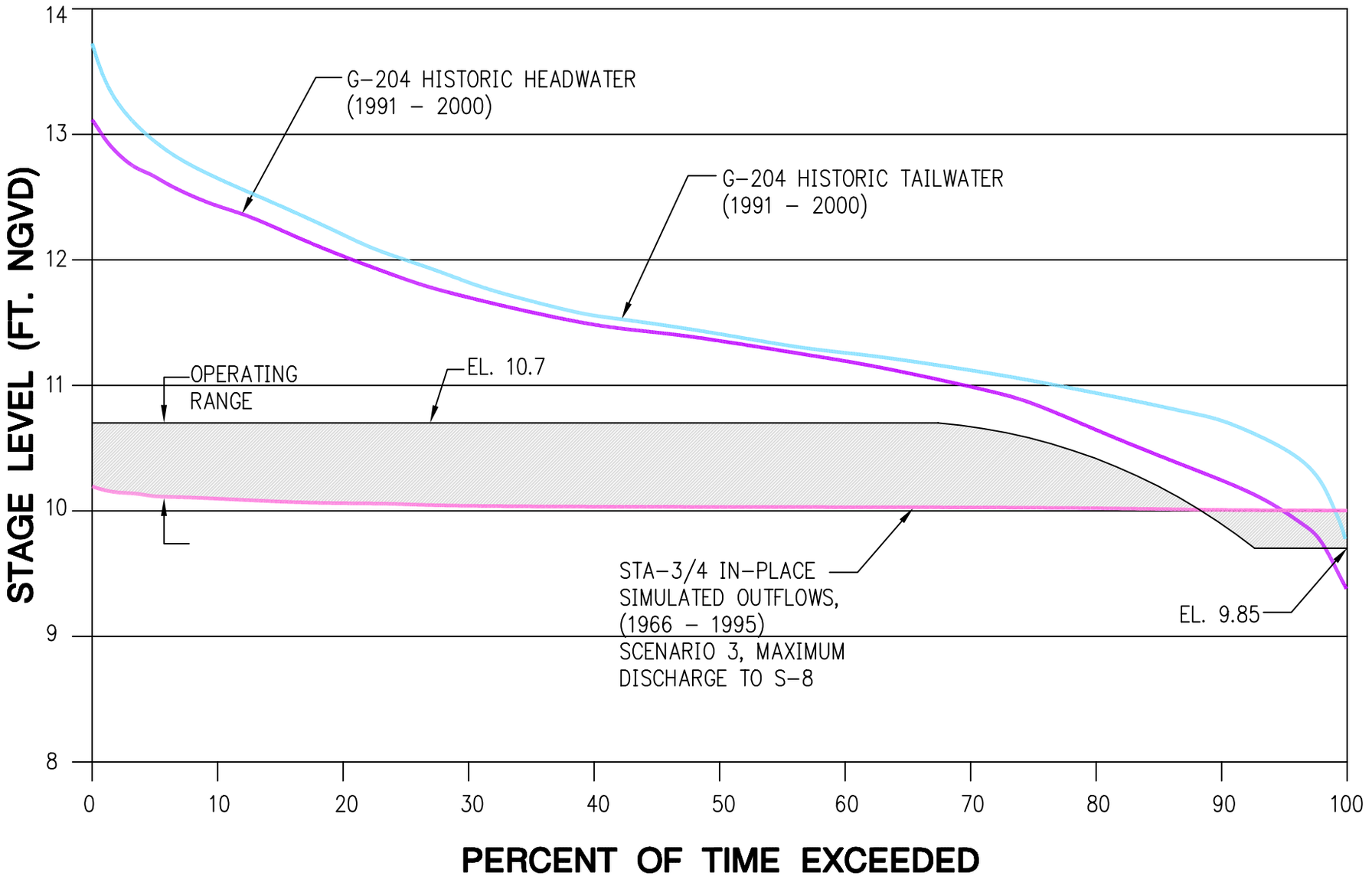

COPYRIGHT© 2000 BURNS AND McDONNELL ENGINEERING COMPANY, INC.

FIGURE 10.8
G-205 STAGE LEVEL DURATIONS

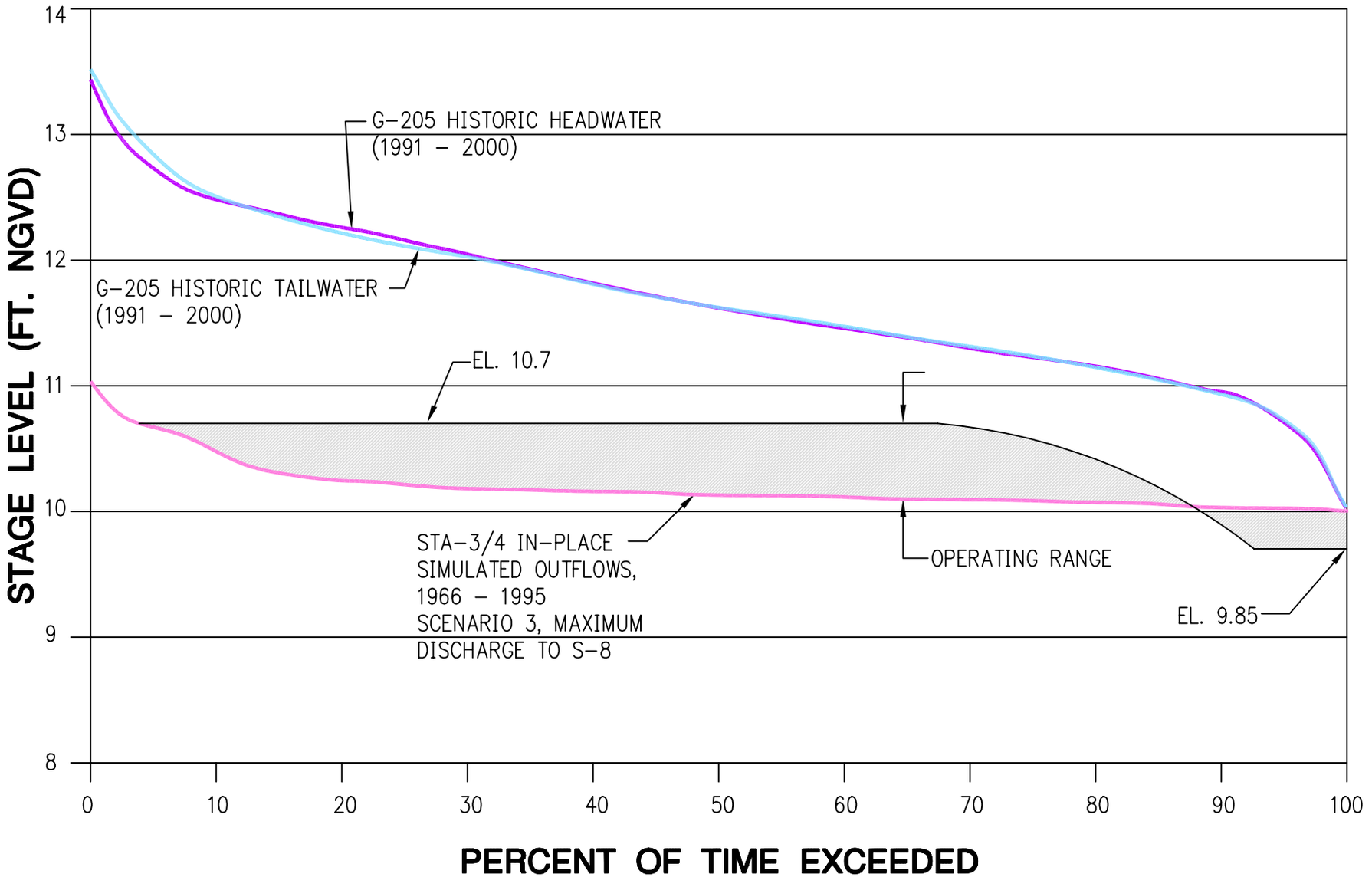

COPYRIGHT© 2000 BURNS AND McDONNELL ENGINEERING COMPANY, INC.
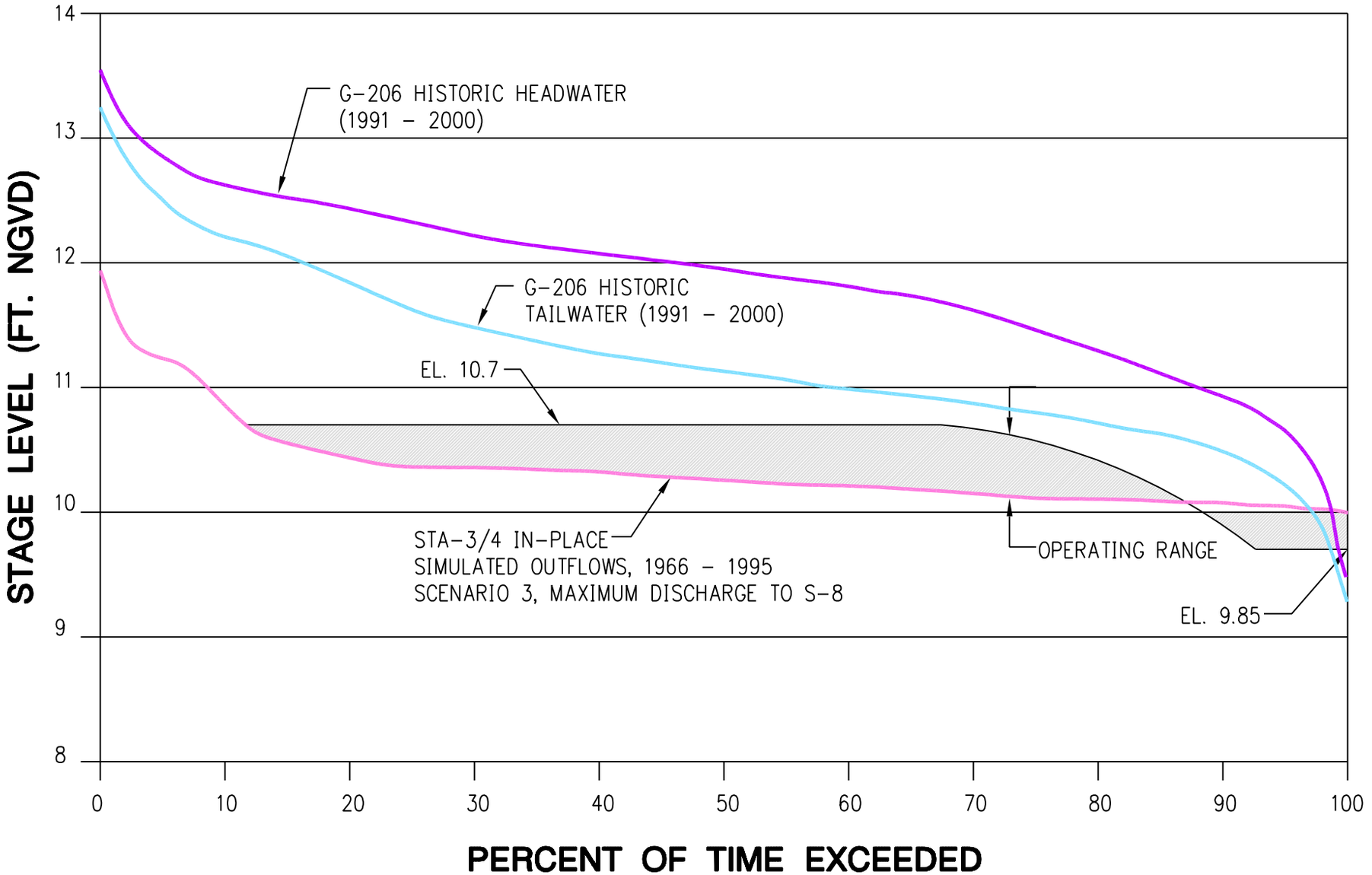
FIGURE 10.9
G-206 STAGE LEVEL DURATIONS