Irrigation Permit Expiration Basins: Lower West Coast Basin A

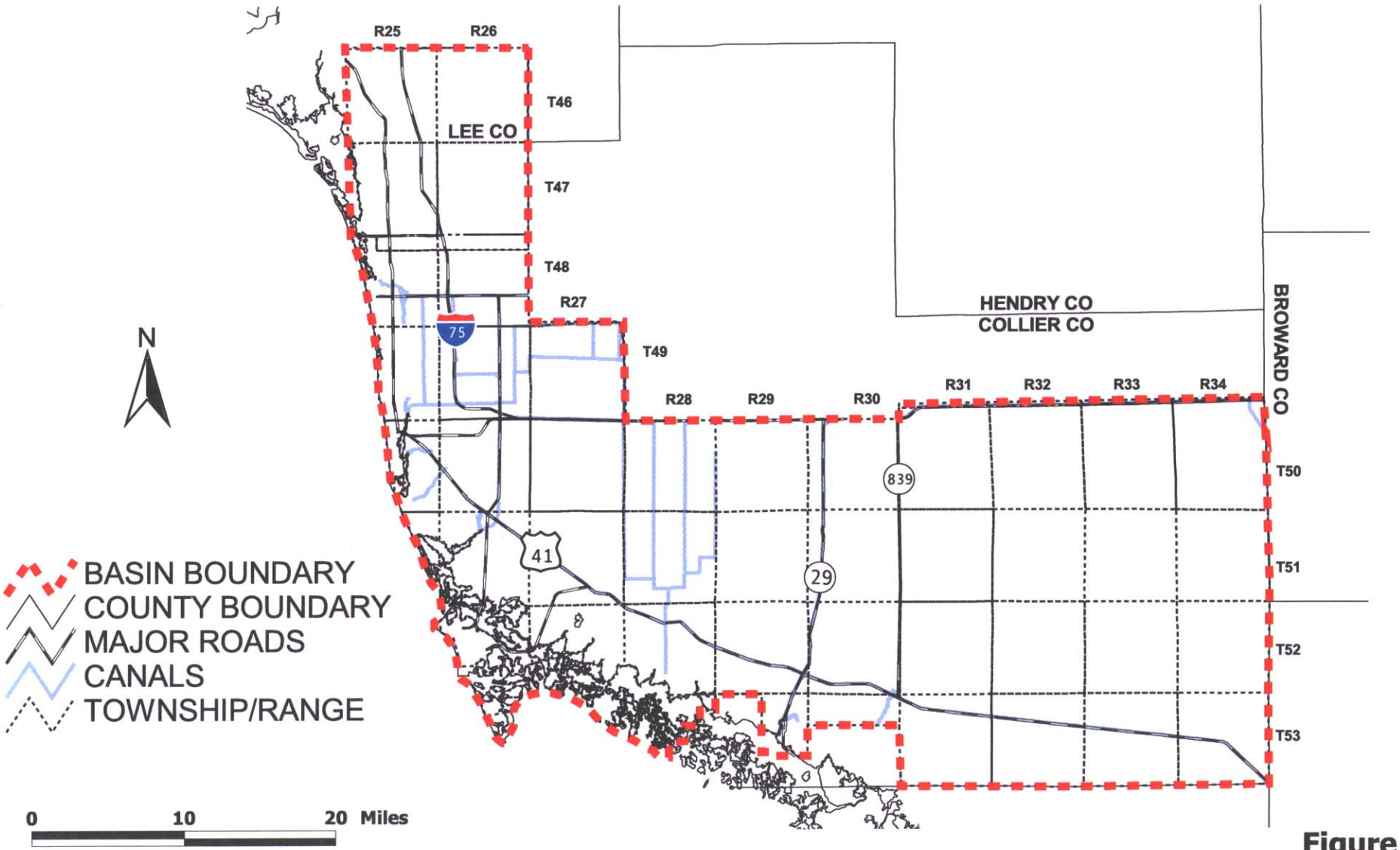

Figure 2

Irrigation Permit Expiration Basins: Lower West Coast Basin B

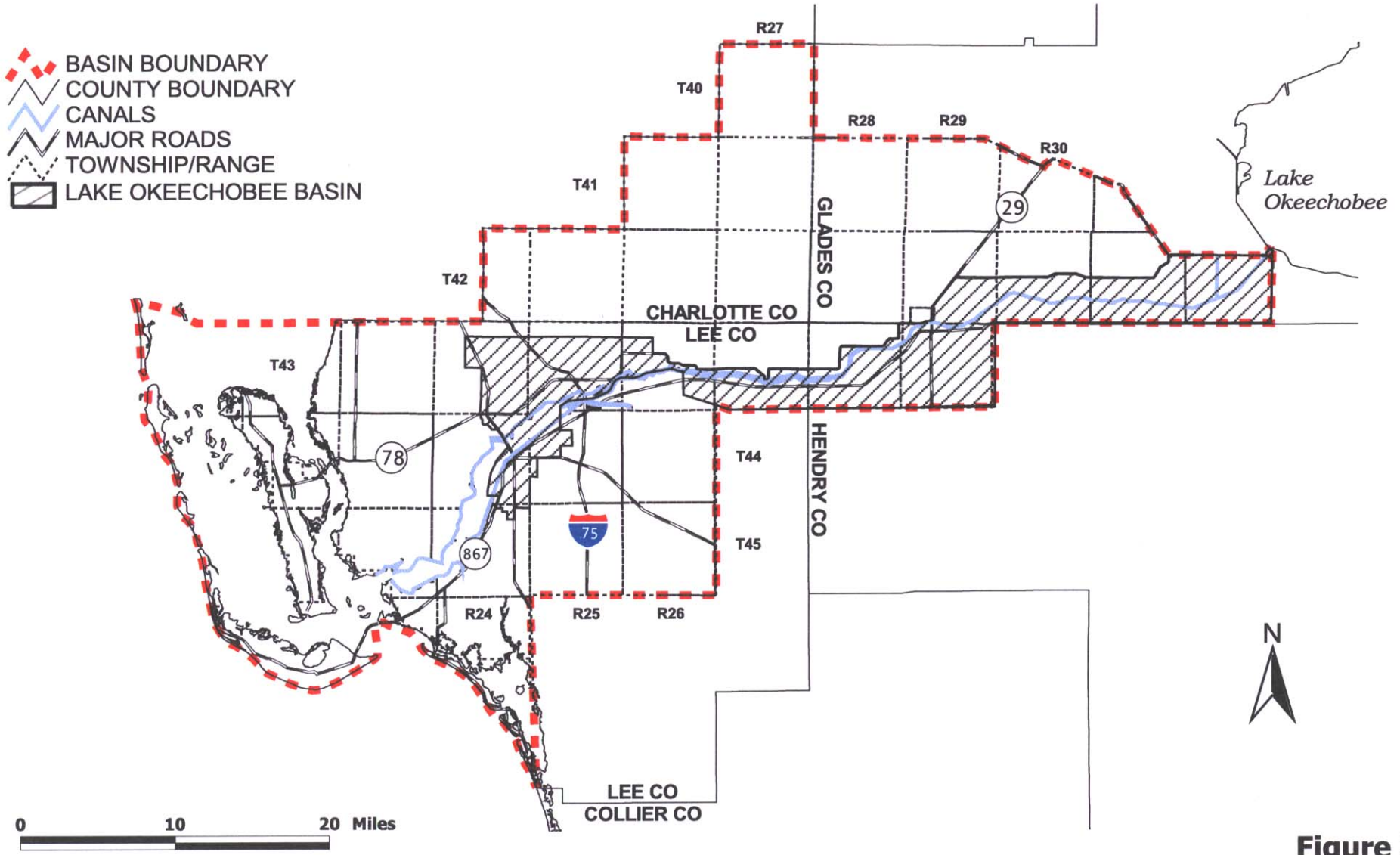

Figure 3

Irrigation Permit Expiration Basins: Lower West Coast Basin C

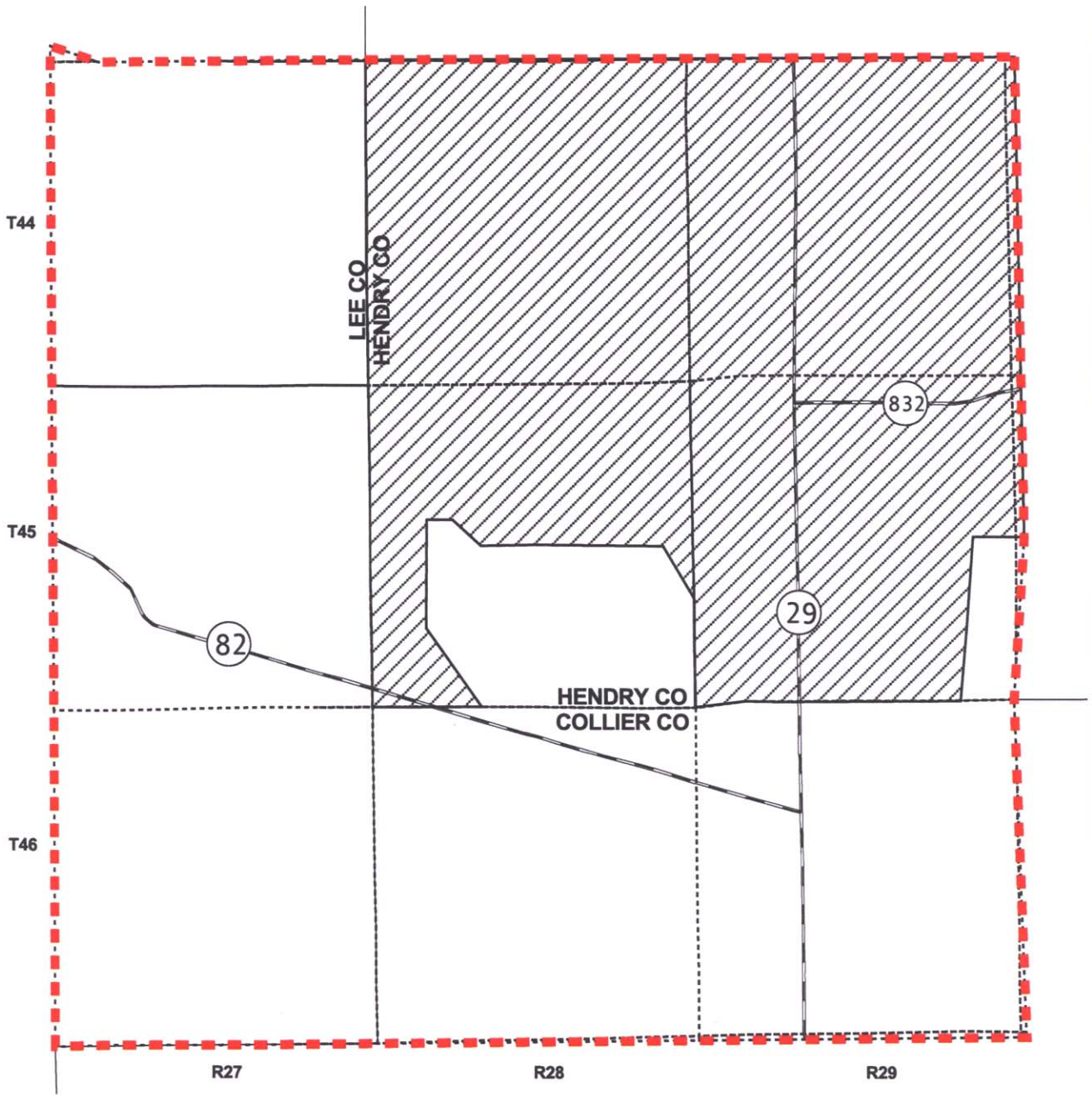

BASIN BOUNDARY
COUNTY BOUNDARY
CANALS
MAJOR ROADS
TOWNSHIP/RANGE
LAKE OKEECHOBEE BASIN

N

0 5 10 Miles

Figure 4

Irrigation Permit Expiration Basins: Lower West Coast Basin D

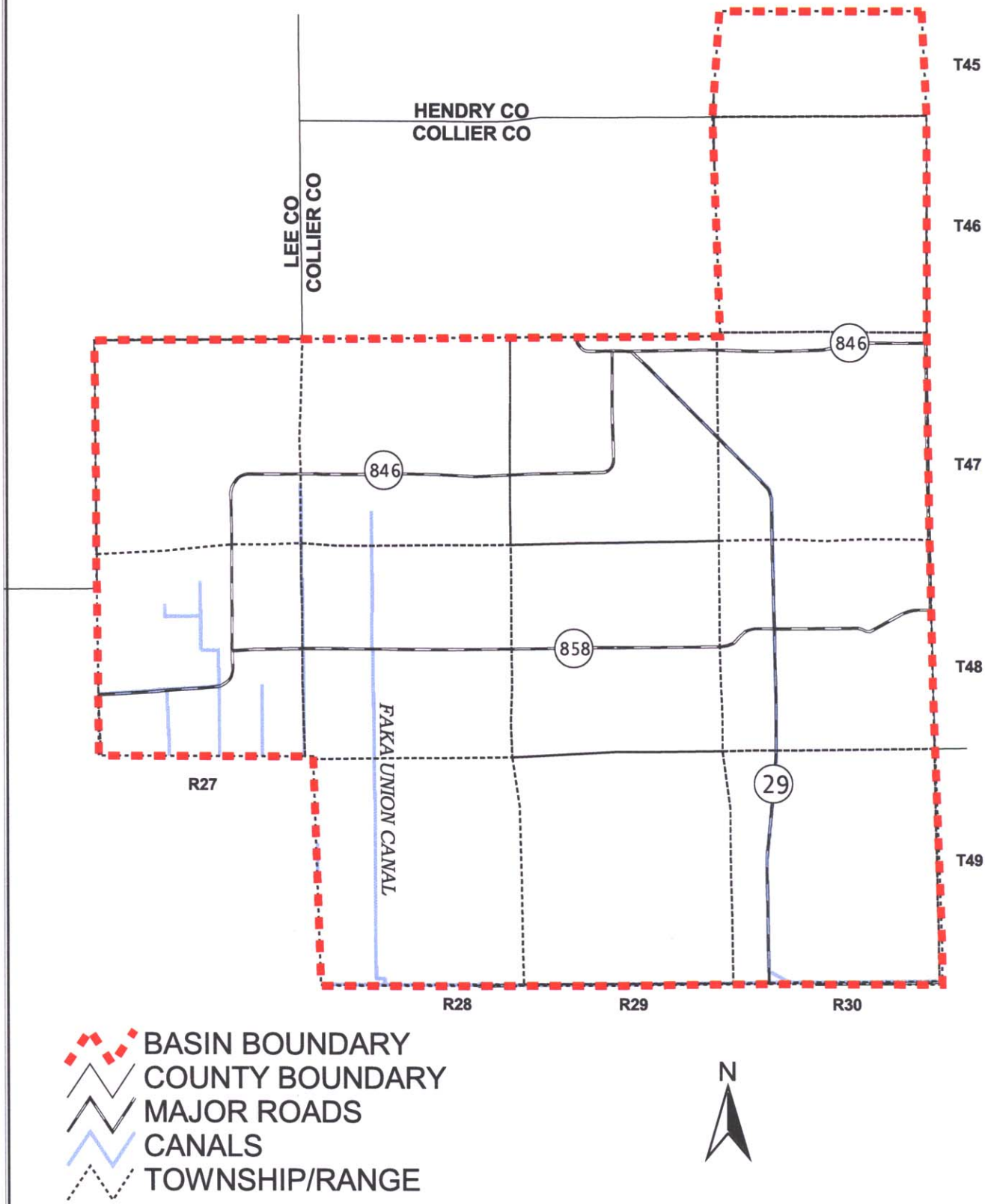

Figure 5

Irrigation Permit Expiration Basins: Lower West Coast Basin E

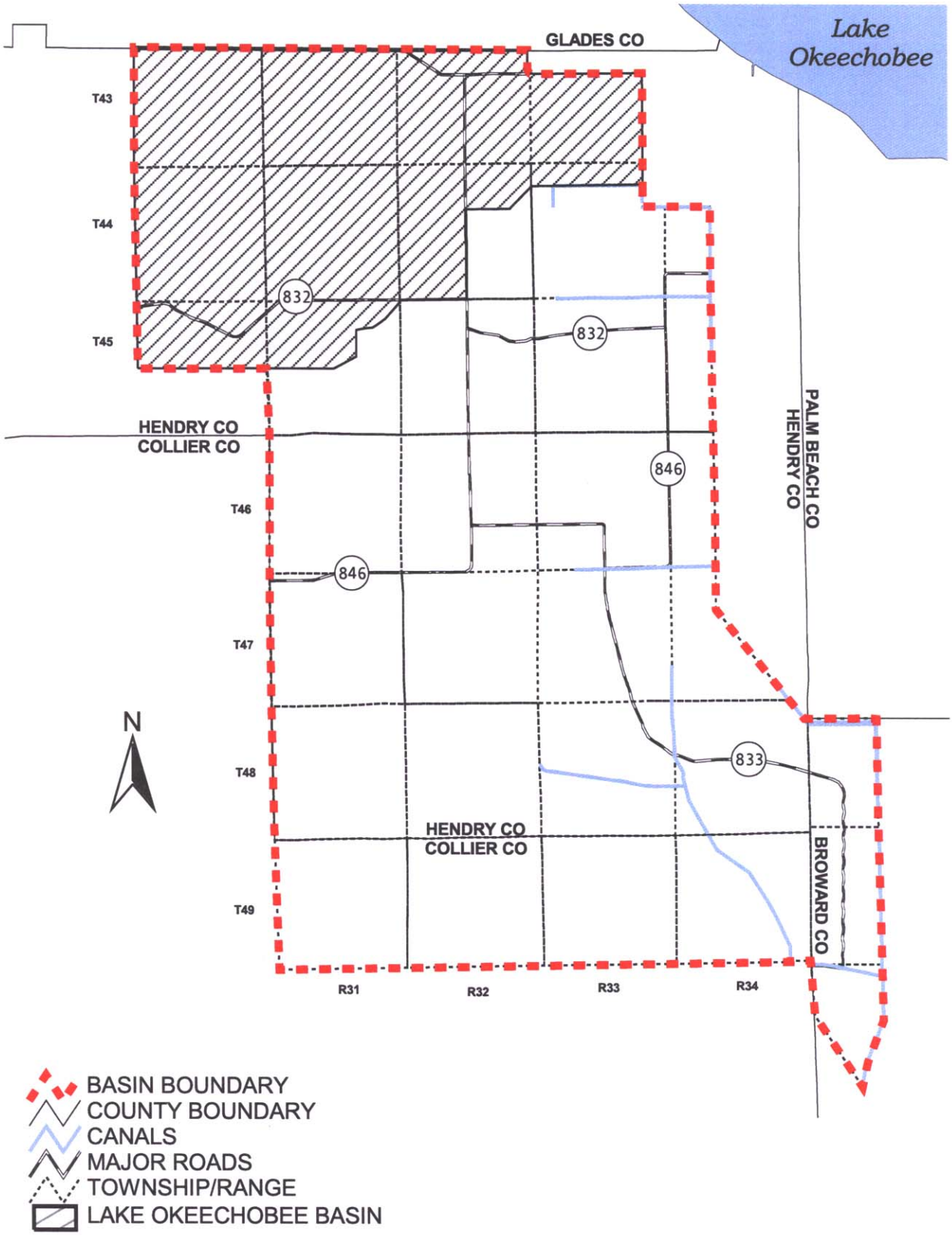

Figure 6