APPENDIX K

Seawater Intrusion and General Aquifer Protection Criteria Levels Used in Modeling

List of Figures

Figure K-1. Seawater Intrusion Trigger Points in the Water Table Aquifer K-1
Figure K-2. Seawater Intrusion Trigger Points in the Lower Tamiami Aquifer K-2
Figure K-3. General Aquifer Protection Water Levels for the Lower Tamiami Aquifer in Collier County K-3
Figure K-4. General Aquifer Protection Water Levels for the Sandstone Aquifer in Collier County K-4
Figure K-5. General Aquifer Protection Water Levels for the mid-Hawthorn Aquifer in Collier County K-5
Figure K-6. General Aquifer Protection Water Levels for the Sandstone Aquifer in Lee County K-6
Figure K-7 General Aquifer Protection Water Levels for the mid-Hawthorn Aquifer in Lee County K-7
Figure K-8. General Aquifer Protection Water Levels for the Lower Tamiami Aquifer in Hendry County K-8
Figure K-9. General Aquifer Protection Water Levels for the Sandstone Aquifer in Hendry County K-9

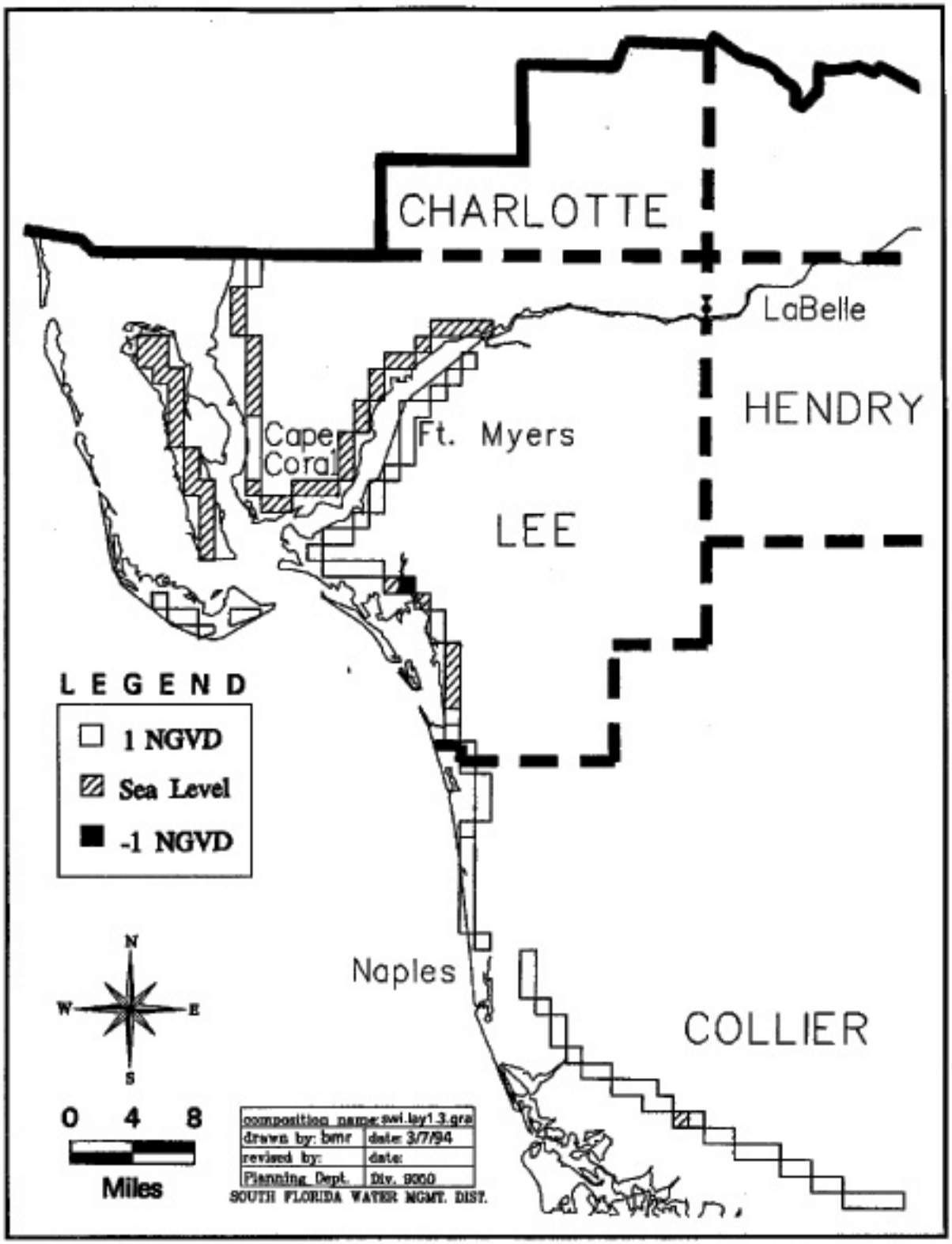

FIGURE K-1. Seawater Intrusion Trigger Points in the Water Table Aquifer.

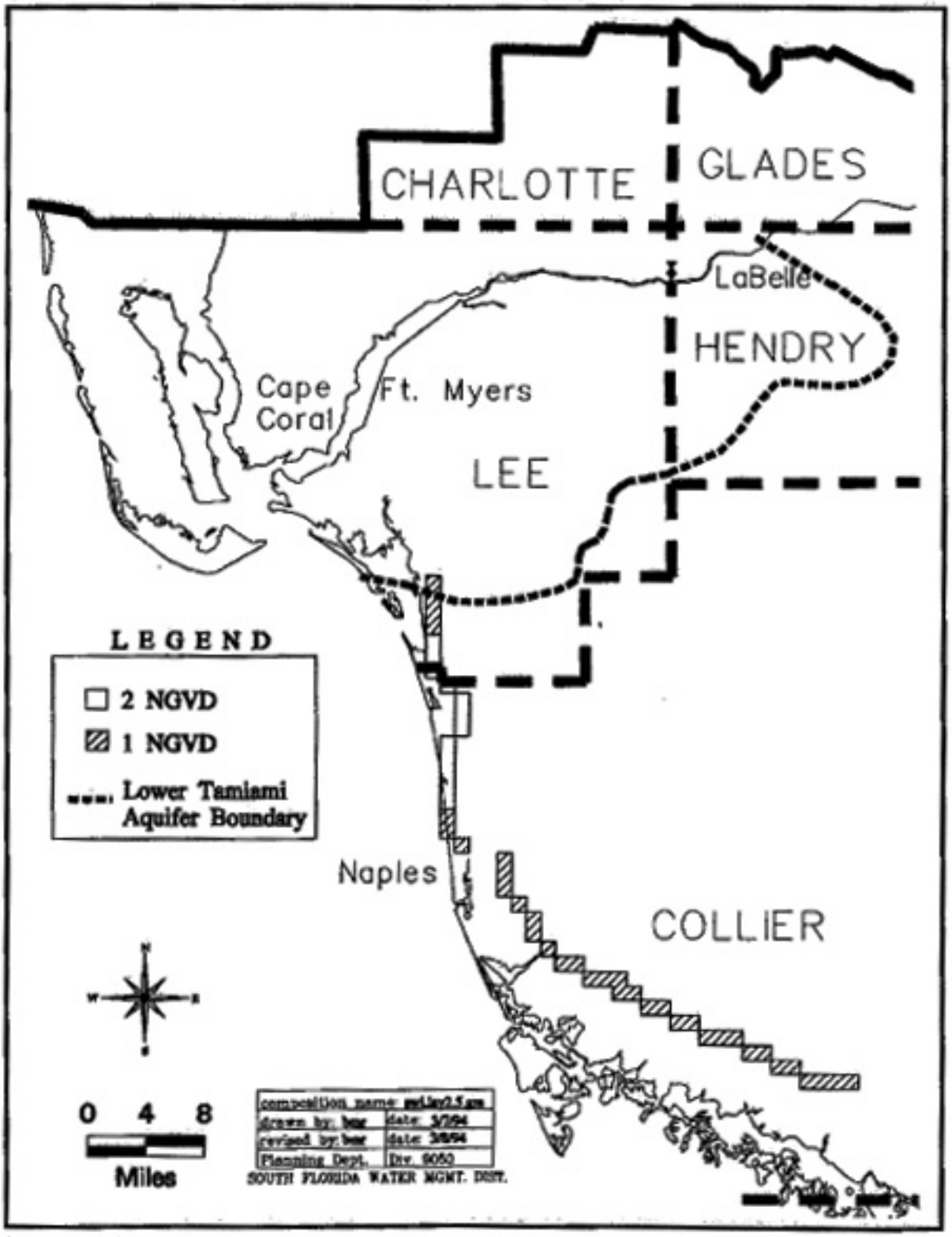

FIGURE K-2. Seawater Intrusion Trigger Points in the Lower Tamiami Aquifer.

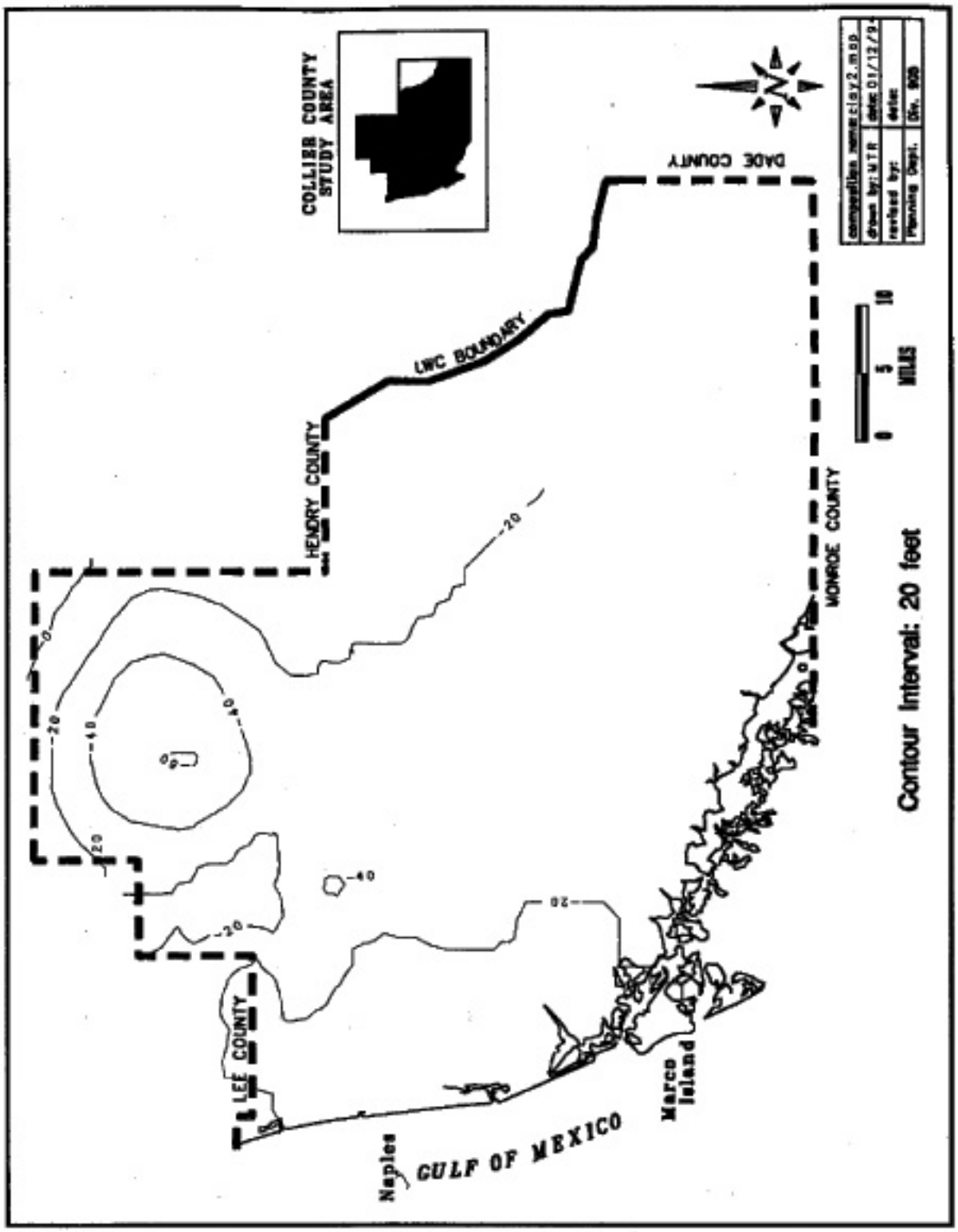

FIGURE K-3. General Aquifer Protection Water Levels for the Lower Tamiami Aquifer in Collier County.

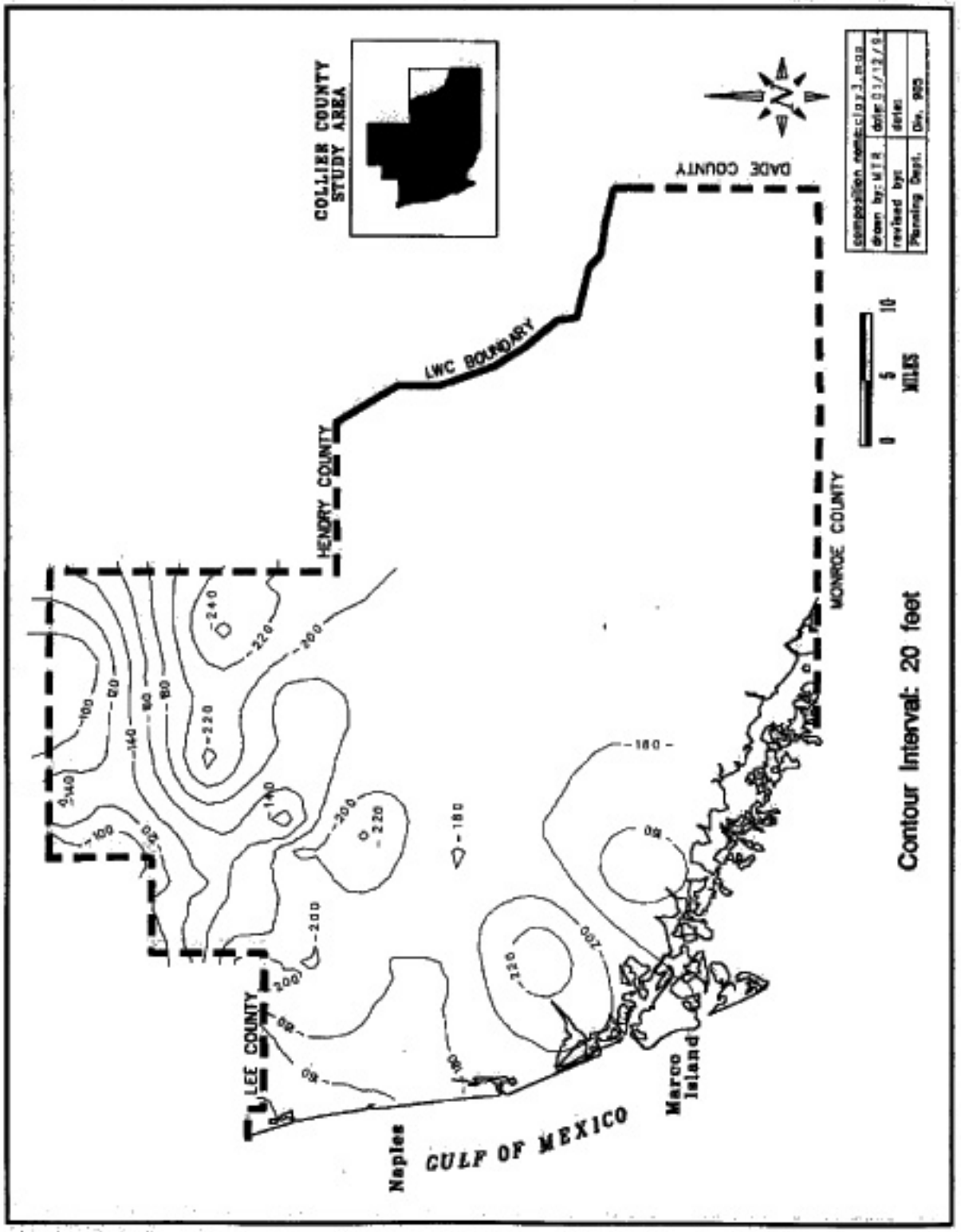

FIGURE K-4. General Aquifer Protection Water Levels for the Sandstone Aquifer in Collier County.

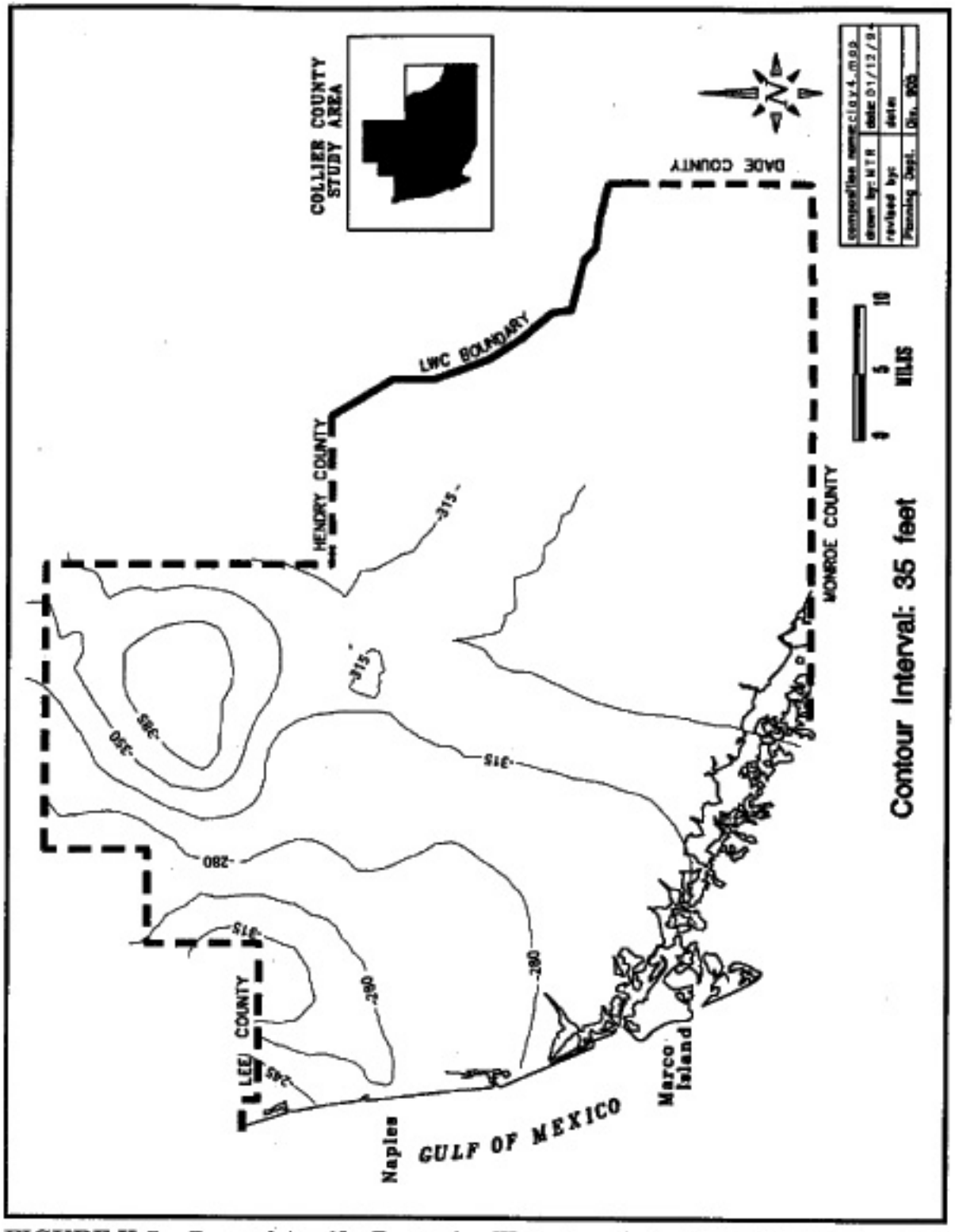

FIGURE K-5. General Aquifer Protection Water Levels for the mid-Hawthorn Aquifer in Collier County.

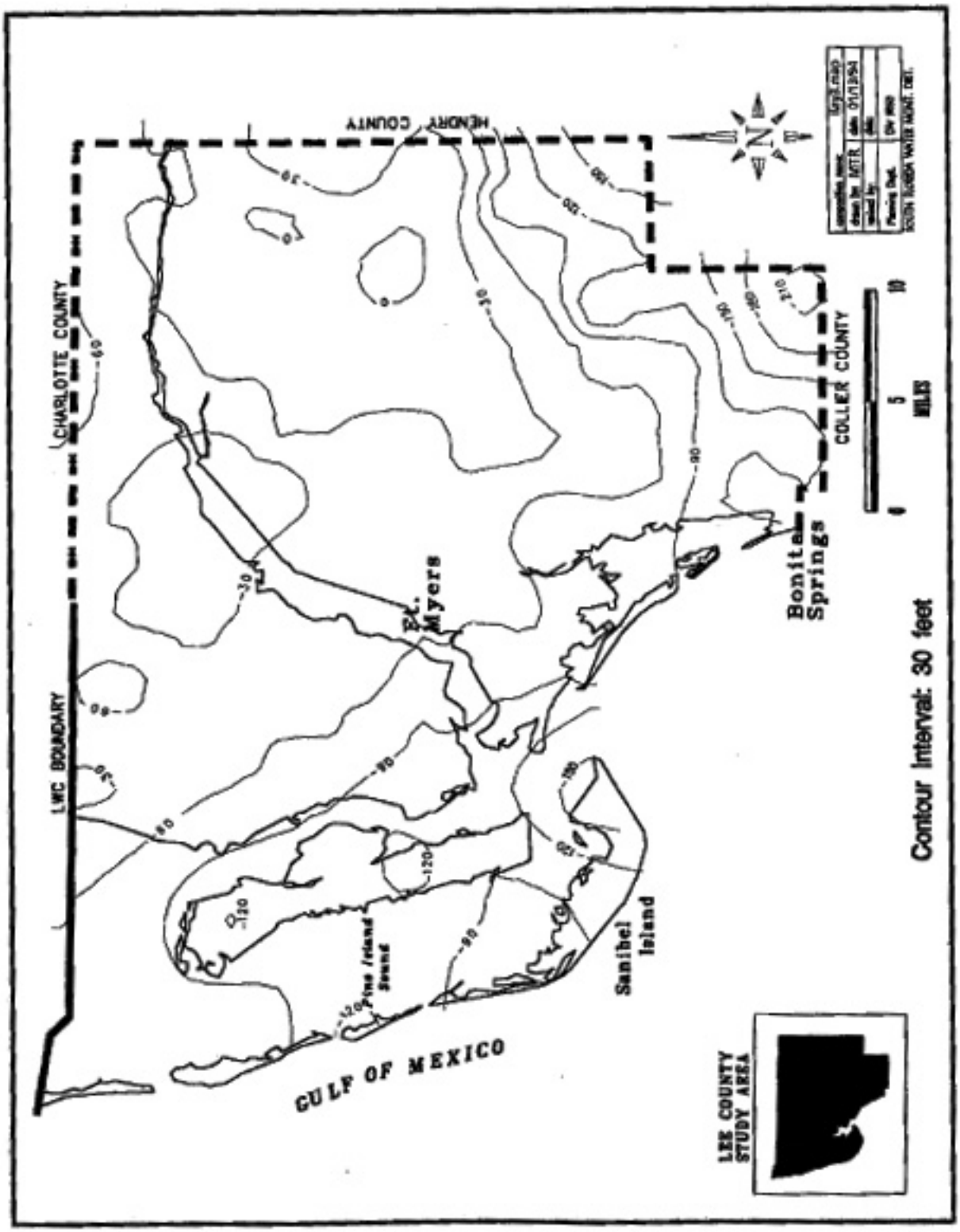

FIGURE K-6. General Aquifer Protection Water Levels for the Sandstone Aquifer in Lee County.

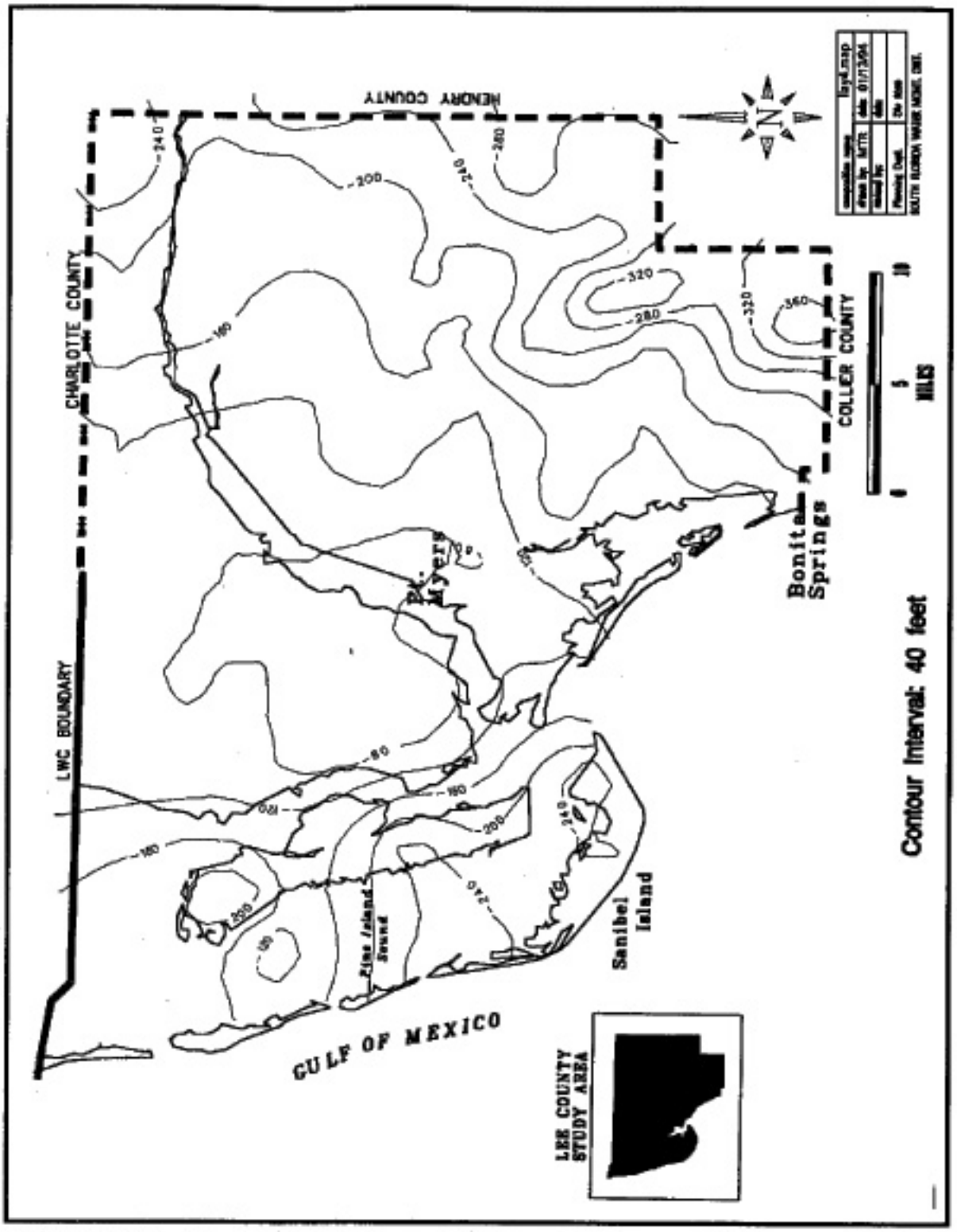

FIGURE K-7. General Aquifer Protection Water Levels for the mid-Hawthorn Aquifer in Lee County.

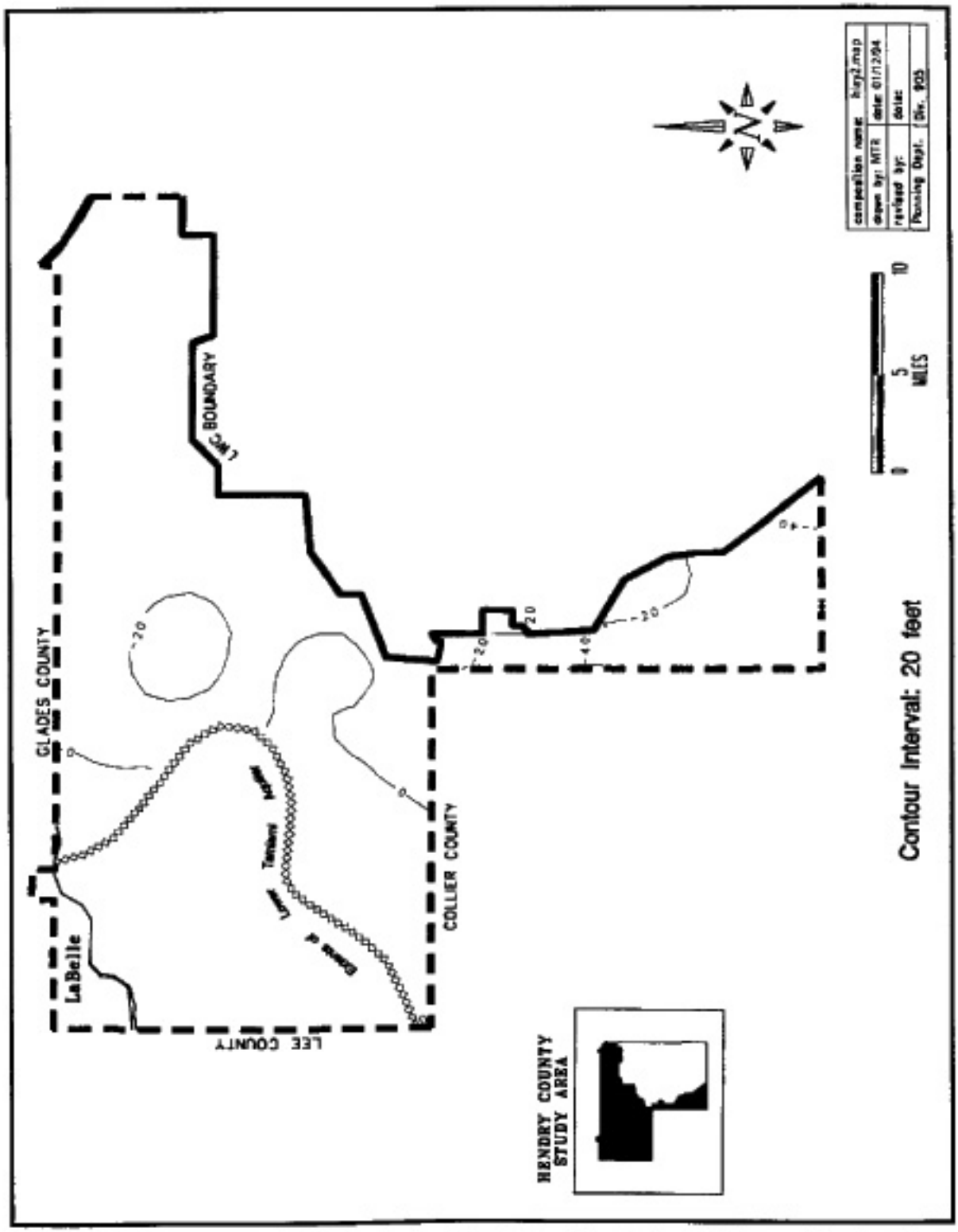

FIGURE K-8. General Aquifer Protection Water Levels for the Lower Tamiami Aquifer in Hendry County.

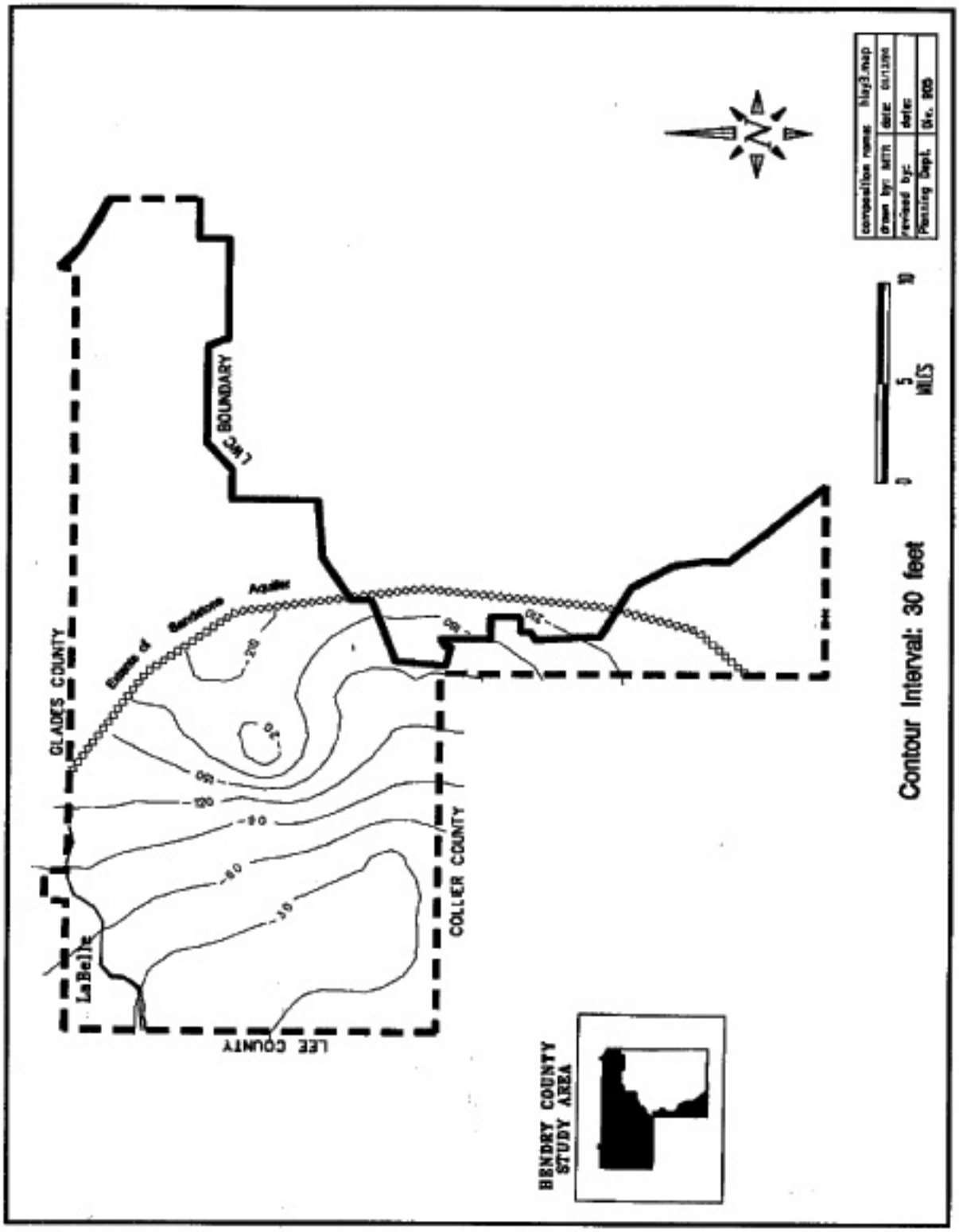

FIGURE K-9. General Aquifer Protection Water Levels for the Sandstone Aquifer in Hendry County.