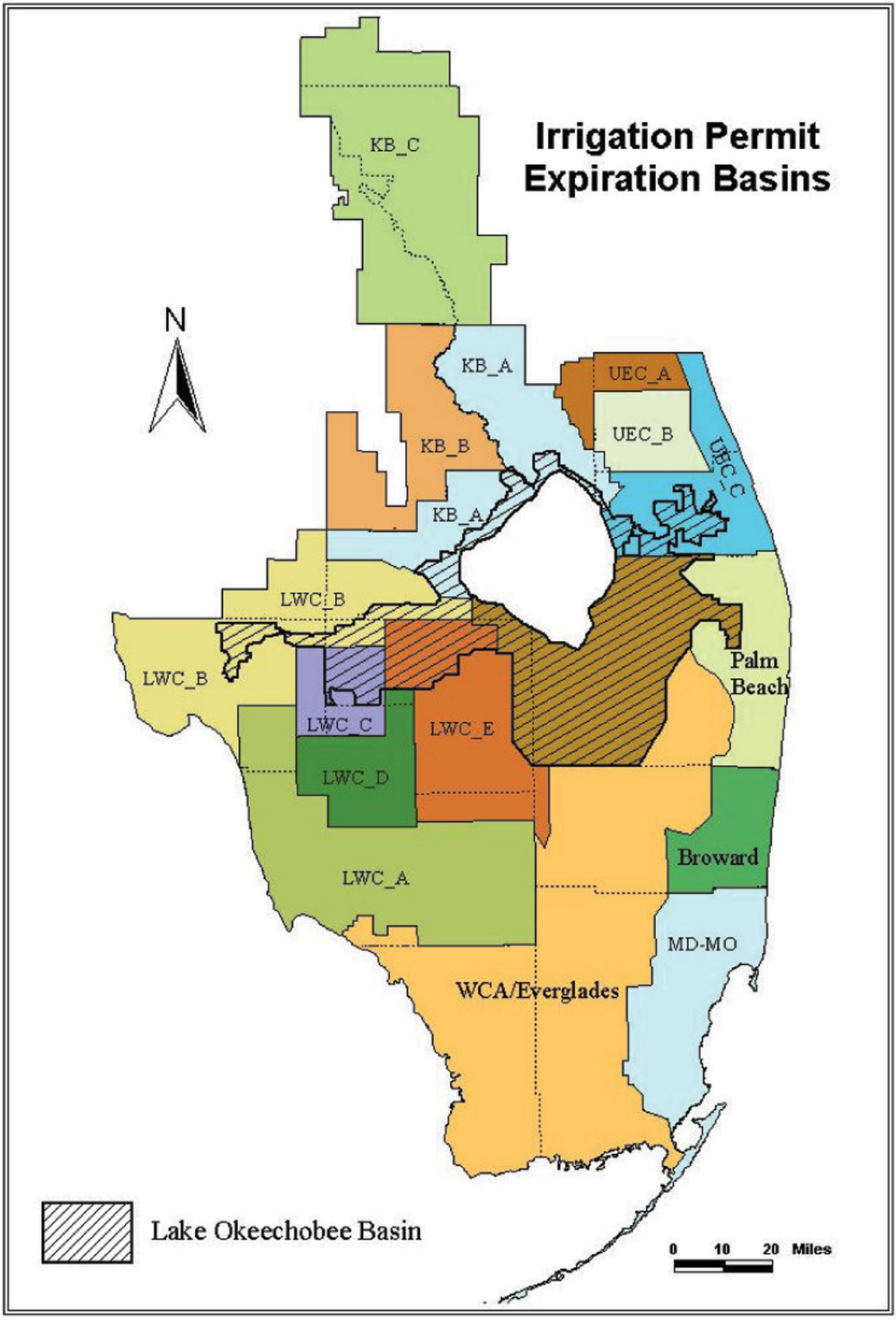
Irrigation Permit
Expiration Basins
N
KB_C
KB_A
KB_B
KB_A
UEC_A
UEC_B
UEC_C
LWC_B
LWC_B
LWC_C
LWC_D
LWC_E
LWC_A
Palm
Beach
Broward
MD-MO
WCA/Everglades
Lake Okeechobee Basin
0 10 20 Miles

Irrigation Permit Expiration Basins: Lower West Coast Basin A

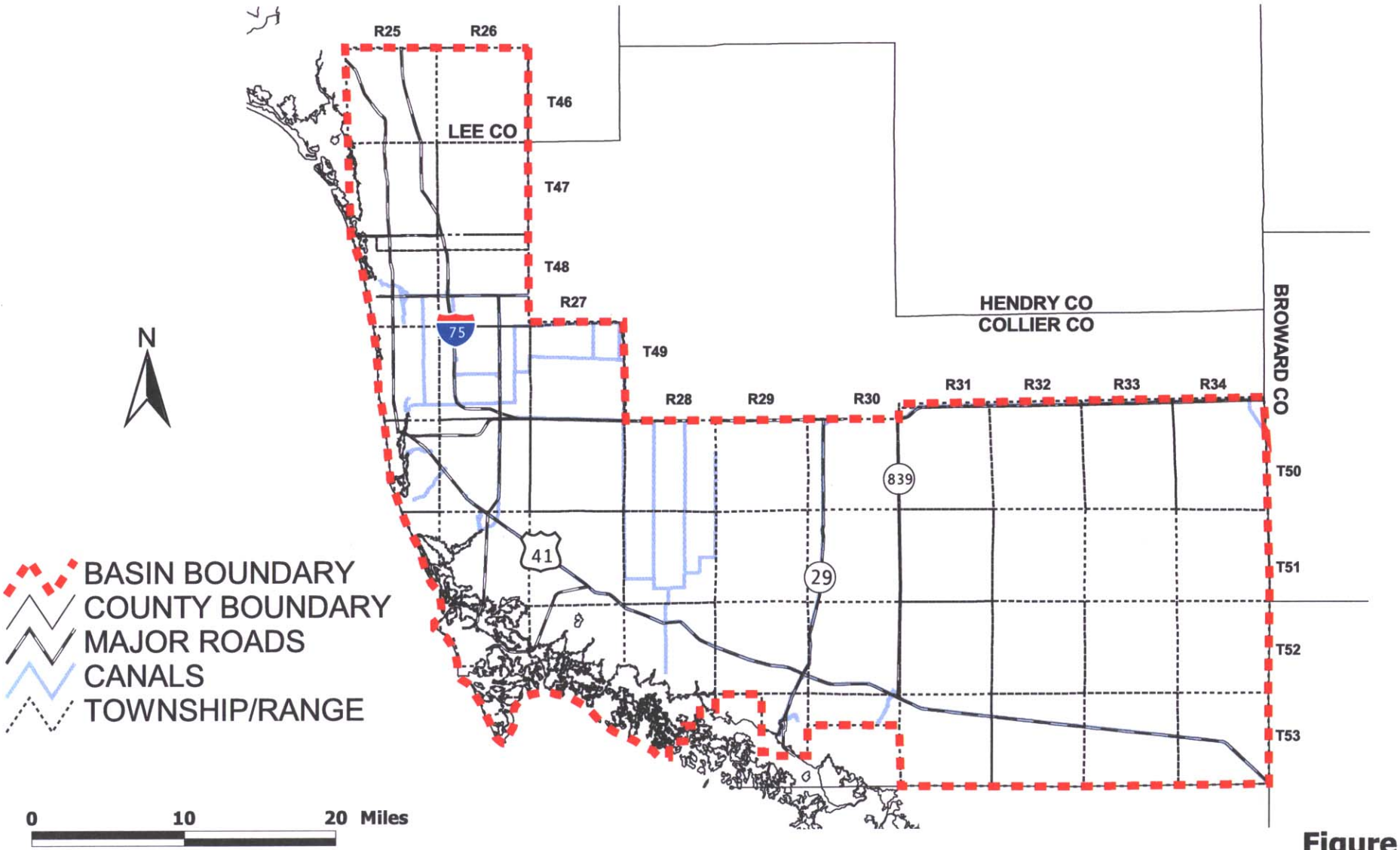

Figure 2

Irrigation Permit Expiration Basins: Lower West Coast Basin B

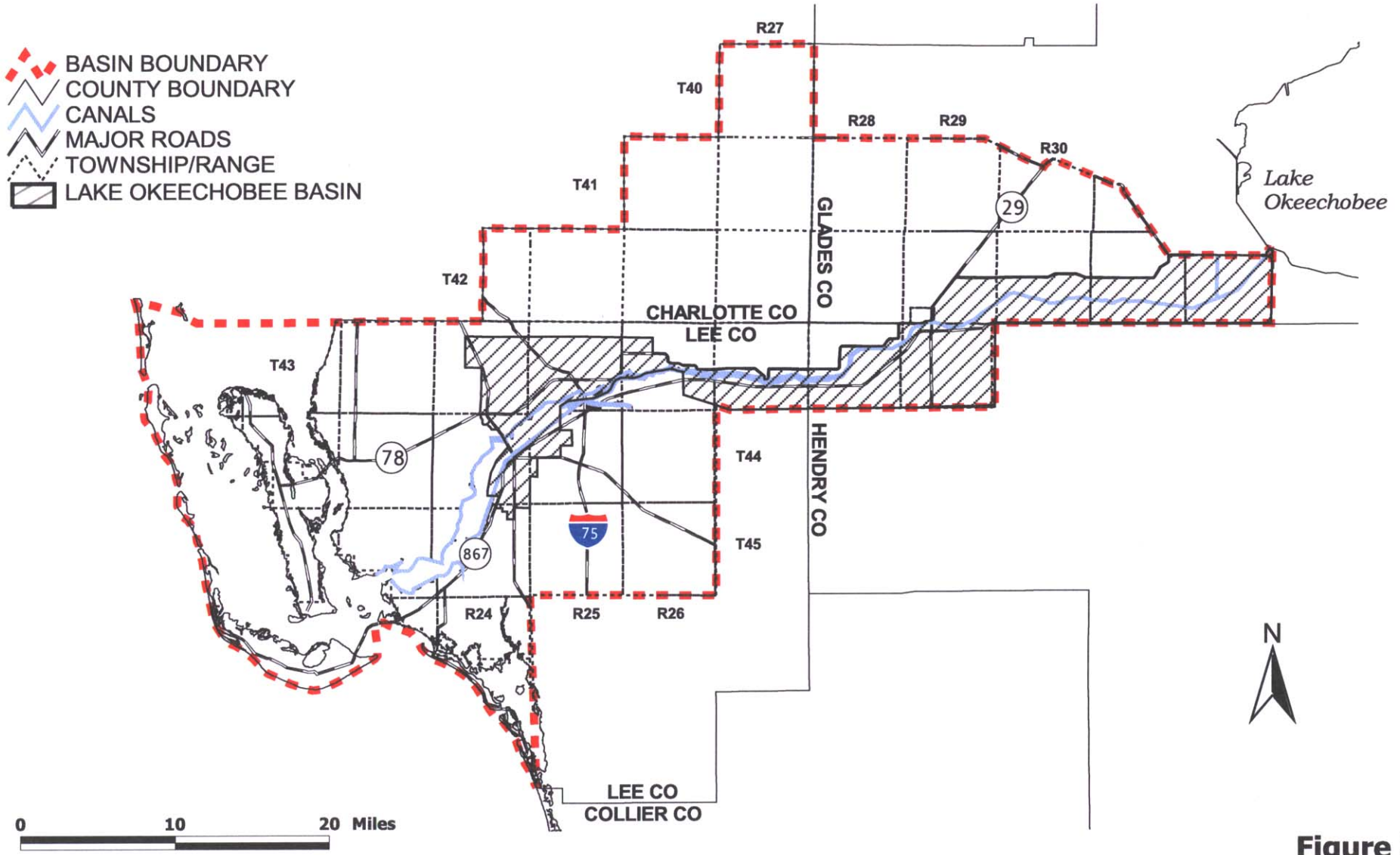

Figure 3

Irrigation Permit Expiration Basins: Lower West Coast Basin C

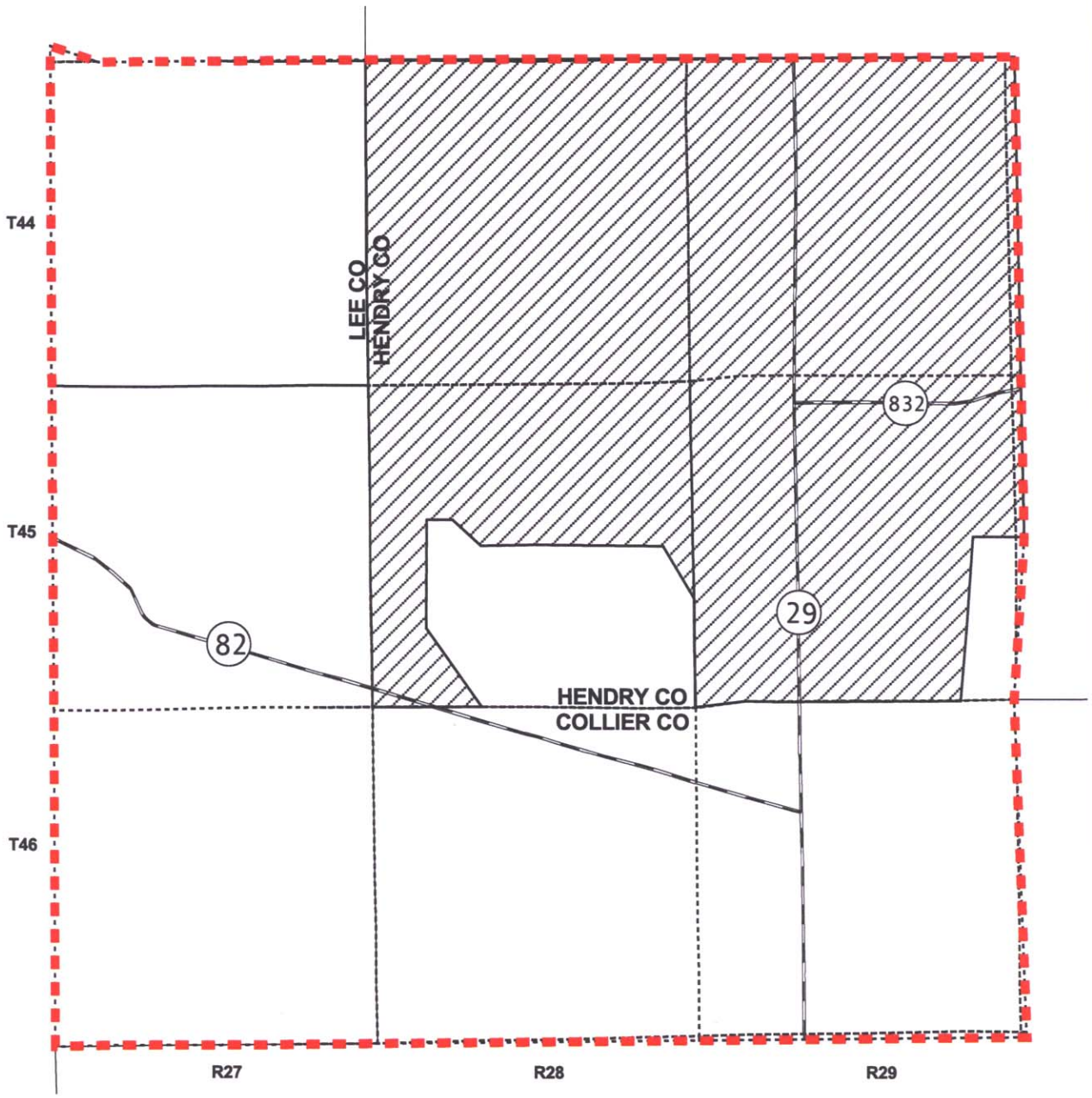

BASIN BOUNDARY
COUNTY BOUNDARY
CANALS
MAJOR ROADS
TOWNSHIP/RANGE
LAKE OKEECHOBEE BASIN

N

0 5 10 Miles

Figure 4

Irrigation Permit Expiration Basins: Lower West Coast Basin D

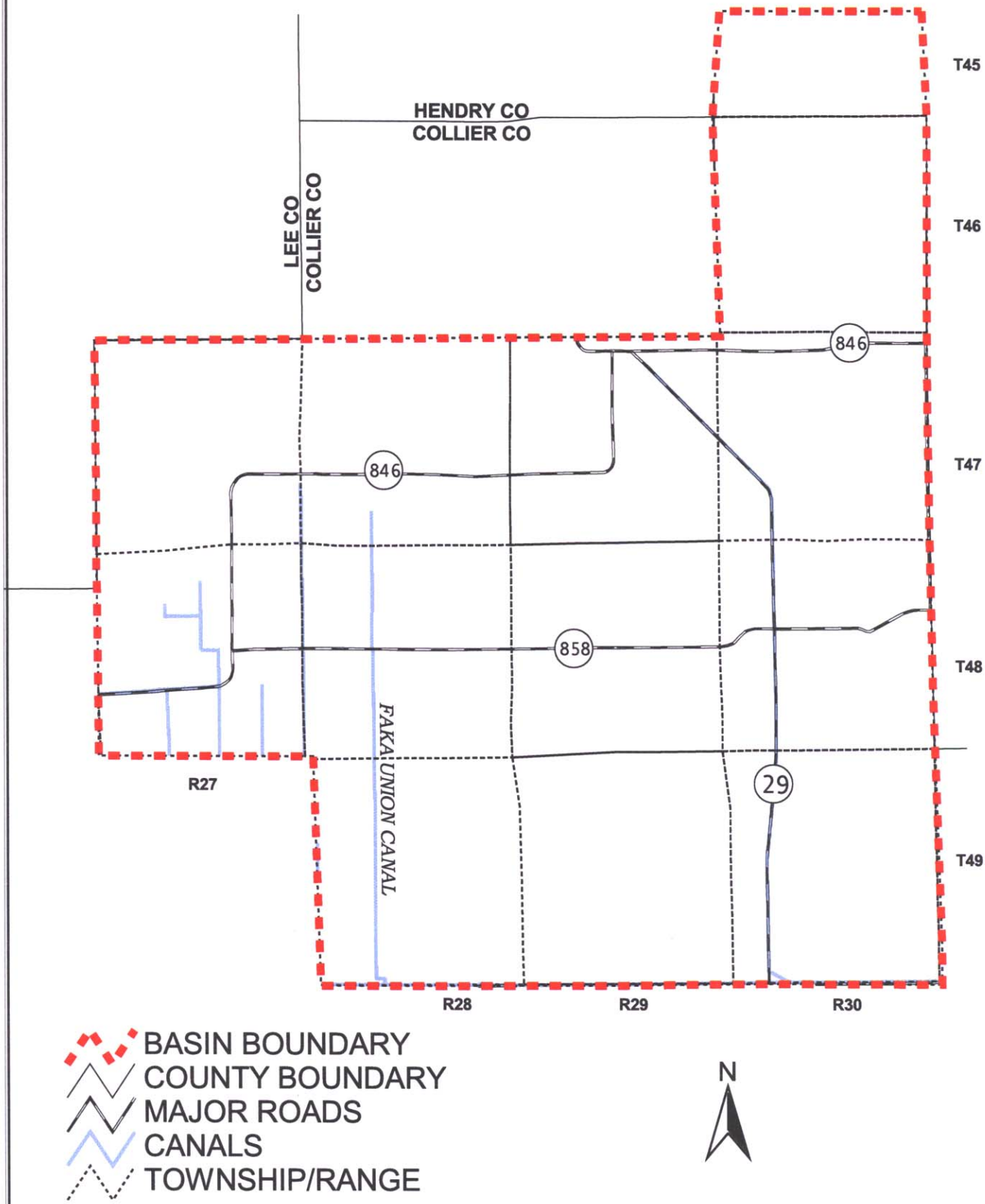

Figure 5

Irrigation Permit Expiration Basins: Lower West Coast Basin E

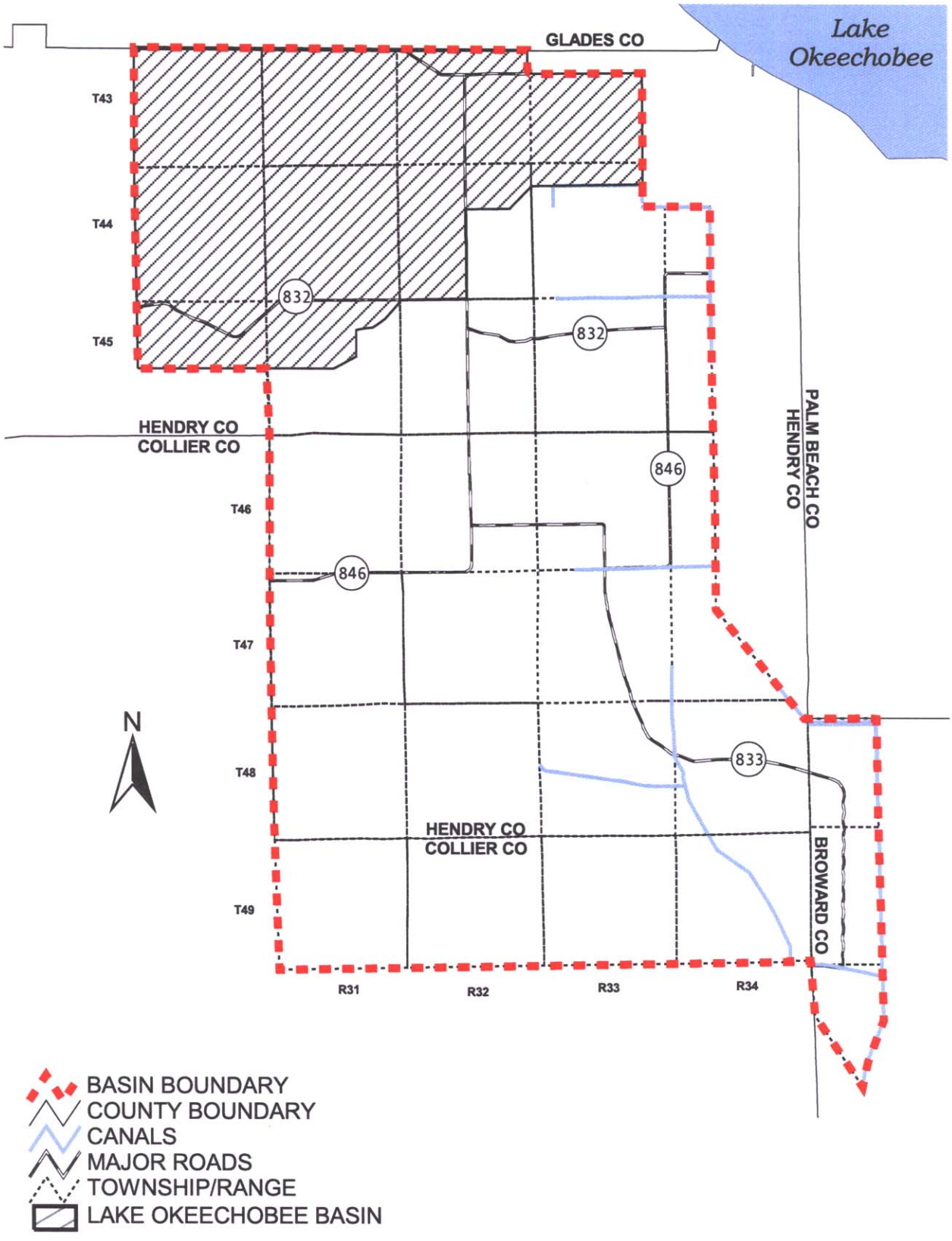

Figure 6

Irrigation Permit Expiration Basins: Upper East Coast Basins A, B, and C

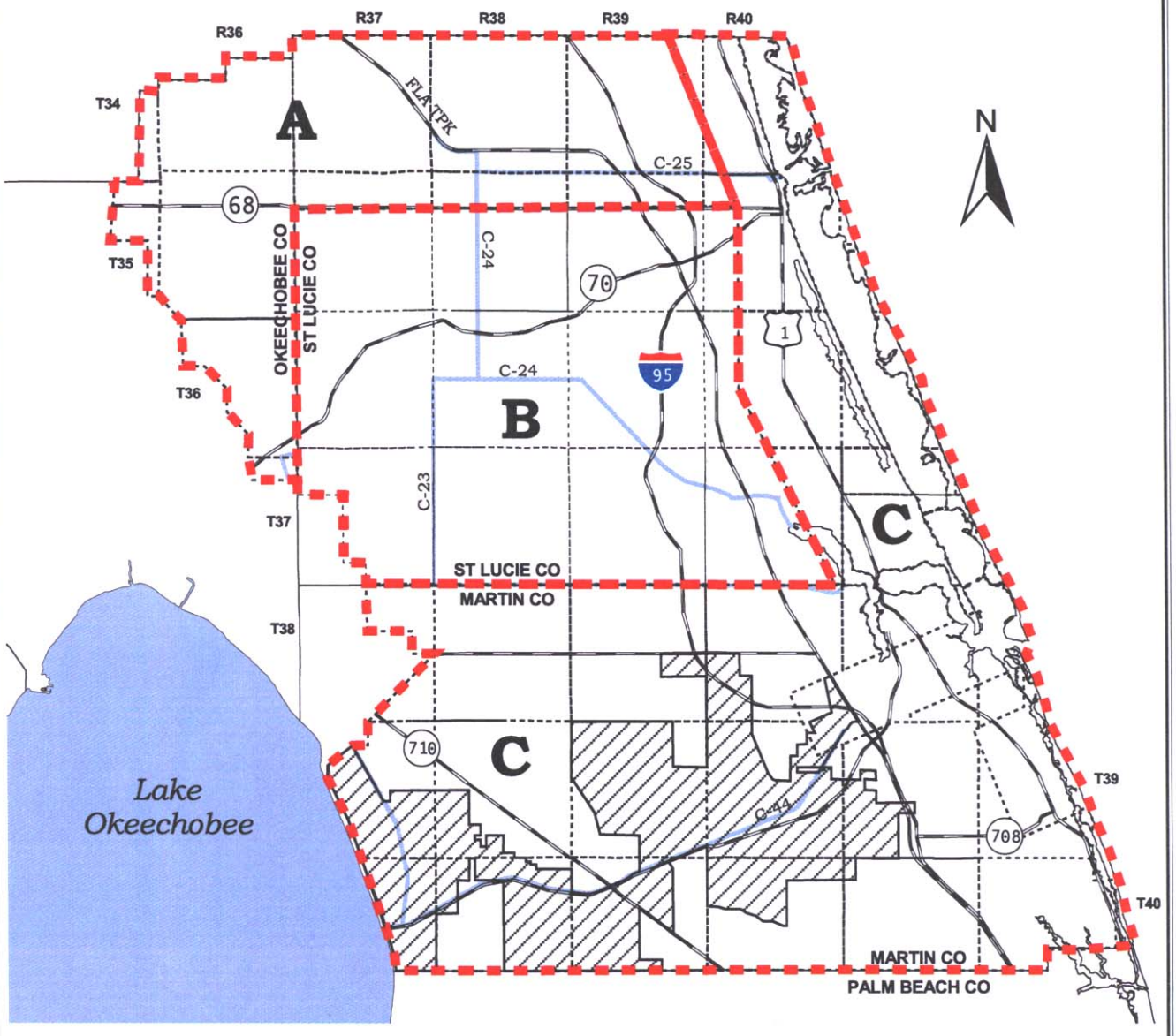

BASIN BOUNDARY
COUNTY BOUNDARY
CANALS
MAJOR ROADS
TOWNSHIP/RANGE
LAKE OKEECHOBEE BASIN

0 10 20 Miles

Figure 7

Irrigation Permit Expiration Basins: Palm Beach County Basin

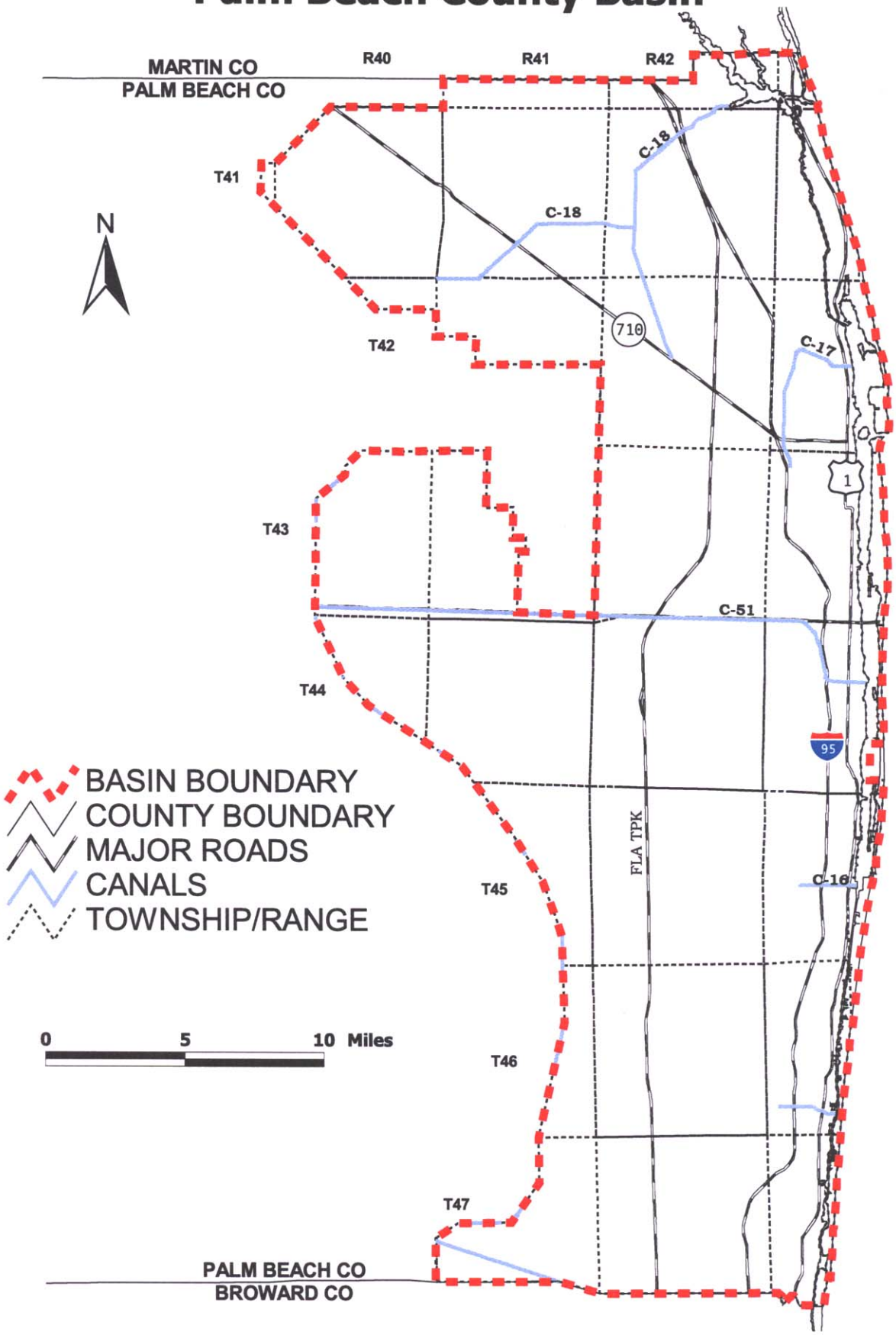

Figure 8

Irrigation Permit Expiration Basins: Broward County Basin

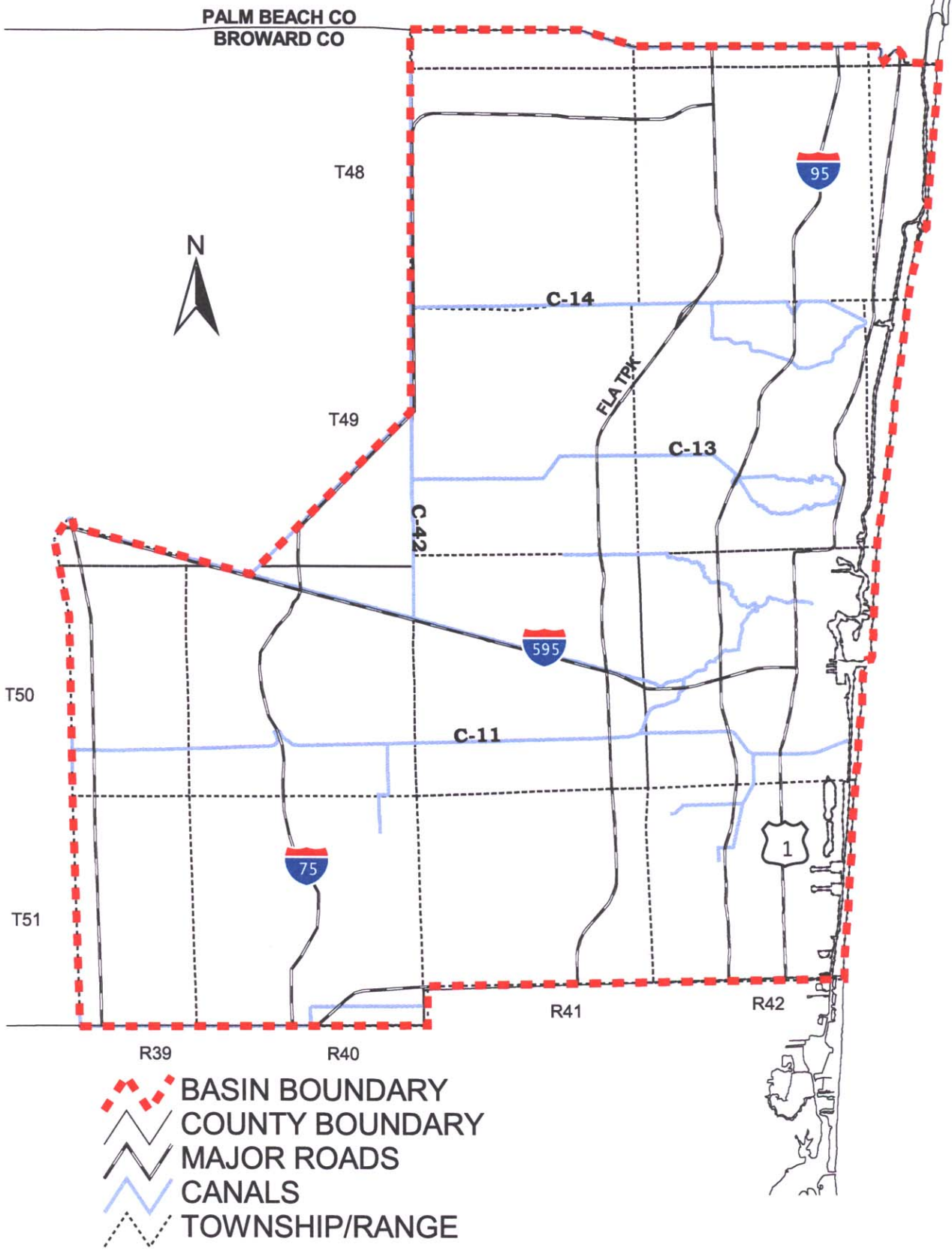

Figure 9

Irrigation Permit Expiration Basins: Kissimmee Basins A, B, and C

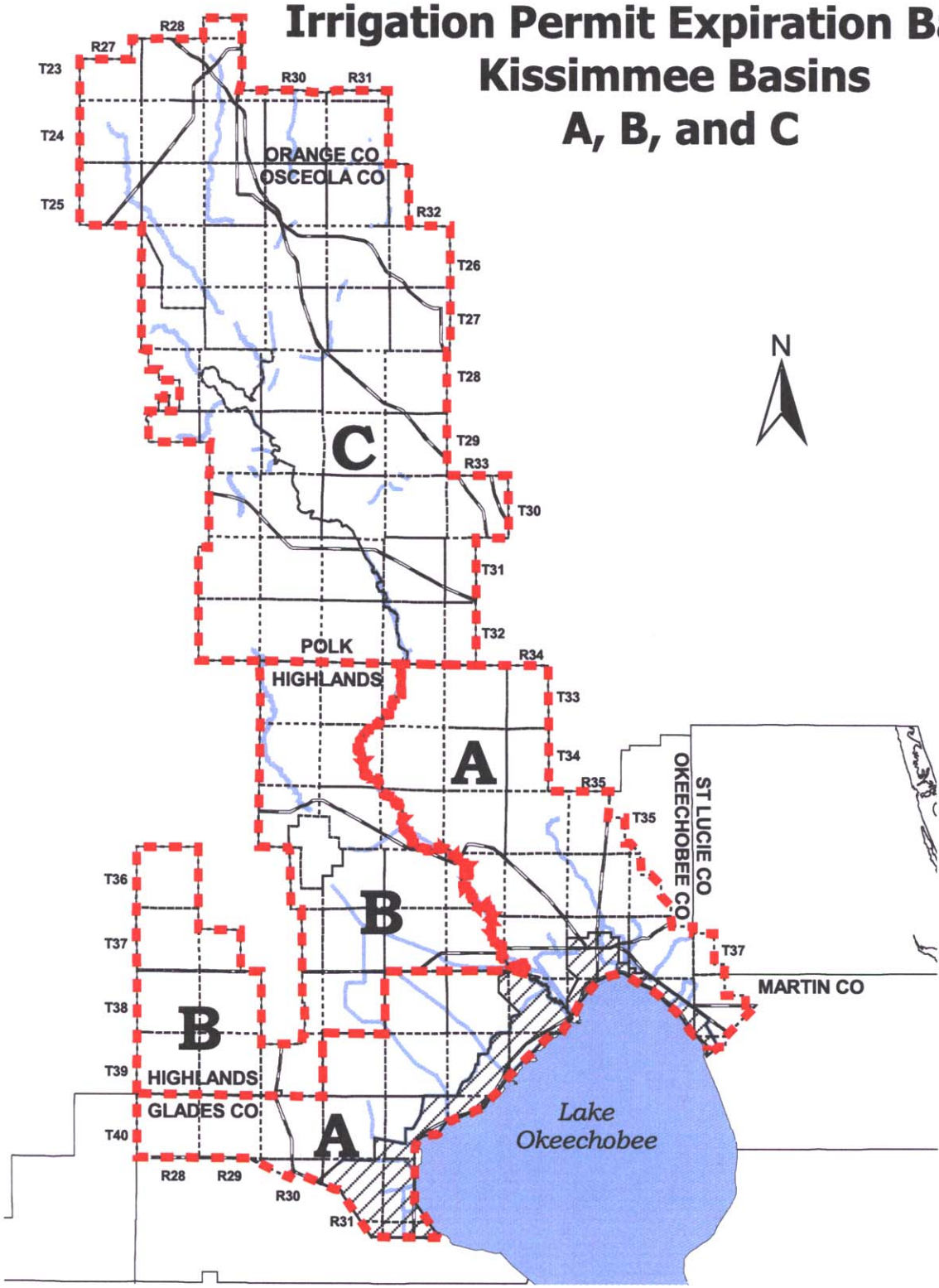

BASIN BOUNDARY
COUNTY BOUNDARY
CANALS
MAJOR ROADS
TOWNSHIP/RANGE
LAKE OKEECHOBEE BASIN

0 10 20 30 Miles

Figure 10

Irrigation Permit Expiration Basins: Dade/Monroe Basin

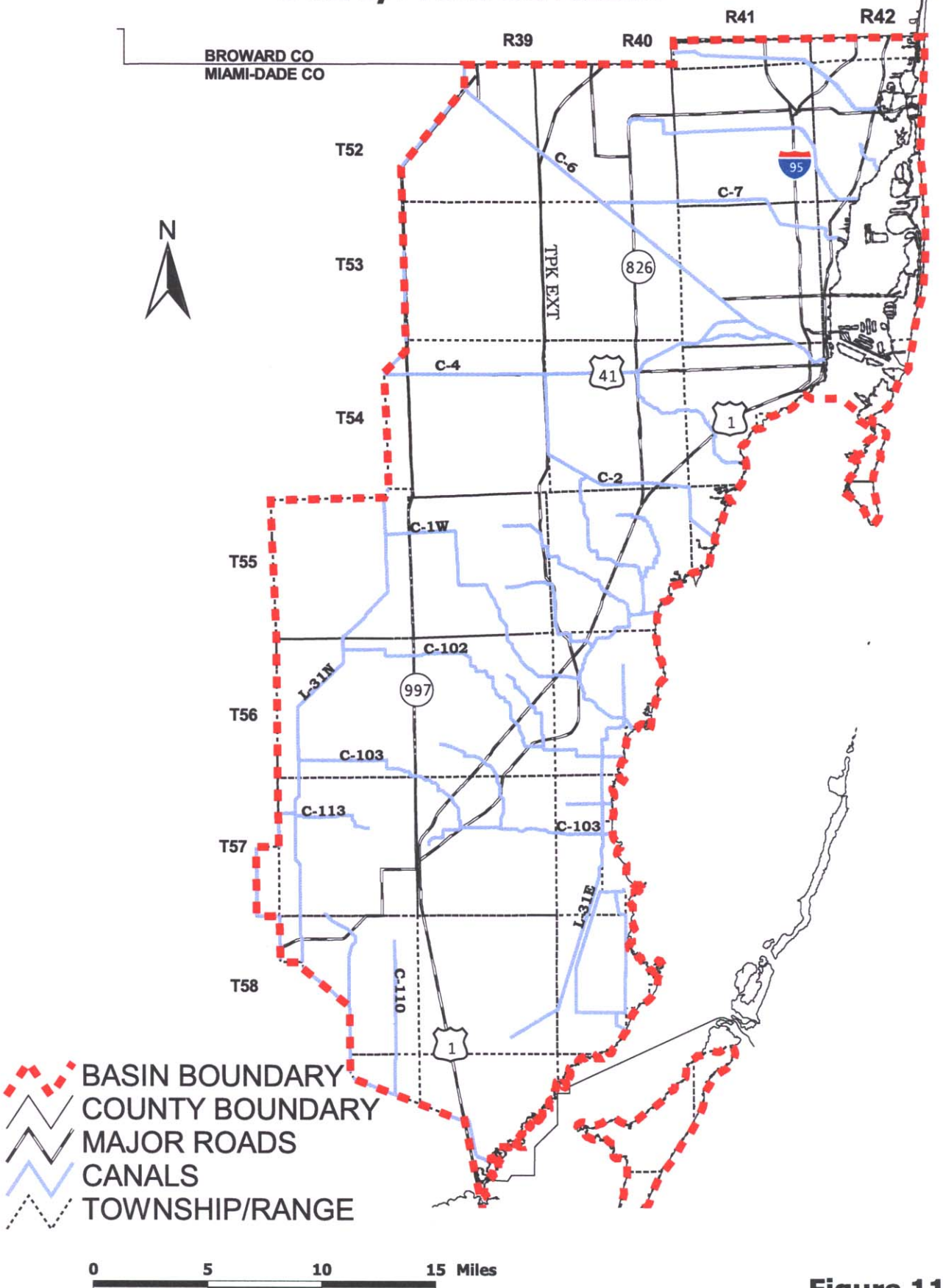

Figure 11

Irrigation Permit Expiration Basins: Lake Okeechobee Basin

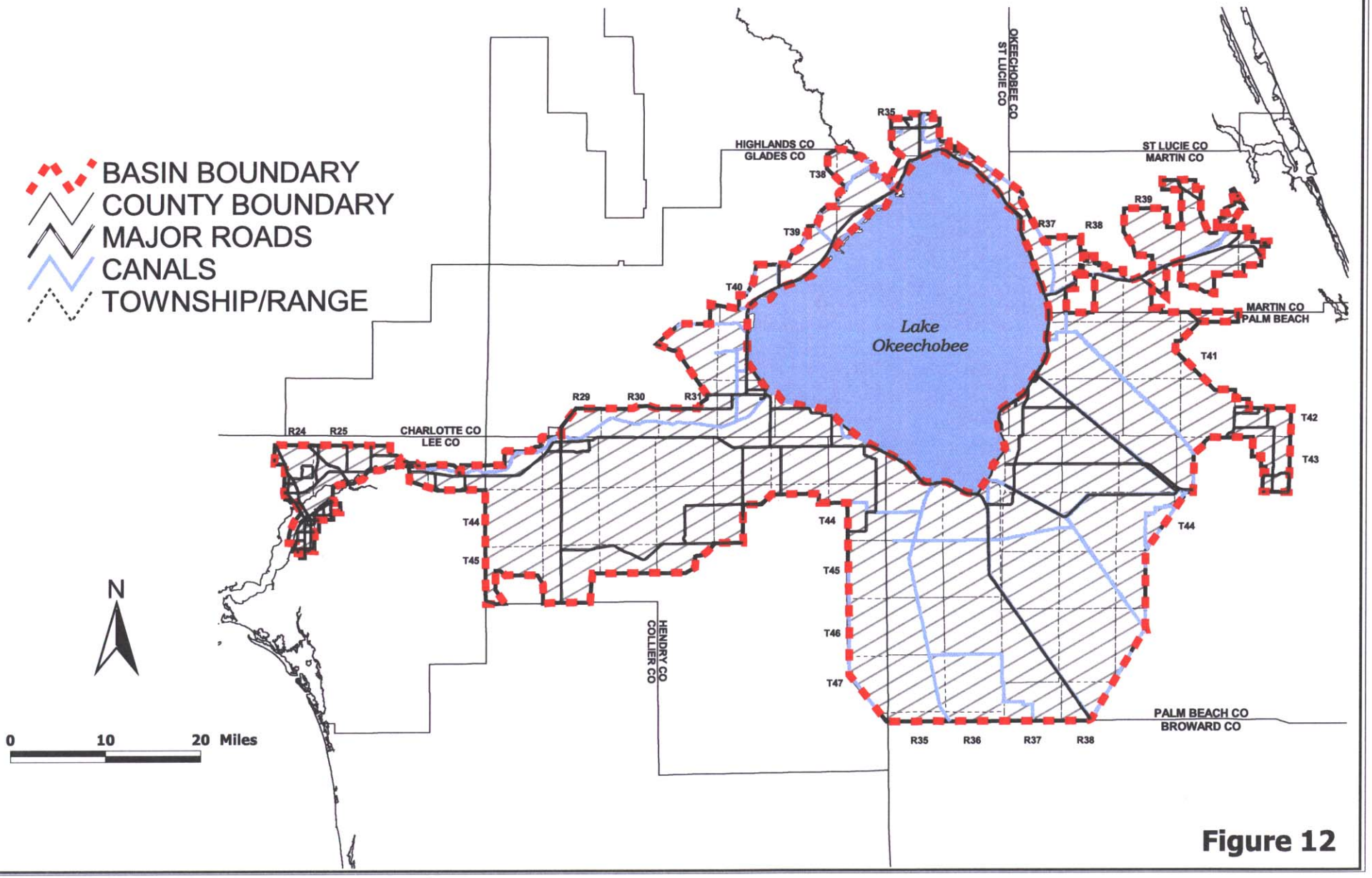

Figure 12