NATURAL SYSTEMS
PERFORMANCE MEASURES
2005 SUPPLY-SIDE MANAGEMENT SCENERIO

Inundation Duration Summary for Indicator Regions

Indicator Region Number	Name	#Events NSM45F	Avg Flood Dur(Wks/Event) NSM45F	Avg Ann Hydper(Percent of Yr) NSM45F	#Events 95BSRR	Avg Flood Dur(Wks/Event) 95BSRR	Avg Ann Hydper(Percent of Yr) 95BSRR	#Events 2005R	Avg Flood Dur(Wks/Event) 2005R	Avg Ann Hydper(Percent of Yr) 2005R	#Events 2005SSM	Avg Flood Dur(Wks/Event) 2005SSM	Avg Ann Hydper(Percent of Yr) 2005SSM
1	Taylor Slough	37	33	76	39	30	74	38	30	71	38	30	71
2	West Perrine Marl Marsh	68	9	39	68	9	39	69	9	39	69	9	39
3	Mid-Perrine Marl Marsh	43	23	60	38	27	63	48	18	52	47	18	52
4	C-111 Perrine Marl Marsh	47	21	62	68	14	57	81	10	49	81	10	49
5	Model Lands South	55	19	64	63	15	58	63	15	58	63	15	58
6	Model Lands North	43	27	72	97	6	37	100	6	36	100	6	36
7	Ochopee Marl Marsh	35	32	70	37	26	60	34	32	67	33	33	67
8	Rockland Marl Marsh	37	28	65	53	9	29	35	27	58	34	27	57
9	SW Shark River Slough	9	176	98	22	65	88	20	71	89	21	68	89
10	Mid Shark River Slough	5	321	100	16	92	92	22	66	90	22	66	90
11	NE Shark River Slough	4	402	100	21	67	87	23	61	87	23	61	87
12	New Shark River Slough	32	42	82	29	45	82	40	31	76	40	31	76
13	West Slough	38	28	66	42	24	64	50	23	73	49	24	73
14	South WCA-3A	17	88	92	10	159	98	10	158	98	11	144	98
15	West WCA-3B	20	74	92	12	129	96	14	110	96	14	110	96
16	East WCA-3B	15	102	95	20	71	89	21	68	88	21	68	88
17	South Central WCA-3A	24	59	87	15	101	94	17	88	93	17	88	93
18	North Central WCA-3A	24	59	89	16	91	91	20	72	89	20	72	89
19	East WCA-3A	25	55	86	13	122	98	9	177	99	9	177	99
20	NW WCA-3A	21	70	91	31	42	80	25	52	81	25	52	81
21	NE WCA-3A	28	49	85	38	31	74	17	83	87	18	78	87
22	NW Corner WCA-3A	20	73	91	36	34	76	34	40	85	34	40	85
23	WCA-2B	21	70	92	19	71	84	25	48	74	24	50	74
24	South WCA-2A	20	74	91	17	85	90	23	60	86	23	60	86
25	North WCA-2A	30	46	86	18	77	86	16	92	92	16	92	92
26	South LNWR (WCA-1)	25	57	89	5	321	99	15	104	96	16	97	96
27	North LNWR (WCA-1)	15	99	92	12	130	96	21	71	92	21	71	92
28	Rotenberger WMA	40	31	76	52	18	59	33	36	74	33	36	74
29	Holey Land WMA	28	50	88	10	154	96	10	155	96	10	155	96
30	Corbett WMA	61	13	50	62	3	13	65	3	13	65	3	13
31	Mullet Slough	64	14	56	55	13	46	56	13	46	57	13	46
32	Upland Pine	56	15	51	57	15	52	57	15	52	57	15	52
33	Upper Mullet Slough	64	8	33	64	8	33	64	8	33	64	8	33
34	Cypress Marsh	36	35	78	42	12	31	42	12	31	42	12	31
35	Wet Prairie	31	43	82	42	19	50	42	19	50	42	19	50
36	Wetter Prairie NE	59	18	65	60	16	59	67	14	57	67	14	57
37	Wetter Prairie SW	58	17	63	69	13	56	72	12	54	72	12	54
38	Drier Cypress NW	67	10	40	67	9	38	68	9	38	68	9	38
39	Drier Cypress NE	62	14	55	64	12	48	64	12	47	64	12	47
40	Cypress	48	23	67	49	21	65	52	20	64	52	20	64
41	NW Big Cypress	54	16	53	59	12	46	59	12	46	59	12	46
42	NE Big Cypress	44	22	61	56	12	43	57	12	43	57	12	43
43	NE Corner Big Cypress	39	31	75	37	4	10	37	4	10	37	4	10
44	SW Big Cypress	62	14	54	60	14	54	60	14	54	60	14	54
45	Racoon Point	61	11	42	65	10	40	65	10	39	65	10	39
47	North C-111	48	20	60	86	5	27	57	3	12	57	3	12
48	North Bisc. Bay Groundwater 1	14	7	6	0	0	0	0	0	0	0	0	0
49	North Bisc. Bay Groundwater 2	49	15	46	0	0	0	0	0	0	0	0	0
50	Central Bisc. Bay Groundwater	0	0	0	0	0	0	0	0	0	0	0	0
51	South Bisc. Bay Groundwater	34	5	10	0	0	0	0	0	0	0	0	0
52	Pennsuco Wetlands North	21	70	91	27	49	83	27	51	85	27	51	85
53	Pennsuco Wetlands South	9	176	98	28	47	81	24	56	84	25	54	84
46	Cape Sable Sparrow A	37	30	68	36	29	66	37	33	75	37	33	75
54	Cape Sable Sparrow B	69	9	40	68	9	39	67	10	40	67	10	40
55	Cape Sable Sparrow C	46	16	47	54	13	43	47	14	41	47	14	41
56	Cape Sable Sparrow D	45	22	61	44	24	64	54	16	52	54	16	52
57	Cape Sable Sparrow E	47	17	50	52	8	26	37	23	52	37	23	52
58	Cape Sable Sparrow F	36	30	67	29	3	5	36	24	53	36	24	53
59	Western WCA-3A Snail Kite	22	66	90	17	84	89	23	60	86	23	60	86
60	Southern WCA-3A Snail Kite	18	83	92	14	110	96	14	110	95	14	110	95
61	WCA-2B1	20	72	89	48	21	64	52	16	53	52	16	53
62	WCA-2B2	24	61	91	30	39	73	34	28	59	34	28	59
63	WCA-2B3	20	74	92	14	102	89	21	62	80	21	62	80
64	WCA-2B4	25	56	87	6	265	99	10	156	97	9	174	97
65	WCA-2B5	14	110	95	10	146	91	16	84	83	17	79	83
66	N WCA-3B	27	49	82	14	108	94	15	100	93	16	94	93
67	NE WCA-3B	22	62	85	35	30	65	45	19	54	46	19	54
68	S of NE WCA-3A	28	50	86	17	89	94	20	74	92	19	78	92
69	L-67A	20	69	86	7	229	100	3	537	100	3	537	100
70	Eastern edge of SRS	58	17	61	64	13	52	59	16	58	59	16	58

Notes: #events = number of continuous ponding events over the period of record
Avg Flood Duration = [sum(days of ponding)/7]/#events
Avg Annual Hydroperiod = 100 x [sum(weeks of ponding per year)]/[52 x #years]

High Water Summary for Indicator Regions

Indicator Region Number	Name	Depth(ft) Criterion	#Events NSM45F			Avg Duration (Wks/Event) 95BSRR				Avg Ann Duration(Percent 2005R				2005SSM	
1	Taylor Slough	> 1.5	10	2	1	3	2	0	1	1	0	1	1	0
2	West Perrine Marl Marsh	> 2.0	0	0	0	0	0	0	0	0	0	0	0	0
3	Mid-Perrine Marl Marsh	> 2.0	0	0	0	0	0	0	0	0	0	0	0	0
4	C-111 Perrine Marl Marsh	> 2.0	0	0	0	0	0	0	0	0	0	0	0	0
5	Model Lands South	> 2.0	0	0	0	0	0	0	0	0	0	0	0	0
6	Model Lands North	> 1.8	0	0	0	0	0	0	0	0	0	0	0	0
7	Ochopee Marl Marsh	> 2.0	0	0	0	0	0	0	0	0	0	0	0	0
8	Rockland Marl Marsh	> 2.0	0	0	0	0	0	0	0	0	0	0	0	0
9	SW Shark River Slough	> 2.5	0	0	0	0	0	0	0	0	0	0	0	0
10	Mid Shark River Slough	> 2.5	5	11	4	1	1	0	2	7	1	2	7	1
11	NE Shark River Slough	> 2.5	15	10	9	0	0	0	14	4	3	14	4	3
12	New Shark River Slough	Undefined												
13	West Slough	Undefined												
14	South WCA-3A	> 2.5	0	0	0	35	17	37	19	6	7	19	6	7
15	West WCA-3B	> 2.5	6	6	2	1	13	1	5	11	3	5	11	3
16	East WCA-3B	> 2.5	7	9	4	4	6	1	5	14	4	5	14	4
17	South Central WCA-3A	> 2.5	0	0	0	6	11	4	5	5	1	5	5	2
18	North Central WCA-3A	> 2.5	0	0	0	6	5	2	2	6	1	2	6	1
19	East WCA-3A	> 2.5	0	0	0	39	22	54	41	8	20	40	8	20
20	NW WCA-3A	> 2.5	0	0	0	1	1	0	0	0	0	0	0	0
21	NE WCA-3A	> 2.0	2	2	0	2	8	1	3	2	0	3	2	0
22	NW Corner WCA-3A	> 2.5	0	0	0	0	0	0	0	0	0	0	0	0
23	WCA-2B	> 2.5	4	5	1	26	9	15	23	8	11	23	8	11
24	South WCA-2A	> 2.5	0	0	0	2	1	0	0	0	0	0	0	0
25	North WCA-2A	> 2.5	0	0	0	0	0	0	0	0	0	0	0	0
26	South LNWR (WCA-1)	> 2.5	0	0	0	36	13	30	31	14	27	31	14	27
27	North LNWR (WCA-1)	> 2.5	0	0	0	4	1	0	5	2	1	5	2	1
28	Rotenberger WMA	> 1.5	17	5	5	0	0	0	0	0	0	0	0	0
29	Holey Land WMA	> 1.5	22	8	12	42	14	38	41	17	44	39	18	44
30	Corbett WMA	Undefined												
31	Mullet Slough	Undefined												
32	Upland Pine	Undefined												
33	Upper Mullet Slough	Undefined												
34	Cypress Marsh	Undefined												
35	Wet Prairie	Undefined												
36	Wetter Prairie NE	Undefined												
37	Wetter Prairie SW	Undefined												
38	Drier Cypress NW	Undefined												
39	Drier Cypress NE	Undefined												
40	Cypress	Undefined												
41	NW Big Cypress	Undefined												
42	NE Big Cypress	Undefined												
43	NE Corner Big Cypress	Undefined												
44	SW Big Cypress	Undefined												
45	Racoon Point	Undefined												
47	North C-111	> 1.8	0	0	0	0	0	0	0	0	0	0	0	0
48	North Bisc. Bay Groundwater 1	Undefined												
49	North Bisc. Bay Groundwater 2	Undefined												
50	Central Bisc. Bay Groundwater	Undefined												
51	South Bisc. Bay Groundwater	Undefined												
52	Pennsuco Wetlands North	> 2.0	16	8	8	5	1	0	4	3	1	4	3	1
53	Pennsuco Wetlands South	> 2.0	40	13	33	4	1	0	3	3	1	3	3	0
46	Cape Sable Sparrow A	Undefined												
54	Cape Sable Sparrow B	Undefined												
55	Cape Sable Sparrow C	Undefined												
56	Cape Sable Sparrow D	Undefined												
57	Cape Sable Sparrow E	Undefined												
58	Cape Sable Sparrow F	Undefined												
59	Western WCA-3A Snail Kite	Undefined												
60	Southern WCA-3A Snail Kite	Undefined												
61	WCA-2B1	> 2.5	0	0	0	0	0	0	0	0	0	0	0	0
62	WCA-2B2	> 2.5	3	4	1	3	2	0	2	2	0	2	2	0
63	WCA-2B3	> 2.5	5	7	2	37	20	45	24	22	33	24	22	33
64	WCA-2B4	> 2.5	0	0	0	31	29	56	30	23	42	30	23	43
65	WCA-2B5	> 2.5	13	6	5	24	46	69	25	35	55	26	34	55
66	N WCA-3B	> 2.5	1	1	0	2	9	1	5	12	4	5	12	4
67	NE WCA-3B	> 2.5	0	0	0	3	10	2	5	13	4	5	13	4
68	S of NE WCA-3A	> 2.5	0	0	0	25	6	9	7	7	3	7	7	3
69	L-67A	> 1.5	13	8	6	15	93	87	18	75	83	18	75	83
70	Eastern edge of SRS	Undefined												

Notes: #events = number of events with depths continuously greater than the criterion over the period of recor
Avg Duration of High Water Events = [sum(days over criterion)/7]/#events
Avg Annual Duration of High Water(Percent) = 100 x [sum(weeks over criterion)]/[52 x #years]

Low Water Summary for Indicator Regions

Indicator Region Number	Name	Depth(ft) Criterion	#Events NSM45F			Avg Duration (Wks/Event) 95BSRR			Avg Ann Duration(Percent 2005R			2005SSM		
1	Taylor Slough	< −1.5	20	4	5	21	5	6	27	4	7	27	4	7
2	West Perrine Marl Marsh	< −1.5	36	7	16	37	8	18	35	8	17	35	8	17
3	Mid−Perrine Marl Marsh	< −1.5	28	8	13	20	3	4	31	4	7	31	4	7
4	C−111 Perrine Marl Marsh	< 0.5	54	24	80	56	24	83	43	34	90	43	34	90
5	Model Lands South	< 0.5	56	23	81	51	28	87	43	33	87	43	33	87
6	Model Lands North	< 0.2	54	14	46	42	37	95	41	38	96	41	38	96
7	Ochopee Marl Marsh	< −1.5	17	8	9	22	9	12	22	7	9	22	7	9
8	Rockland Marl Marsh	< −1.5	21	10	13	42	11	30	26	13	20	26	13	20
9	SW Shark River Slough	< −1.0	1	5	0	17	4	5	16	4	4	16	4	4
10	Mid Shark River Slough	< −1.0	1	1	0	8	6	3	12	5	4	12	5	4
11	NE Shark River Slough	< −1.0	1	1	0	8	8	4	12	6	4	12	6	4
12	New Shark River Slough	< −1.0	17	7	8	18	7	8	20	8	10	20	8	10
13	West Slough	< −1.5	22	7	10	21	8	11	17	6	6	17	6	6
14	South WCA−3A	< −1.0	8	4	2	0	0	0	1	1	0	1	1	0
15	West WCA−3B	< −1.0	3	2	0	1	1	0	1	2	0	1	2	0
16	East WCA−3B	< −1.0	1	1	0	11	4	3	13	4	3	13	4	3
17	South Central WCA−3A	< −1.0	8	7	3	6	4	1	8	4	2	8	4	2
18	North Central WCA−3A	< −1.0	9	5	3	9	6	4	10	6	4	10	6	4
19	East WCA−3A	< −1.0	10	6	4	1	1	0	0	0	0	0	0	0
20	NW WCA−3A	< −1.0	6	6	2	18	7	8	18	7	8	18	7	8
21	NE WCA−3A	< −1.0	15	7	7	18	11	12	12	8	6	13	8	6
22	NW Corner WCA−3A	< −1.0	7	5	2	25	8	12	16	6	6	15	6	6
23	WCA−2B	< −1.0	5	5	1	18	6	7	21	9	12	20	9	12
24	South WCA−2A	< −1.0	6	8	3	13	5	4	16	5	5	16	5	5
25	North WCA−2A	< −1.0	8	8	4	13	7	6	8	6	3	8	6	3
26	South LNWR (WCA−1)	< −1.0	10	4	2	0	0	0	2	1	0	2	1	0
27	North LNWR (WCA−1)	< −1.0	8	4	2	2	3	0	4	3	1	4	4	1
28	Rotenberger WMA	< −1.0	18	8	9	33	9	19	24	7	10	24	7	10
29	Holey Land WMA	< −1.0	14	6	5	4	2	0	2	5	1	2	5	1
30	Corbett WMA	Undefined												
31	Mullet Slough	Undefined												
32	Upland Pine	< −7.0	0	0	0	0	0	0	0	0	0	0	0	0
33	Upper Mullet Slough	Undefined												
34	Cypress Marsh	< −6.0	0	0	0	0	0	0	0	0	0	0	0	0
35	Wet Prairie	< −6.0	0	0	0	0	0	0	0	0	0	0	0	0
36	Wetter Prairie NE	< −6.0	0	0	0	0	0	0	0	0	0	0	0	0
37	Wetter Prairie SW	< −6.0	0	0	0	0	0	0	0	0	0	0	0	0
38	Drier Cypress NW	< −5.0	0	0	0	0	0	0	0	0	0	0	0	0
39	Drier Cypress NE	< −5.0	0	0	0	0	0	0	0	0	0	0	0	0
40	Cypress	< −4.0	0	0	0	0	0	0	0	0	0	0	0	0
41	NW Big Cypress	< −3.0	13	5	4	13	5	4	13	5	4	13	5	4
42	NE Big Cypress	< −3.0	6	5	2	10	6	4	10	6	4	10	6	4
43	NE Corner Big Cypress	< −3.0	0	0	0	21	6	7	21	6	7	21	6	7
44	SW Big Cypress	< −3.0	9	6	3	10	7	4	10	7	4	10	7	4
45	Racoon Point	Undefined												
47	North C−111	< 0.0	47	14	41	85	14	75	58	25	89	58	25	89
48	North Bisc. Bay Groundwater 1	< −5.1	18	4	5	1	1612	100	1	1612	100	1	1612	100
49	North Bisc. Bay Groundwater 2	< −5.0	0	0	0	25	63	98	16	100	99	16	100	99
50	Central Bisc. Bay Groundwater	< −7.5	3	3	1	76	11	51	83	12	60	84	11	60
51	South Bisc. Bay Groundwater	< −3.0	30	9	17	80	12	61	79	12	61	79	12	61
52	Pennsuco Wetlands North	< −1.0	3	2	0	24	6	8	26	4	6	23	4	6
53	Pennsuco Wetlands South	< −1.0	1	1	0	23	7	11	24	6	9	23	6	9
46	Cape Sable Sparrow A	Undefined												
54	Cape Sable Sparrow B	Undefined												
55	Cape Sable Sparrow C	Undefined												
56	Cape Sable Sparrow D	Undefined												
57	Cape Sable Sparrow E	Undefined												
58	Cape Sable Sparrow F	Undefined												
59	Western WCA−3A Snail Kite	Undefined												
60	Southern WCA−3A Snail Kite	Undefined												
61	WCA−2B1	< −1.0	10	5	3	25	9	14	33	10	21	32	11	21
62	WCA−2B2	< −1.0	6	4	2	18	11	12	29	11	19	29	10	19
63	WCA−2B3	< −1.0	4	6	1	8	7	4	17	7	7	17	7	7
64	WCA−2B4	< −1.0	16	4	4	3	4	1	4	4	1	4	4	1
65	WCA−2B5	< −1.0	4	6	2	16	8	7	24	9	14	23	9	13
66	N WCA−3B	< −1.0	21	5	6	9	2	1	6	2	1	5	3	1
67	NE WCA−3B	< −1.0	15	5	5	31	8	16	44	10	27	46	9	27
68	S of NE WCA−3A	< −1.0	13	5	4	8	4	2	9	5	3	9	5	3
69	L−67A	Undefined												
70	Eastern edge of SRS	Undefined												

Notes: #events = number of events with depths continuously less than the criterion over the period of record
Avg Duration of Low Water Events = [sum(days below criterion)/7]/#events
Avg Annual Duration of Low Water(Percent) = 100 x [sum(weeks below criterion)]/[52 x #years]

Daily Stage Hydrographs for Lake Okeechobee
Spring Water Level Recession Windows

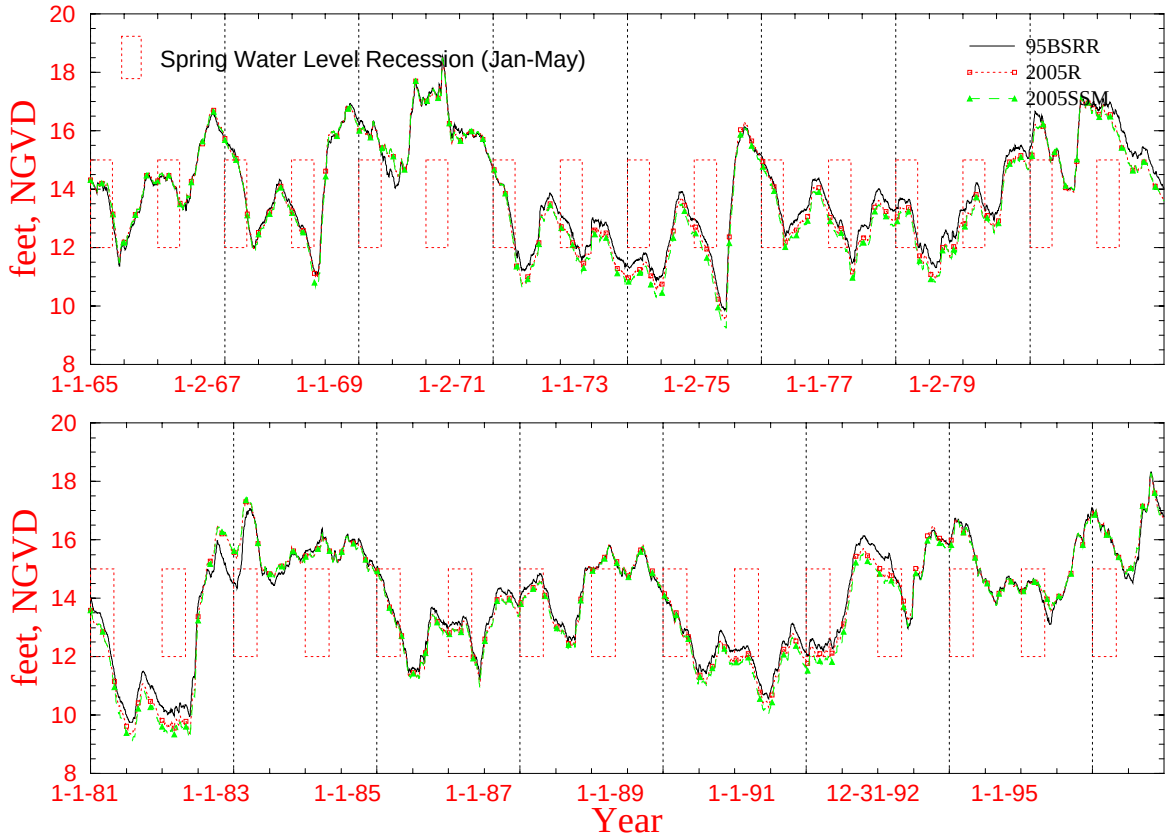

Run date: 03/22/00 00:52:55
For Planning Purposes Only
SFWMM V3.7

Number of Times LOK Proposed Minimum Water Level & Duration Criteria were Exceed During the 1965-1995 Simulation

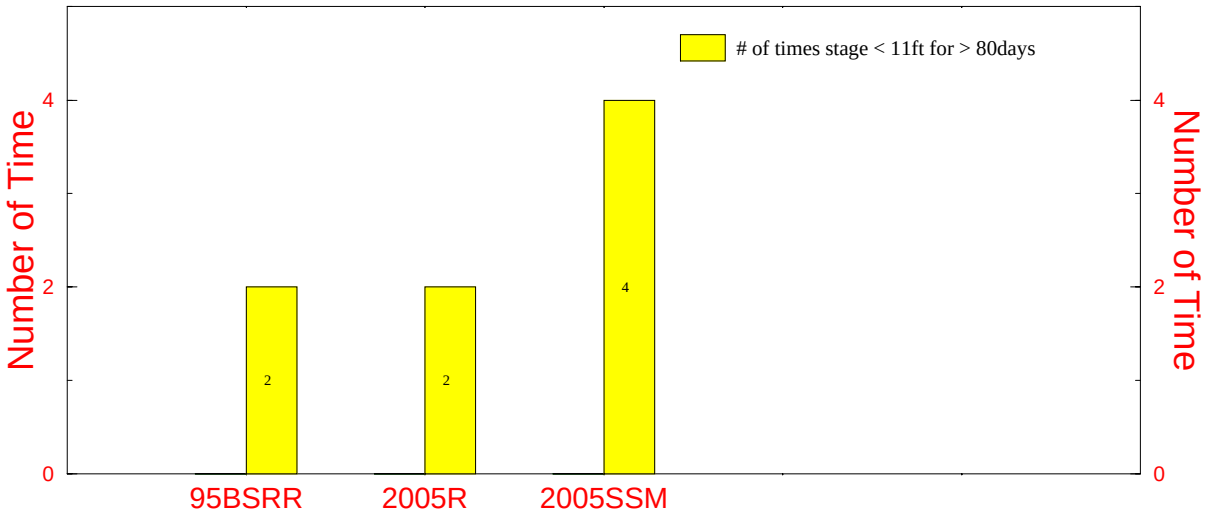

Note:

Target: Minimum Level, duration and Return Frequency − Water levels in Lake Okeechobee should not fall below 11ft NGVD for greater than 80 days more often than once every six years (Target derived from 1952−1995 historical stage data for Lake Okeechobee).

Run date: 03/21/00 21:44:12
For Planning Purposes Only
SFWMM V3.7

Number of Undesireable Lake Okeechobee Stage Events

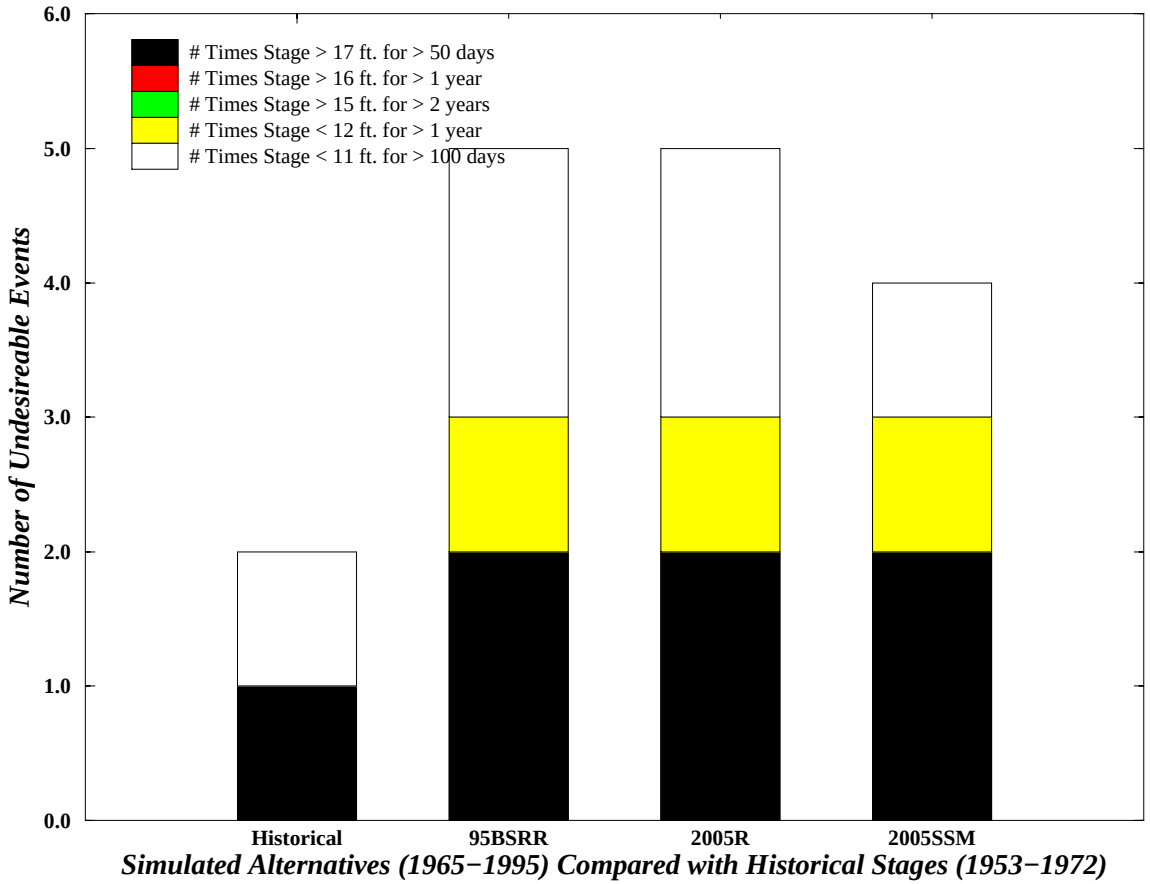

Run date: 03/22/00 03:32:51
For Planning Purposes Only
SFWMM V3.7

Priority Hydrologic Performance Measures

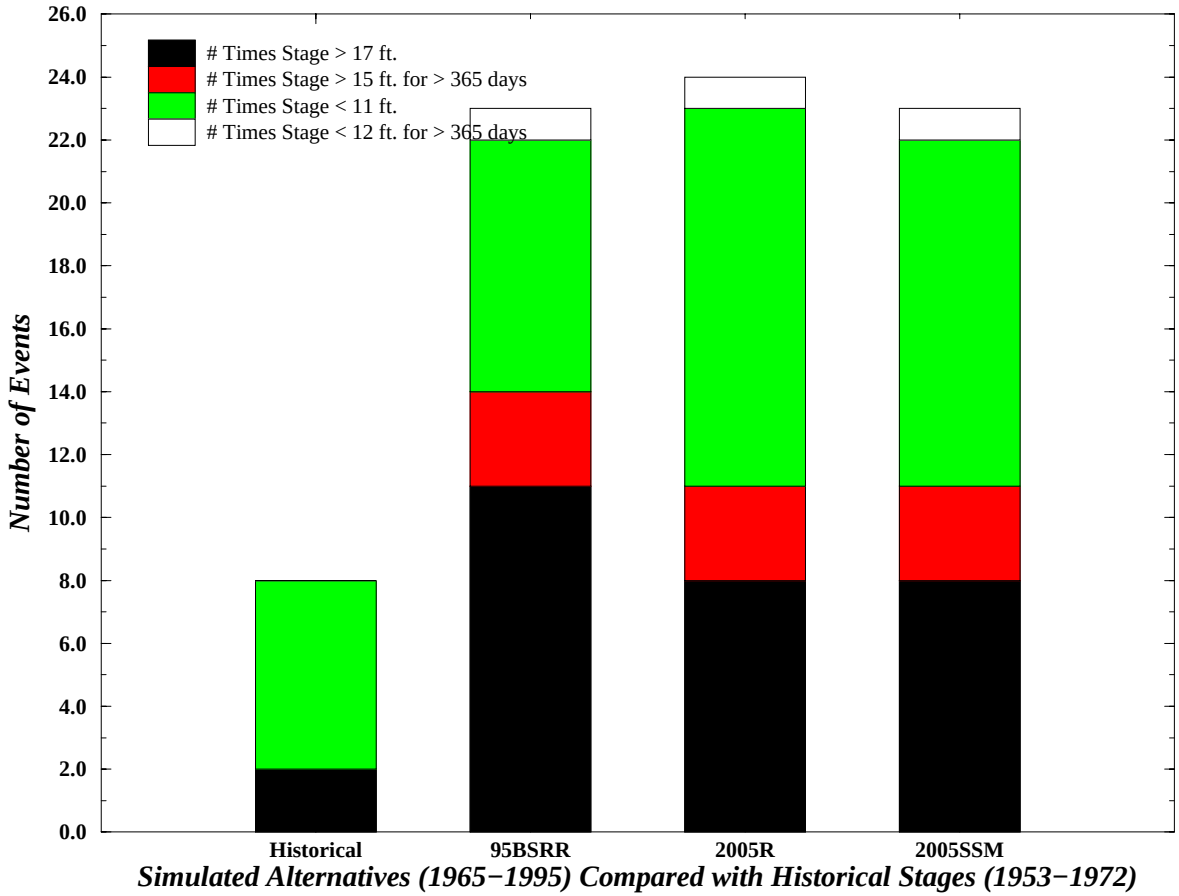

Run date: 03/22/00 03:33:16
For Planning Purposes Only
SFWMM V3.7

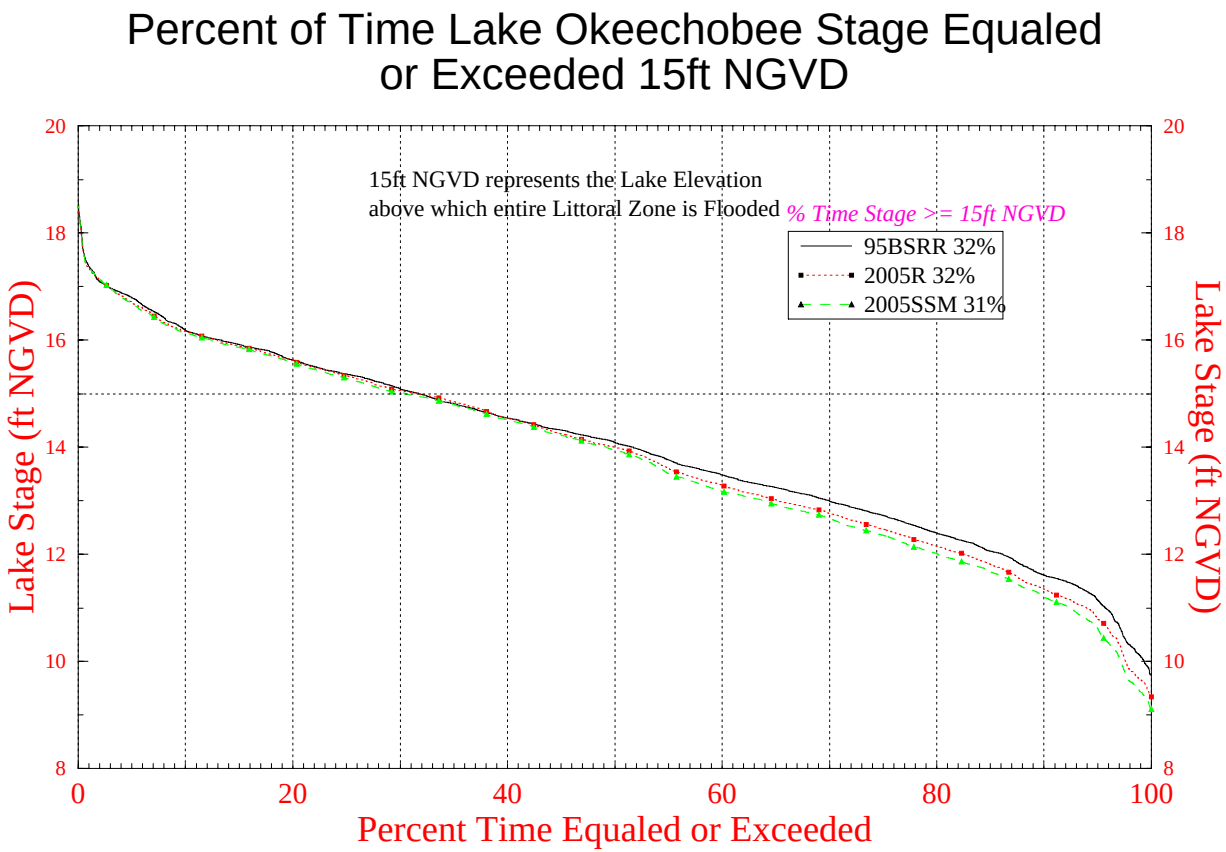
Percent of Time Lake Okeechobee Stage Equaled
or Exceeded 15ft NGVD
15ft NGVD represents the Lake Elevation
above which entire Littoral Zone is Flooded
% Time Stage >= 15ft NGVD
95BSRR 32%
2005R 32%
2005SSM 31%
Lake Stage (ft NGVD)
Percent Time Equaled or Exceeded
0
20
40
60
80
100
8
10
12
14
16
18
20

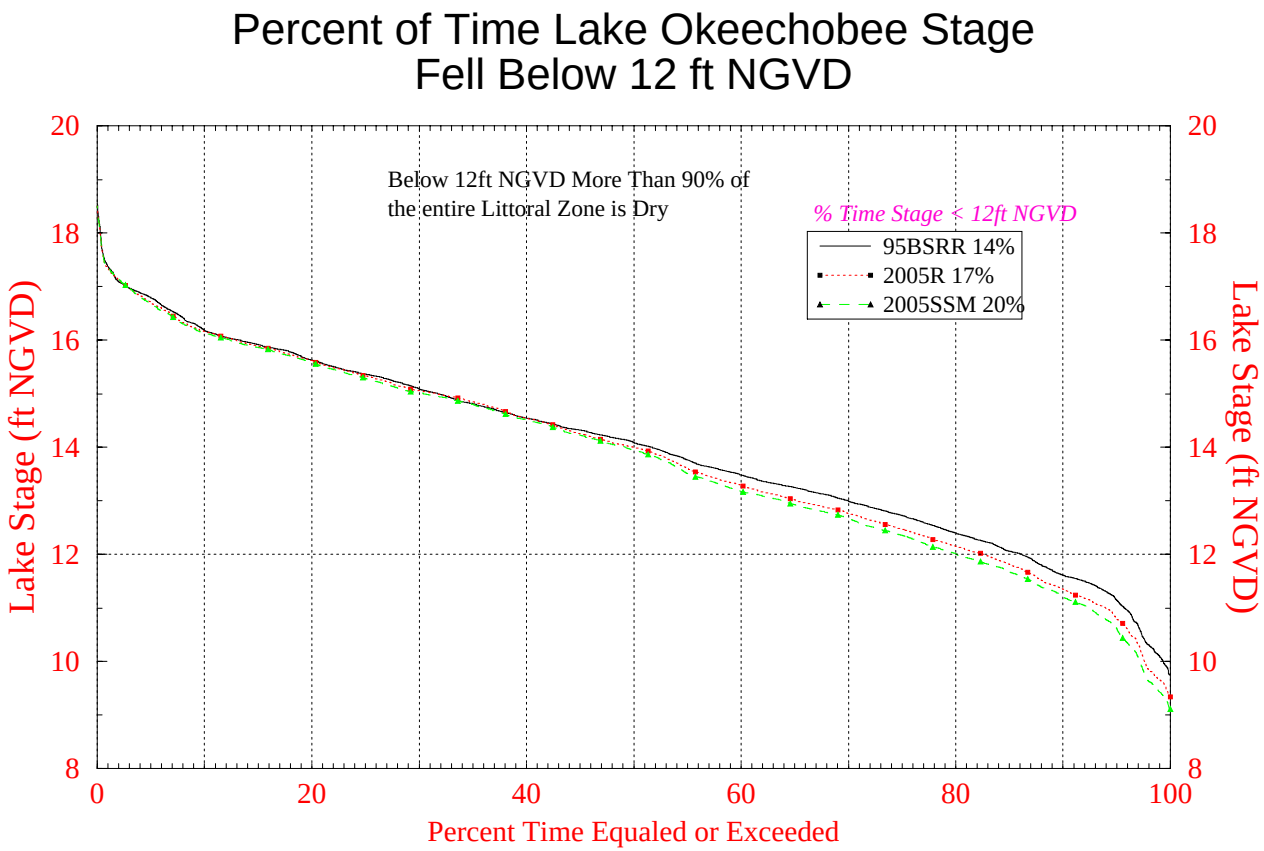
Percent of Time Lake Okeechobee Stage
Fell Below 12 ft NGVD
Below 12ft NGVD More Than 90% of
the entire Littoral Zone is Dry
% Time Stage < 12ft NGVD
95BSRR 14%
2005R 17%
2005SSM 20%
Lake Stage (ft NGVD)
Lake Stage (ft NGVD)
Percent Time Equaled or Exceeded
20
18
16
14
12
10
8
0
20
40
60
80
100

Number of Times High Discharge Criteria (mean monthly flows > 2800 & 4500 cfs) were exceeded for the Caloosahatchee Estuary

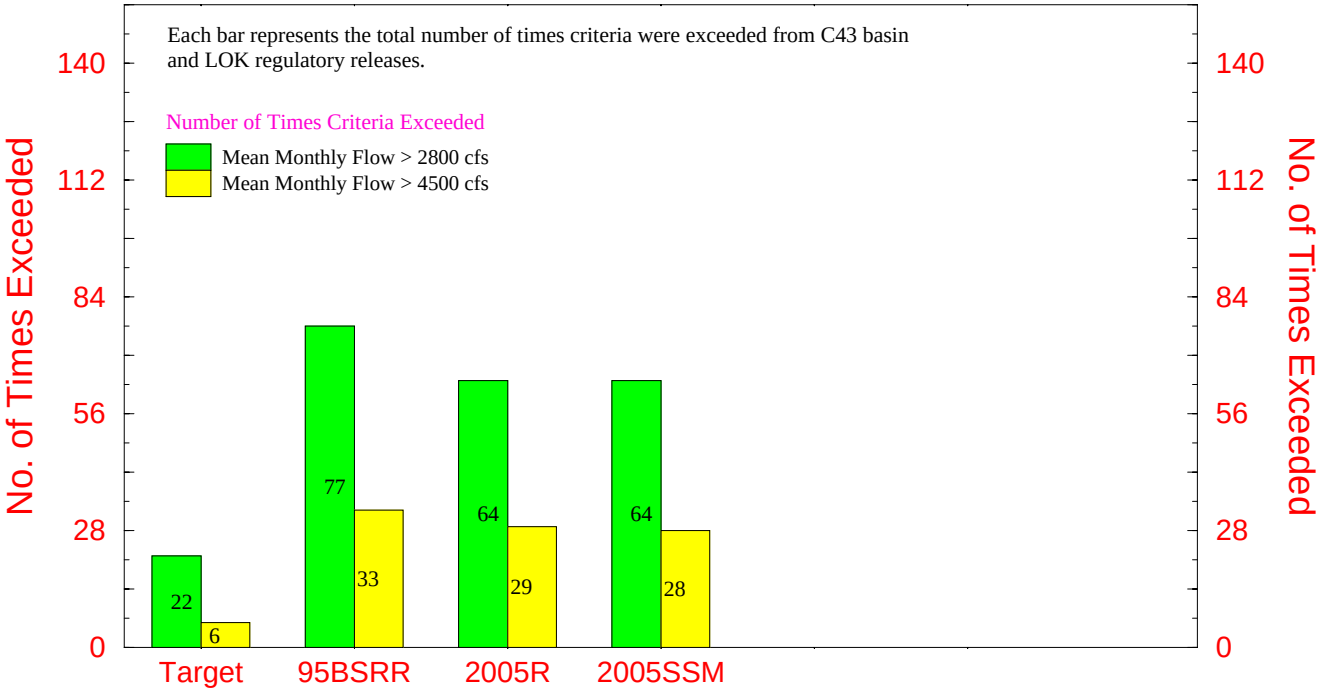

Run date: 03/21/00 22:04:31
For Planning Purposes Only
SFWMM V3.7

Number of times Salinity Envelope Criteria were NOT met for the Calooshatchee Estuary (mean monthly flows 1965 - 1995)

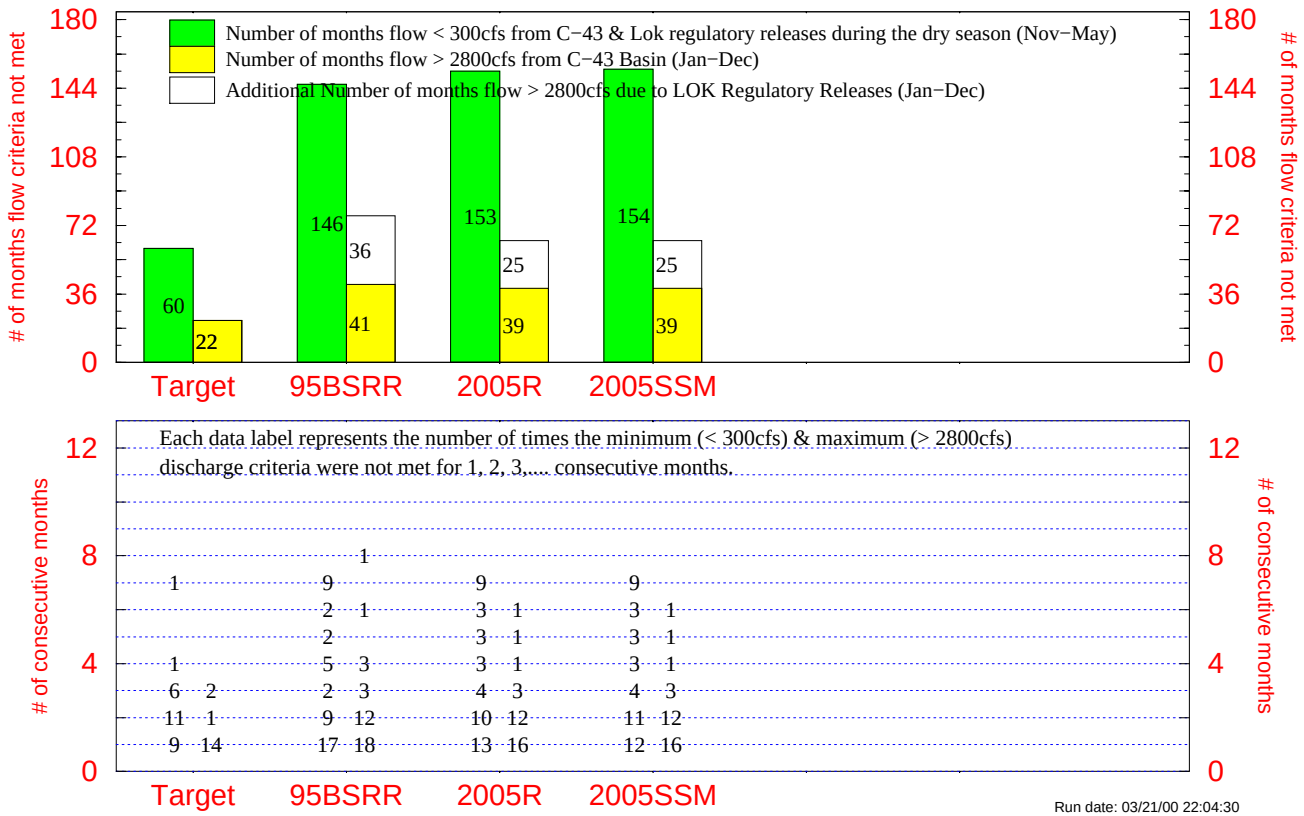

Number of Times High Discharge Criteria (mean monthly flows > 2000 & 3000 cfs) were exceeded for the St. Lucie Estuary

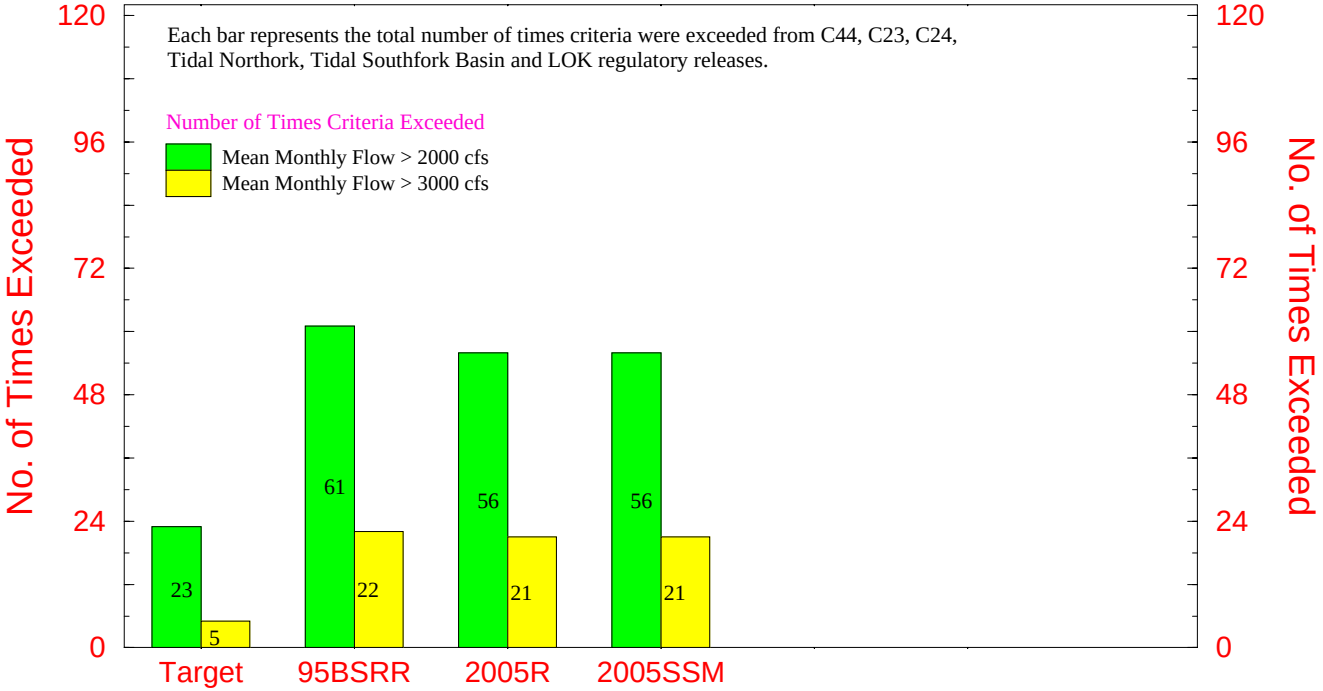

Note: A favorable maximum monthly flow was developed for the estuary (2000 cfs) that will theoretically provide suitable salinity conditions which promote the development of important benthic communities (eg. oysters & shoalgrass). Mean monthly flows above 3000 cfs result in freshwater conditions throughout the entire estuary causing severe impacts to estuarine biota.

Run date: 03/21/00 22:04:29
For Planning Purposes Only
SFWMM V3.7

Number of times Salinity Envelope Criteria were NOT met for the St. Lucie Estuary

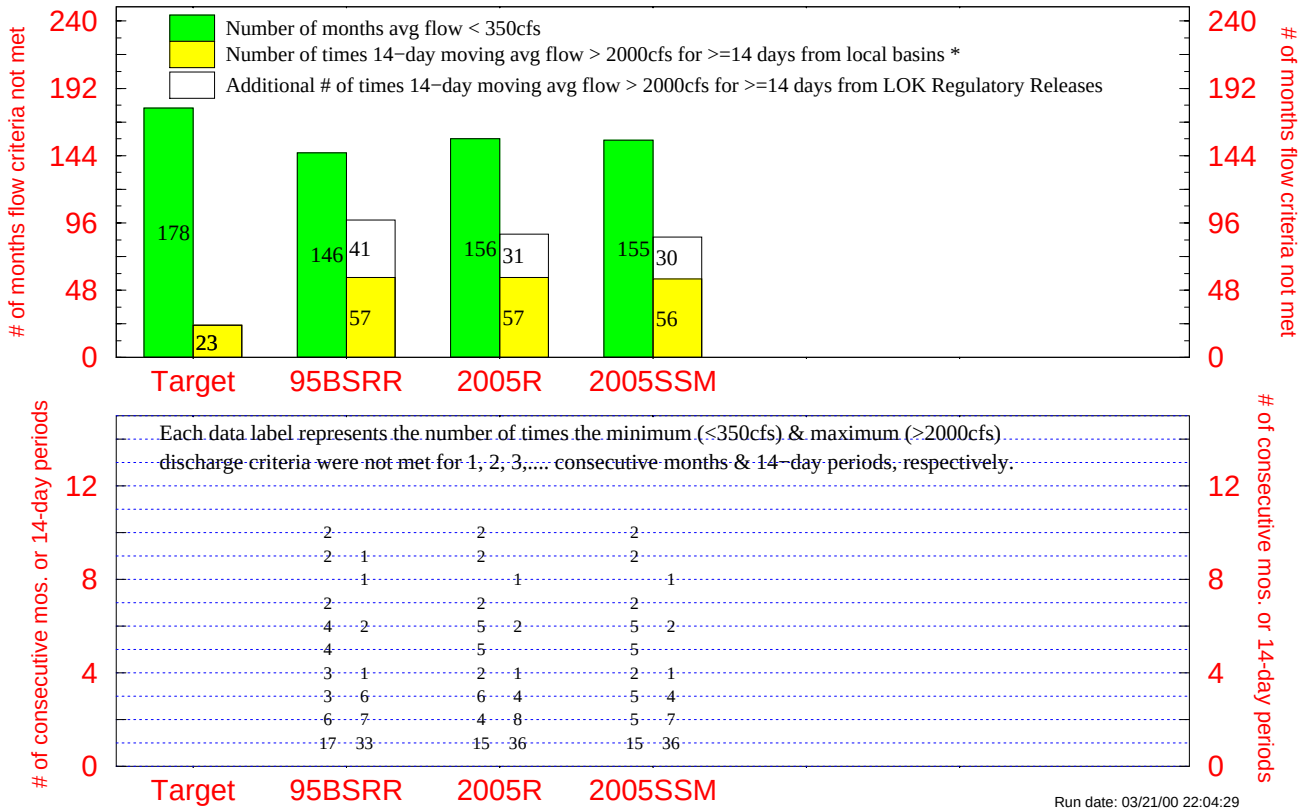

Note: local basins include the C−44, C−23, C−24, North Fork, and South Fork Basins

Run date: 03/21/00 22:04:29
For Planning Purposes Only
SFWMM V3.7

Number of times Salinity Envelope Criteria were NOT met for the Lake Worth Lagoon (mean monthly flows 1965 - 1995)

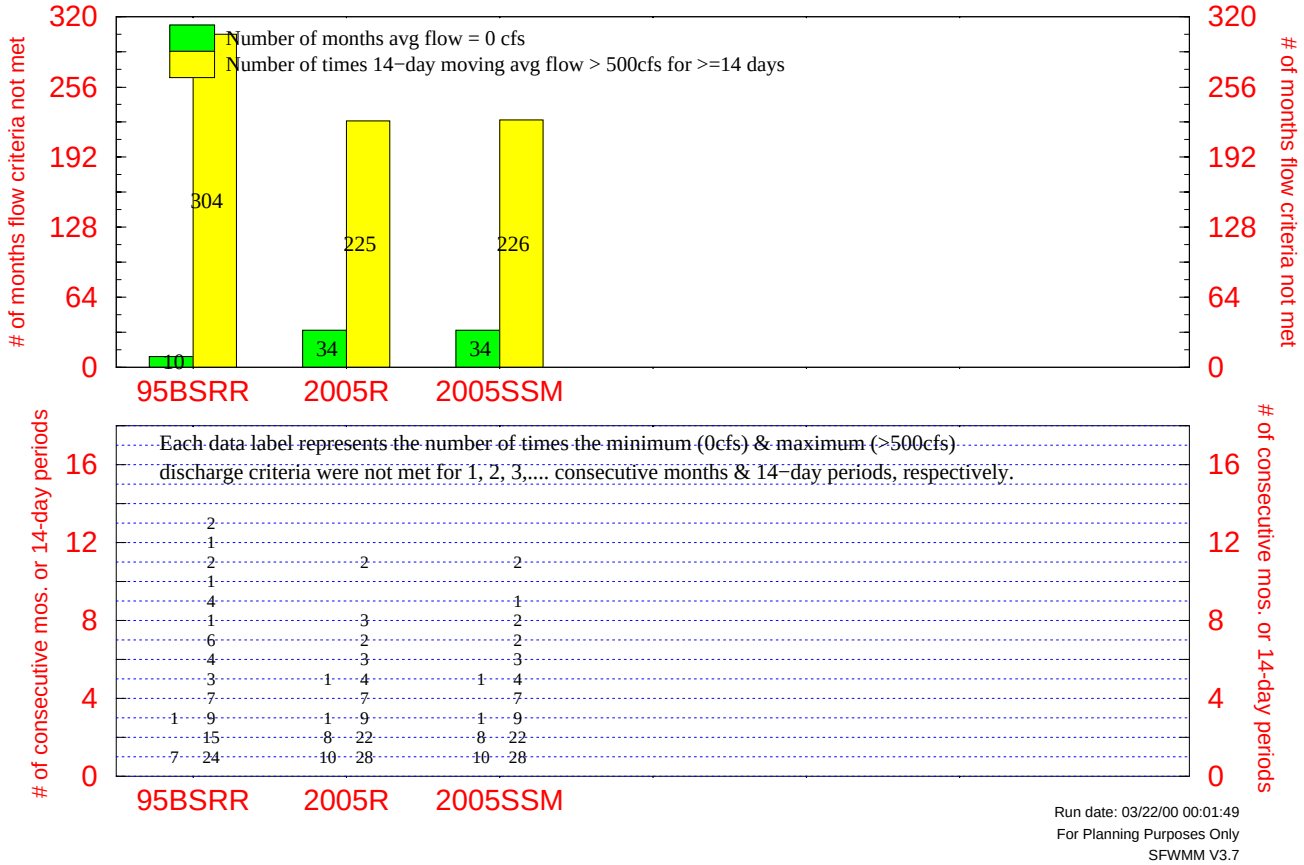

Run date: 03/22/00 00:01:49
For Planning Purposes Only
SFWMM V3.7

No. of Times Minimum Level Criteria were exceeded* in North LNWR (WCA-1) , (Gage 1-7)

Indicator Region 27 (R47C30-34 R48C30-33 R49C30-33 R50C30-32 R51C30-31)

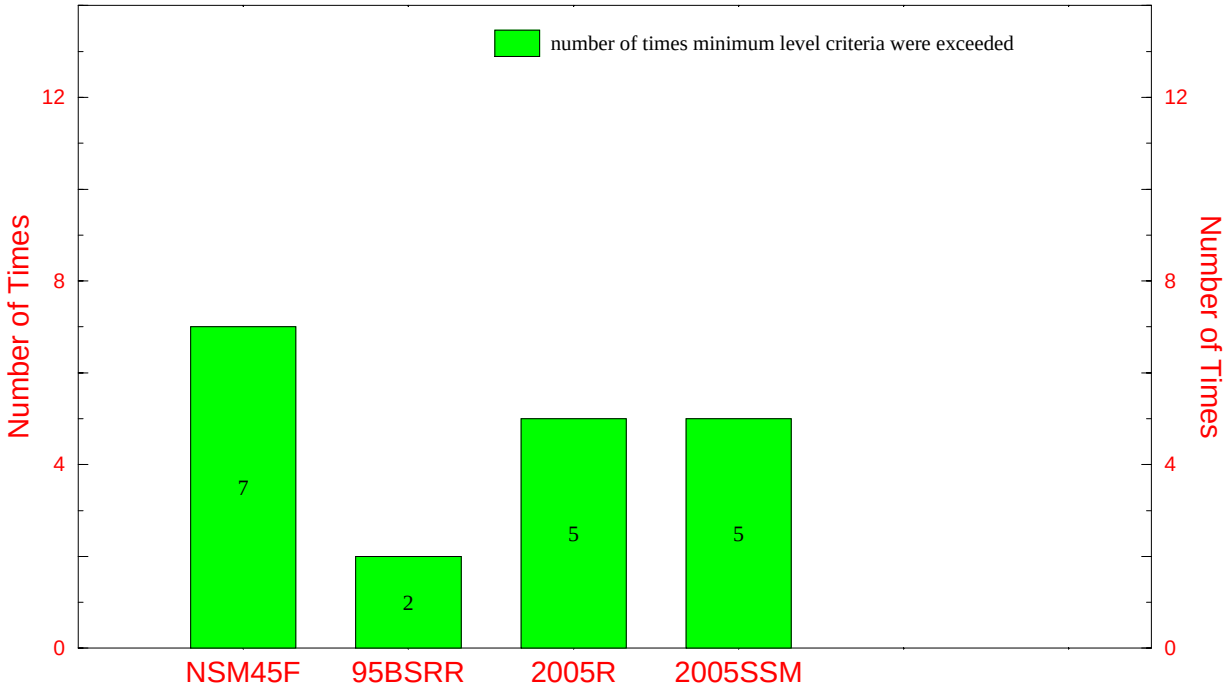

*Minimum level criteria: Stage falls below ground elevation for at least 30 days and stage falls below the minimum level (1 ft) at least one day during the same interval.

For Planning Purposes Only
Run date: 03/22/00 04:35:17
SFWMM V3.7
Script used: mfl_ind_regions.scr V1.4
ind_reg_minlvl_barchart_count.IR27.G1_7.fig

Simulated Mean Annual Surface Flows Discharged into Biscayne Bay for the 1965 - 1995 simulation period

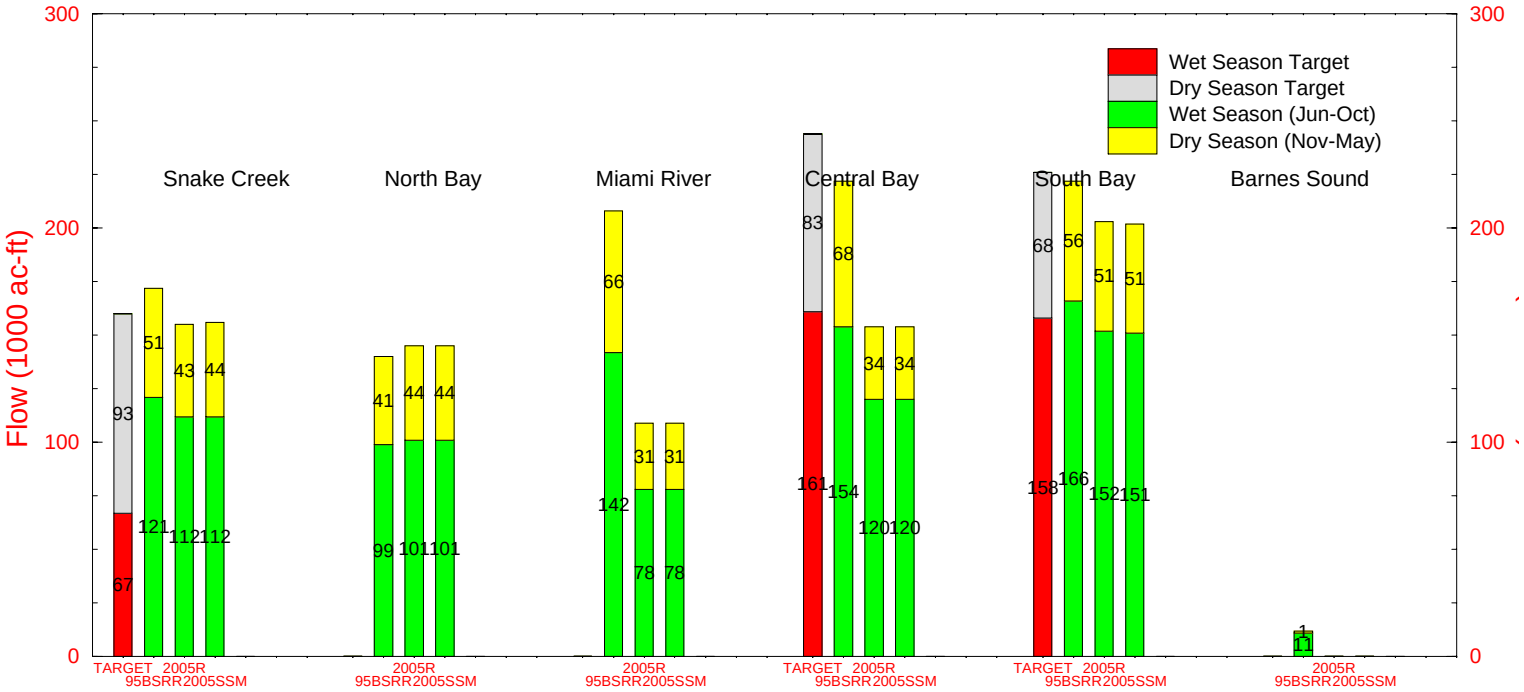

Note: Snake Creek=S29; North Bay=G58+S28+S27; Miami River=S26+S25B+S25; Central=G97+S22+S123; South=S21+S21A+S20F+S20G; Barnes Sound=S197

Targets for Central and South Bay reflect a 30% increase in mean annual dry season flows over the 95 Base
Targets for Snake Creek reflect a minimum monthly flow volume of 13,300 ac-ft (x 5 months for wet season and x 7 months for dry season) to maintain salinity levels below 20 ppt.

Run date: 03/21/00 22:06:09
For Planning Purposes Only
SFWMM V3.7

Average Annual Overland Flows toward Whitewater Bay and Florida Bay

for the 31 year simulation period

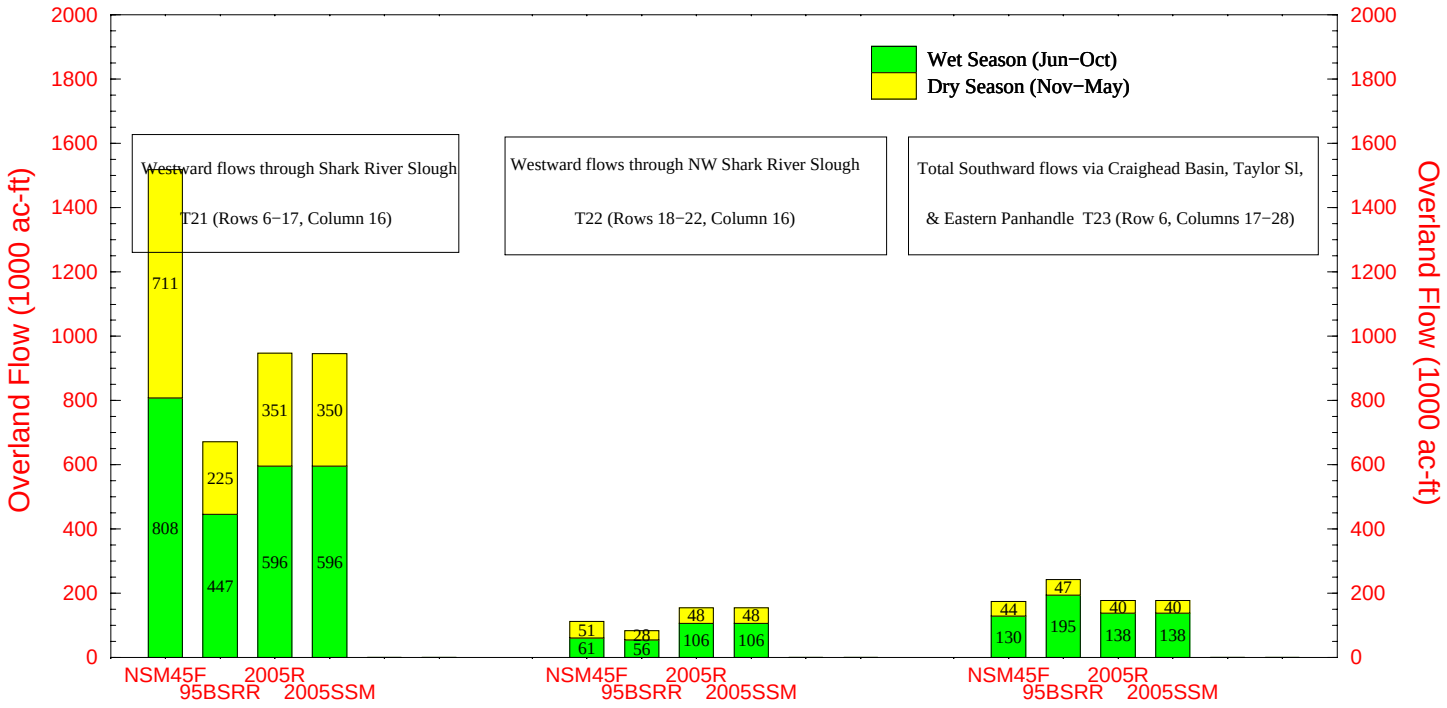

Note: NSM flows are NOT targets and are shown for comparative purposes only.

Run date: 03/22/00 00:02:34
For Planning Purposes Only
SFWMM V3.7

Minimum Flow and Level Criteria for the Biscayne Aquifer

Failure to meet MFL stage criteria at control structures for 180 days or more

Canal/ Structure	MFL Stage (ft.)	Number of Times MFL Criteria Not Met 95BSRR	2005R	2005SSM
C-6@S-26	2.00	0	0	0
C-51@S-155	7.80	0	0	0
C-16@S-41	7.80	0	0	0
C-15@S-40	7.80	0	0	0
Hillsboro@G-56	6.75	0	0	0
C-13@S-36	4.00	0	0	0
C-14@S-37B	6.50	0	0	0
NNRiver@G-54	3.50	0	0	0
C-9@S-29	2.00	0	0	0
C-4@S-25B	2.20	0	0	0
C-2@S-22	2.20	0	0	0

Failure to meet MFL stage criteria at control structures for 90 days or more

Canal/ Structure	MFL Stage (ft.)	Number of Times MFL Criteria Not Met 95BSRR	2005R	2005SSM
C-6@S-26	2.00	0	0	0
C-51@S-155	7.80	0	0	0
C-16@S-41	7.80	0	0	0
C-15@S-40	7.80	0	0	0
Hillsboro@G-56	6.75	0	0	0
C-13@S-36	4.00	0	0	0
C-14@S-37B	6.50	0	0	0
NNRiver@G-54	3.50	0	0	0
C-9@S-29	2.00	4	3	3
C-4@S-25B	2.20	2	1	2
C-2@S-22	2.20	1	1	1

For Planning Purposes Only
Run date: 03/22/00 03:13:55
SFWMM V3.7
Script used: canal_mfl_lec.scr V1.2
canals_mfl_biscayne.report