

Water Conservation Area - 3A Stage Data (1978-2001)

■ Sources of Data:

- C.O.E.: Original data available for Sites 63, 64 and 65 (no Dbkeys in DBHYDRO for these sites)
 - Site 63: January 1979 - December 2001
 - Site 64: April 1962 - December 2001
 - Site 65: April 1953 - December 2001
- Average computed using data available at Sites 63, 64 and 65 (stored in Dbkey 15943)

sfwmd.gov

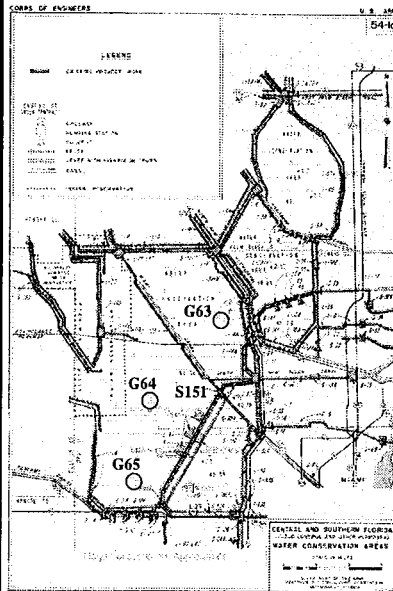
Water Conservation Area - 3A Stage Data (1978-2001)

■ Sources of Data:

- USGS: Data available in Adaps and DBHYDRO for Gages 63, 64 and 65
 - Gage 63: January 1982 - December 2001
 - Gage 64: January 1982 - December 2001
 - Gage 65: January 1982 - December 2001
- WMD: S151 Headwater used for comparison (Dbkey 15552)
 - S151H: August 1962 - December 2001

sfwmd.gov

SOUTH FLORIDA WATER MANAGEMENT DISTRICT

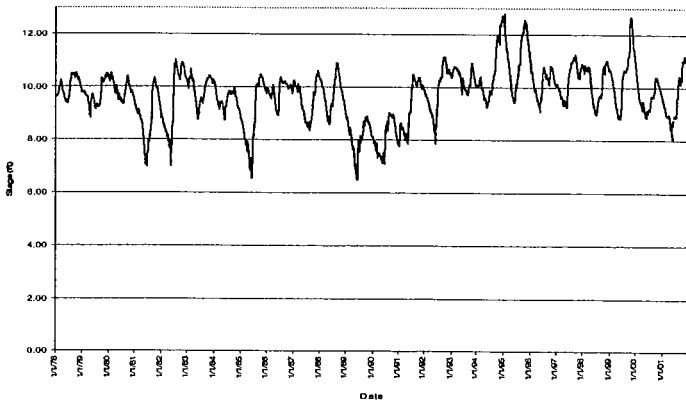


**Gages
Location in
WCA-3A**

sfwmd.gov

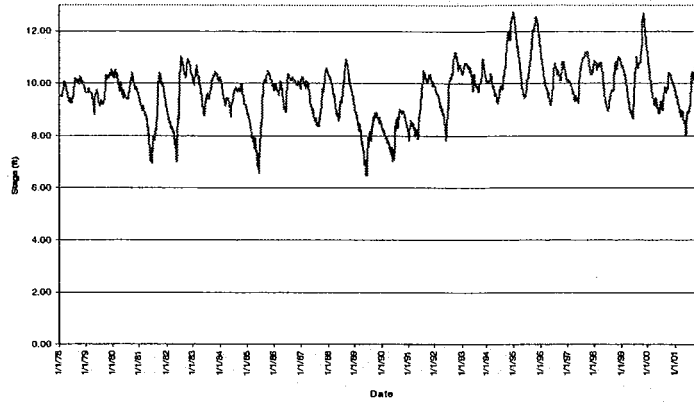
SOUTH FLORIDA WATER MANAGEMENT DISTRICT

WCA-3A: Dbkey 15943 (Average of Sites 63, 64 and 65) - COE



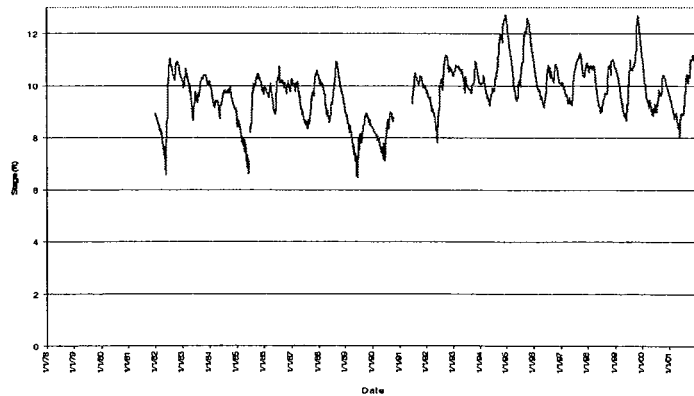
sfwmd.gov

WCA-3A: Computed Average (Sites 63, 64 and 65) - COE



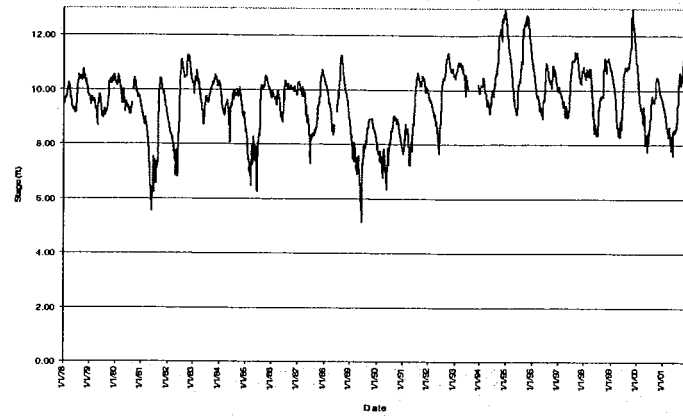
sfwmd.gov

WCA-3A: Computed Average (Gages 63, 64 and 65) - USGS



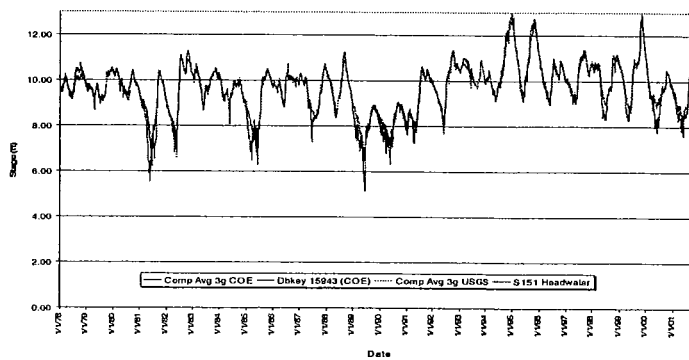
sfwmd.gov

WCA-3A: S151 Headwater - WMD



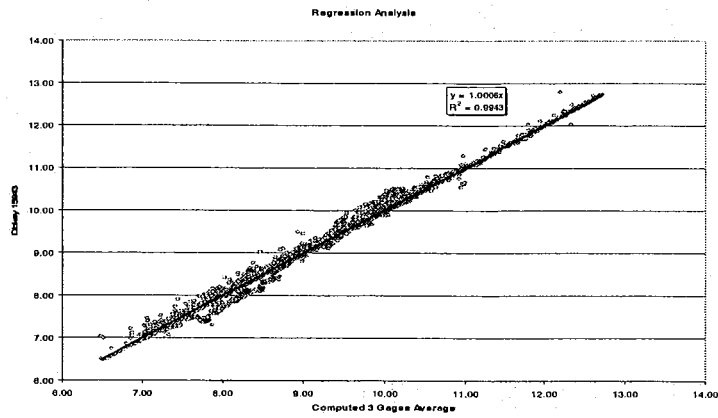
sfwmd.gov

WCA-3A: Stages comparison (all sources)



sfwmd.gov

WCA-3A: Regression Analysis (Dbkey 15943 vs Computed Average)



sfwmd.gov

