


















Kissimmee Prairie Preserve State Park

Campsite Access Type (Special Use License Required For All Camping)

-  Water Access Only
-  Walk-In Access Only
-  Walk & Drive-In Access
-  Walk-In & Water Access
-  All Means Access
-  Boat Ramp/Launch
-  Airboat Port
-  Designated Access
-  No Airboating Allowed
(Landward of Posting)
-  Equestrian Trail
-  Hiking Only Trail
-  Multi-Use Trail
-  Public Use Area
-  Wildlife Mgt. Area
-  Designated Safety Zone
-  Restricted Hunting
-  Closed Area
(No Weapons / No Airboats)

BONEY MARSH

NO NAME SLOUGH

BONEY MARSH CAMPSITE

BONEY MARSH RIVER RUN CAMPSITE

Non-motorized Launch Only

BLUFF HAMMOCK

STARVATION SLOUGH (Primitive Weapons Only)

STARVATION SLOUGH CAMPSITE

OAK CREEK

You Are Here (Oak Creek Trailhead)

HICKORY HAMMOCK EQUESTRIAN CAMPGROUND

OAK CREEK - NORTH CAMPSITE

OAK CREEK - SOUTH CAMPSITE

HICKORY HAMMOCK W.M.A (Quota Permit Required Except During Small Game Season)

HICKORY HAMMOCK CAMPSITE

TURKEY HAMMOCK

Access to Hickory Hammock Equestrian Center

McArthur Road

68

Micco Bluff Road

98

ISTOKPOGA BOAT RAMP AREA CAMPSITE

S-55C Locks

Istokpoga Canal Boat Ramp Area

S-65C CAMPSITE

TURKEY HAMMOCK - WEST

Istokpoga Canal

Airboat Launch

Airboat Launch



Kissimmee River P.U.A. - Oak Creek Trailhead

(With 2009 1 Foot Resolution Okeechobee County & 2008 1/2 Foot Resolution Highlands County Natural Color Aerial Photography)