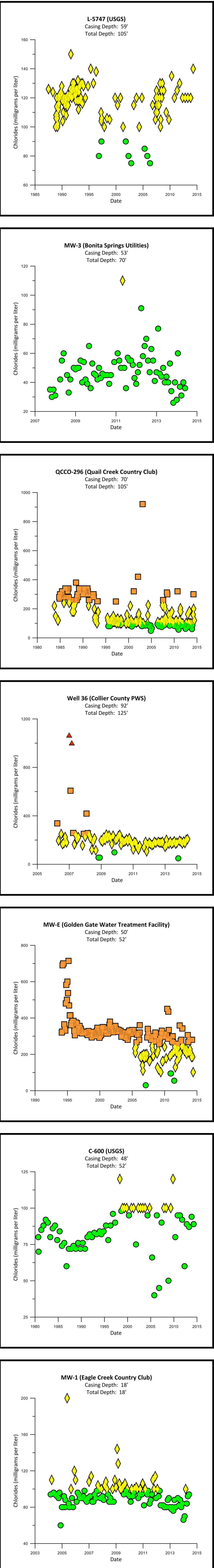
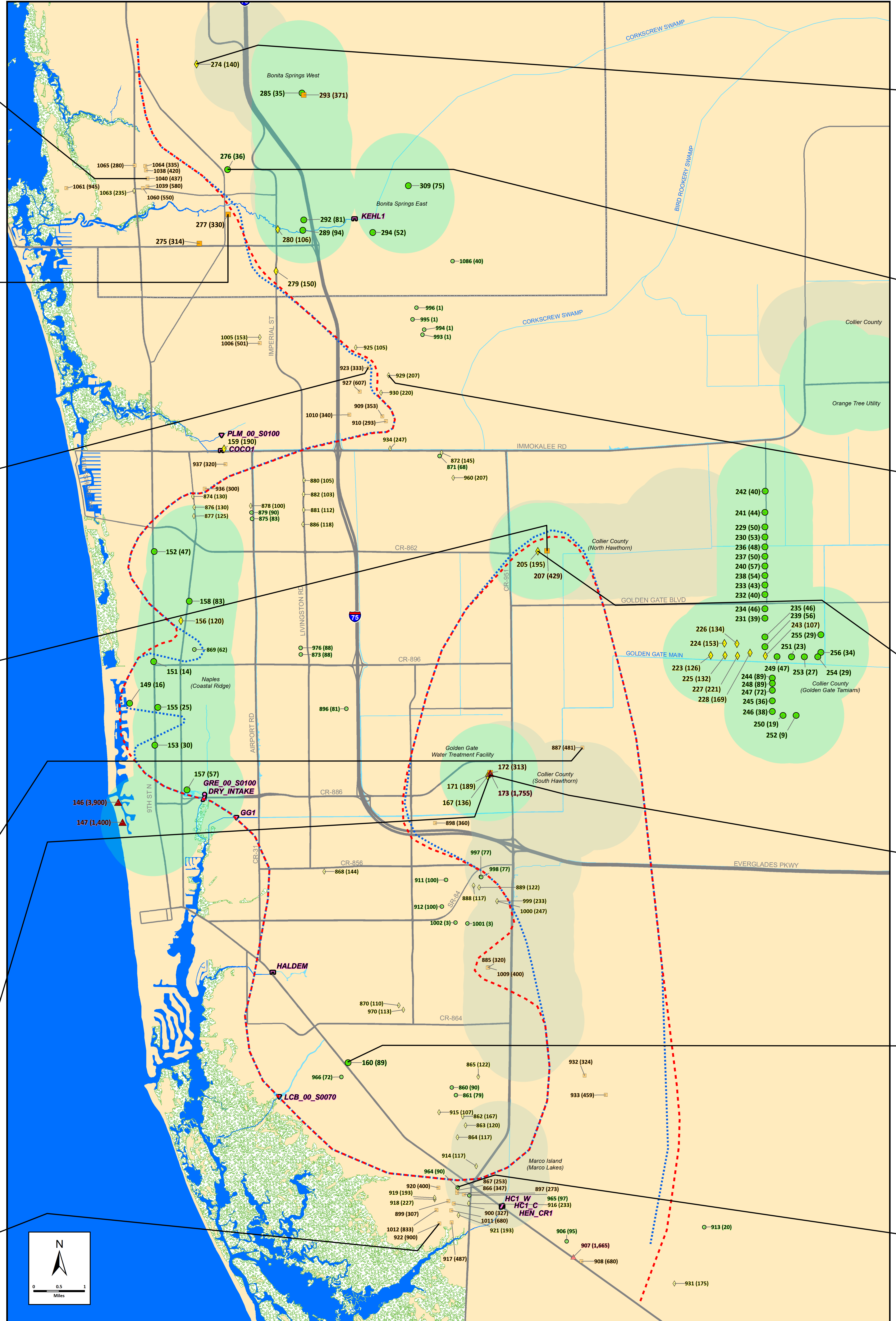
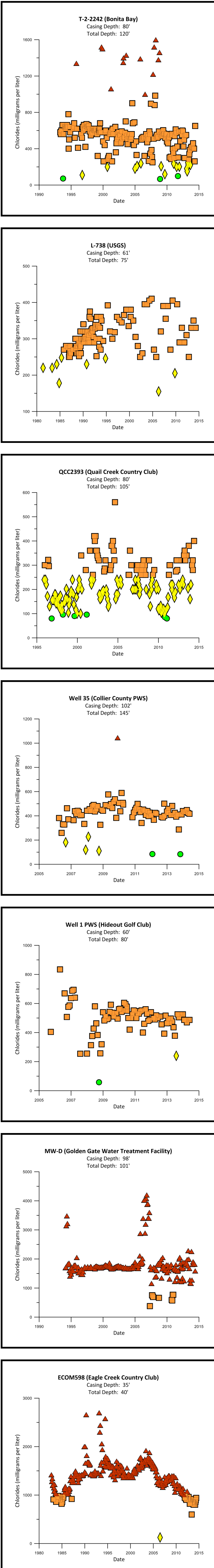


Lee and Collier Counties

Estimated Position of the Saltwater Interface

Lower Tamiami Aquifer

March/April/May 2014



Map Number	SFWMD Facility ID	Project Name	Well Name	X	Y	Casing Depth (feet)	Total Depth (feet)	Average Chloride (mg/L)
146	NA	USGS 2610308148401	C-526	389996	66978	63	68	3,900
147	NA	USGS 26103081483701	C-525	390448	66995	63	83	1,400
148	NA	USGS 26103081483701	C-528	391180	67042	63	80	15
151	137,926	CITY OF NAPLES	C-480	393666	68368	70	71	14
152	137,994	CITY OF NAPLES	C-1003	393736	69077	51	61	47
153	137,998	CITY OF NAPLES	C-481	393795	67484	70	71	30
155	NA	USGS 2610308147901	C-516	394092	67899	46	63	25
156	NA	USGS 2610308147901	C-489	396515	68781	63	89	120
157	138,488	CITY OF NAPLES	302-D	397116	67055	47	92	17
158	138,920	CITY OF NAPLES	323-D	397373	68923	47	92	63
159	NA	USGS 26103081484002	C-1008	400994	70575	0	60	190
160	NA	USGS 26103081484002	C-1009	411881	69205	48	92	89
167	139,080	GOLDEN GATE WATER TREATMENT FACILITY	MW-6	428843	67174	57	60	136
171	139,079	GOLDEN GATE WATER TREATMENT FACILITY	MW-5	428983	67196	50	57	189
172	139,077	GOLDEN GATE WATER TREATMENT FACILITY	MW-4	428997	67217	62	60	313
173	139,078	GOLDEN GATE WATER TREATMENT FACILITY	MW-0	428997	67207	98	101	1,795
209	139,920	COLLIER COUNTY PUBLIC WATER SUPPLY	36	433500	69515	92	125	295
207	139,920	COLLIER COUNTY PUBLIC WATER SUPPLY	35	434500	69500	100	145	459
223	148,411	COLLIER COUNTY PUBLIC WATER SUPPLY	34	451478	68429	70	120	126
224	110,531	COLLIER COUNTY PUBLIC WATER SUPPLY	28	452909	69353	66	100	153
225	45,461	COLLIER COUNTY PUBLIC WATER SUPPLY	1	453596	68412	50	96	132
226	110,532	COLLIER COUNTY PUBLIC WATER SUPPLY	29	454201	68552	72	123	134
227	45,462	COLLIER COUNTY PUBLIC WATER SUPPLY	2	454256	68462	50	100	221
228	45,463	COLLIER COUNTY PUBLIC WATER SUPPLY	3	455596	68452	51	100	169
229	110,533	COLLIER COUNTY PUBLIC WATER SUPPLY	32	457085	69782	65	120	50
230	110,534	COLLIER COUNTY PUBLIC WATER SUPPLY	31	457085	69693	65	120	53
231	45,464	COLLIER COUNTY PUBLIC WATER SUPPLY	4	457086	68812	65	114	39
232	45,461	COLLIER COUNTY PUBLIC WATER SUPPLY	10	457086	69682	90	137	40
233	45,462	COLLIER COUNTY PUBLIC WATER SUPPLY	11	457086	69600	90	133	43
234	45,460	COLLIER COUNTY PUBLIC WATER SUPPLY	10	457086	68932	71	112	46
235	45,467	COLLIER COUNTY PUBLIC WATER SUPPLY	7	457086	68612	65	106	46
236	45,466	COLLIER COUNTY PUBLIC WATER SUPPLY	16	457086	69562	92	120	48
237	45,465	COLLIER COUNTY PUBLIC WATER SUPPLY	15	457086	68452	84	130	50
238	45,463	COLLIER COUNTY PUBLIC WATER SUPPLY	13	457086	69292	84	130	54
239	45,462	COLLIER COUNTY PUBLIC WATER SUPPLY	8	457086	68912	65	101	56
240	45,464	COLLIER COUNTY PUBLIC WATER SUPPLY	14	457086	68382	85	131	57
241	139,919	COLLIER COUNTY PUBLIC WATER SUPPLY	34	457099	69942	80	120	44
242	45,465	COLLIER COUNTY PUBLIC WATER SUPPLY	17	457112	70187	80	120	40
243	45,424	COLLIER COUNTY PUBLIC WATER SUPPLY	4	457136	68422	52	102	107
244	45,461	COLLIER COUNTY PUBLIC WATER SUPPLY	21	457146	68197	62	110	89
245	45,464	COLLIER COUNTY PUBLIC WATER SUPPLY	24	457164	67963	58	109	36
246	45,465	COLLIER COUNTY PUBLIC WATER SUPPLY	25	457164	67844	65	110	38
247	45,463	COLLIER COUNTY PUBLIC WATER SUPPLY	23	457164	68882	59	111	72
248	45,462	COLLIER COUNTY PUBLIC WATER SUPPLY	22	457164	68405	62	101	89
249	45,422	COLLIER COUNTY PUBLIC WATER SUPPLY	5	458336	68416	50	108	47
250	45,466	COLLIER COUNTY PUBLIC WATER SUPPLY	26	458962	67880	65	106	19
251	45,460	COLLIER COUNTY PUBLIC WATER SUPPLY	17	459860	68410	78	125	23
252	45,447	COLLIER COUNTY PUBLIC WATER SUPPLY	27	460321	67880	61	105	9
253	45,467	COLLIER COUNTY PUBLIC WATER SUPPLY	18	461189	68210	80	128	17
254	45,458	COLLIER COUNTY PUBLIC WATER SUPPLY	19	462576	68410	83	128	29
255	110,533	COLLIER COUNTY PUBLIC WATER SUPPLY	30	462891	68647	58	120	29
256	45,469	COLLIER COUNTY PUBLIC WATER SUPPLY	27	463951	68624	83	131	34
258	235,836	PORT THE ISLANDS	MW-1	459970	59825	15	25	115
259	263,098	EVERGLADES CITY-POTABLE WATER SUPPLY	Well 6	537883	59516	22	37	23

Map Number	SFWMD Facility ID	Project Name	Well Name	X	Y	Casing Depth (feet)	Total Depth (feet)	Average Chloride (mg/L)
260	263,099	EVERGLADES CITY-POTABLE WATER SUPPLY	Well 7	537543	59513	22	37	22
274	NA	USGS 2623080471802	L-5747	398134	74564	59	105	140
275	214,889	BONITA SPRINGS UTILITIES	MW-2	398262	72703	75	80	324
276	214,903	BONITA SPRINGS UTILITIES	MW-3	401337	73709	53	70	36
277	NA	USGS 26202201484201	L-738	401414	73066	61	75	330
278	NA	USGS 26202201484202	L-5748	401628	73430	61	108	150
280	214,900	BONITA SPRINGS UTILITIES	MW-4	400558	72812	81	100	106
285	214,902	BONITA SPRINGS UTILITIES	MW-5	400953	72925	63	98	35
286	214,903	BONITA SPRINGS UTILITIES	MW-6	401640	72818	56	112	52
287	214,909	BONITA SPRINGS UTILITIES	MW-8	402938	72942	10	20	81
288	214,902	BONITA SPRINGS UTILITIES	MW-1	402938	72942	85	105	371
289	214,903	BONITA SPRINGS UTILITIES	MW-2	401640	72818	56	112	52
290	214,909	BONITA SPRINGS UTILITIES	MW-4	402938	72942	86	125	75
291	214,902	BONITA SPRINGS UTILITIES	MW-5	402938	72942	85	105	371
292	214,903	BONITA SPRINGS UTILITIES	MW-6	401640	72818	56	112	52
293	214,909	BONITA SPRINGS UTILITIES	MW-8	402938	72942	86	125	75
294	214,902	BONITA SPRINGS UTILITIES	MW-1	402938	72942	85	105	371
295	214,903	BONITA SPRINGS UTILITIES	MW-2	401640	72818	56	112	52
296	214,909	BONITA SPRINGS UTILITIES	MW-4	402938	72942	86	125	75
297	214,902	BONITA SPRINGS UTILITIES	MW-5	402938	72942	85	105	371
298	214,903	BONITA SPRINGS UTILITIES	MW-6	401640	72818	56	112	52
299	214,909	BONITA SPRINGS UTILITIES	MW-8	402938	72942	86	125	75
300	214,902	BONITA SPRINGS UTILITIES	MW-1	402938	72942	85	105	371
301	214,903	BONITA SPRINGS UTILITIES	MW-2	401640	72818	56	112	52
302	214,909	BONITA SPRINGS UTILITIES	MW-4	402938	72942	86	125	75
303	214,902	BONITA SPRINGS UTILITIES	MW-5	402938	72942	85	105	371
304	214,903	BONITA SPRINGS UTILITIES	MW-6	401640	72818	56	112	52
305	214,909	BONITA SPRINGS UTILITIES	MW-8	402938	72942	86	125	75
306	214,902	BONITA SPRINGS UTILITIES	MW-1	402938	72942	85	105	371
307	214,903	BONITA SPRINGS UTILITIES	MW-2	401640	72818	56	112	52
308	214,909	BONITA SPRINGS UTILITIES	MW-4	402938	72942	86	125	75
309	214,902	BONITA SPRINGS UTILITIES	MW-5	402938	72942	85	105	371
310	214,903	BONITA SPRINGS UTILITIES	MW-6	401640	72818	56	112	52
311	214,909	BONITA SPRINGS UTILITIES	MW-8	402938	72942	86	125	75
312	214,902	BONITA SPRINGS UTILITIES	MW-1	402938	72942	85	105	371
313	214,903	BONITA SPRINGS UTILITIES	MW-2	401640	72818	56	112	52
314	214,909	BONITA SPRINGS UTILITIES	MW-4	402938	72942	86	125	75
315	214,902	BONITA SPRINGS UTILITIES	MW-5	402938	72942	85	105	371
316	214,903	BONITA SPRINGS UTILITIES	MW-6	401640	72818	56	112	52
317	214,909	BONITA SPRINGS UTILITIES	MW-8	402938	72942	86	125	75
318	214,902	BONITA SPRINGS UTILITIES	MW-1	402938	72942	85	105	371
319	214,903	BONITA SPRINGS UTILITIES	MW-2	401640	72818	56	112	52
320	214,909	BONITA SPRINGS UTILITIES	MW-4	402938	72942	86	125	75
321	214,902	BONITA SPRINGS UTILITIES	MW-5	402938	72942	85	105	371
322	214,903	BONITA SPRINGS UTILITIES	MW-6	401640	72818	56	112	52
323	214,909	BONITA SPRINGS UTILITIES	MW-8	402938	72942	86	125	75
324	214,902	BONITA SPRINGS UTILITIES	MW-1	402938	72942	85	105	371
325	214,903	BONITA SPRINGS UTILITIES	MW-2	401640	72818	56	112	52
326	214,909	BONITA SPRINGS UTILITIES	MW-4	402938	72942	86	125	75
327	214,902	BONITA SPRINGS UTILITIES	MW-5	402938	72942	85	105	371
328	214,903	BONITA SPRINGS UTILITIES	MW-6	401640	72818	56	112	52
329	214,909	BONITA SPRINGS UTILITIES	MW-8	402938	72942	86	125	75
330	214,902	BONITA SPRINGS UTILITIES	MW-1	402938	72942	85	105	371
331	214,903	BONITA SPRINGS UTILITIES	MW-2	401640	72818	56	112	52
332	214,909	BONITA SPRINGS UTILITIES	MW-4	402938	72942	86	125	75
333	214,902	BONITA SPRINGS UTILITIES	MW-5	402938	72942	85	105	371
334	214,903	BONITA SPRINGS UTILITIES	MW-6	401640	72818	56	112	52
335	214,909	BONITA SPRINGS UTILITIES	MW-8	402938	72942	86	125	75
336	214,902	BONITA SPRINGS UTILITIES	MW-1	402938	72942	85	105	371
337	214,903	BONITA SPRINGS UTILITIES	MW-2	401640	72818	56	112	52
338	214,909	BONITA SPRINGS UTILITIES	MW-4	402938	72942	86	125	75
339	214,902	BONITA SPRINGS UTILITIES	MW-5	402938	72942	85	105	371
340	214,903	BONITA SPRINGS UTILITIES	MW-6	401640	72818	56	112	52
341	214,909	BONITA SPRINGS UTILITIES	MW-8	402938	72942	86	125	75
342	214,902	BONITA SPRINGS UTILITIES	MW-1	402938	72942	85	105	371
343	214,903	BONITA SPRINGS UTILITIES	MW-2	401640	72818	56	112	52
344	214,909	BONITA SPRINGS UTILITIES	MW-4	402938	72942	86	125	75
345	214,902	BONITA SPRINGS UTILITIES	MW-5	402938	72942	85	105	371
346	214,903	BONITA SPRINGS UTILITIES	MW-6	401640	72818	56	112	52
347	214,909	BONITA SPRINGS UTILITIES	MW-8	402938	72942	86	125	75
348	214,902	BONITA SPRINGS UTILITIES	MW-1	402938	72942	85	105	371
349	214,903	BONITA SPRINGS UTILITIES	MW-2	401640	72818	56	112	52
350	214,909	BONITA SPRINGS UTILITIES	MW-4	402938	72942	86	125	75
351	214,902	BONITA SPRINGS UTILITIES	MW-5	402938	72942	85	105	371
352	214,903	BONITA SPRINGS UTILITIES	MW-6	401640	72818	56	112	52
353	214,909	BONITA SPRINGS UTILITIES	MW-8	402938	72942	86	125	75
354	214,902	BONITA SPRINGS UTILITIES	MW-1	402938	72942	85	105	371
355	214,903	BONITA SPRINGS UTILITIES	MW-2	401640	72818	56	112	52
356	214,909	BONITA SPRINGS UTILITIES	MW-4	402938	72942	86	125	75
357	214,902	BONITA						